

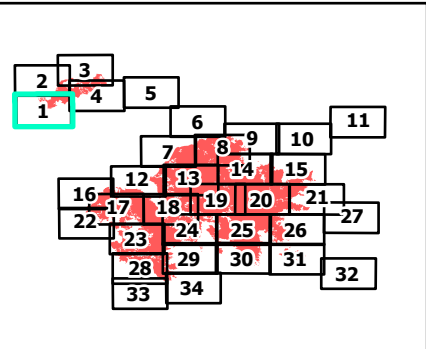
IAP Map

River Complex

CA-KNF-006385
09/03/2021
114,359 acres

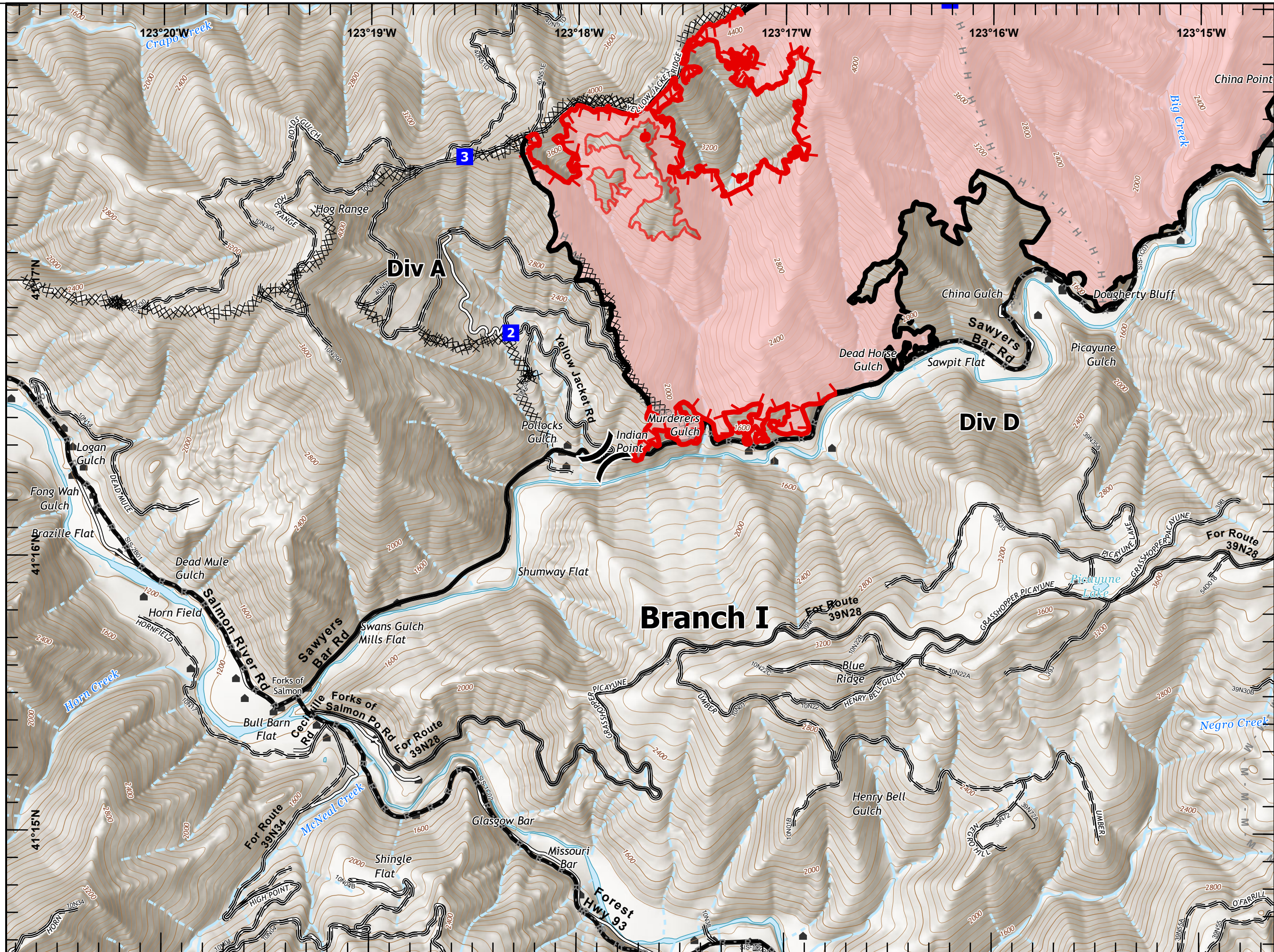
Page 1

- Wildfire Daily Fire Perimeter
- Division Break
- Drop Point
- Structure
- Completed Dozer Line
- Planned Dozer Line
- Planned Hand Line
- Planned Mixed Construction Line
- Planned Road as Line
- Fire Edge
- Contained Line
- Road - Light Duty - Dirt
- Road - Light Duty - Gravel
- Road - Light Duty - Paved
- Road - Unimproved
- Major Roads
- Local Streets
- Perennial Stream
- Intermittent Stream



0 0.2 0.5 Miles

Last Updated: 9/2/2021 12:20



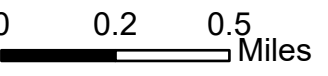
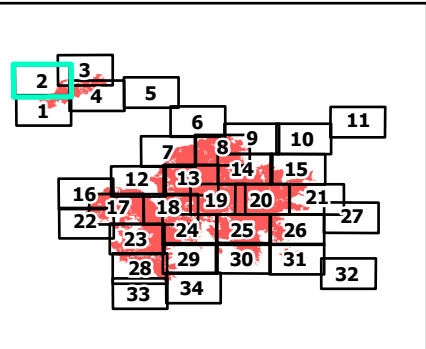
IAP Map

River Complex

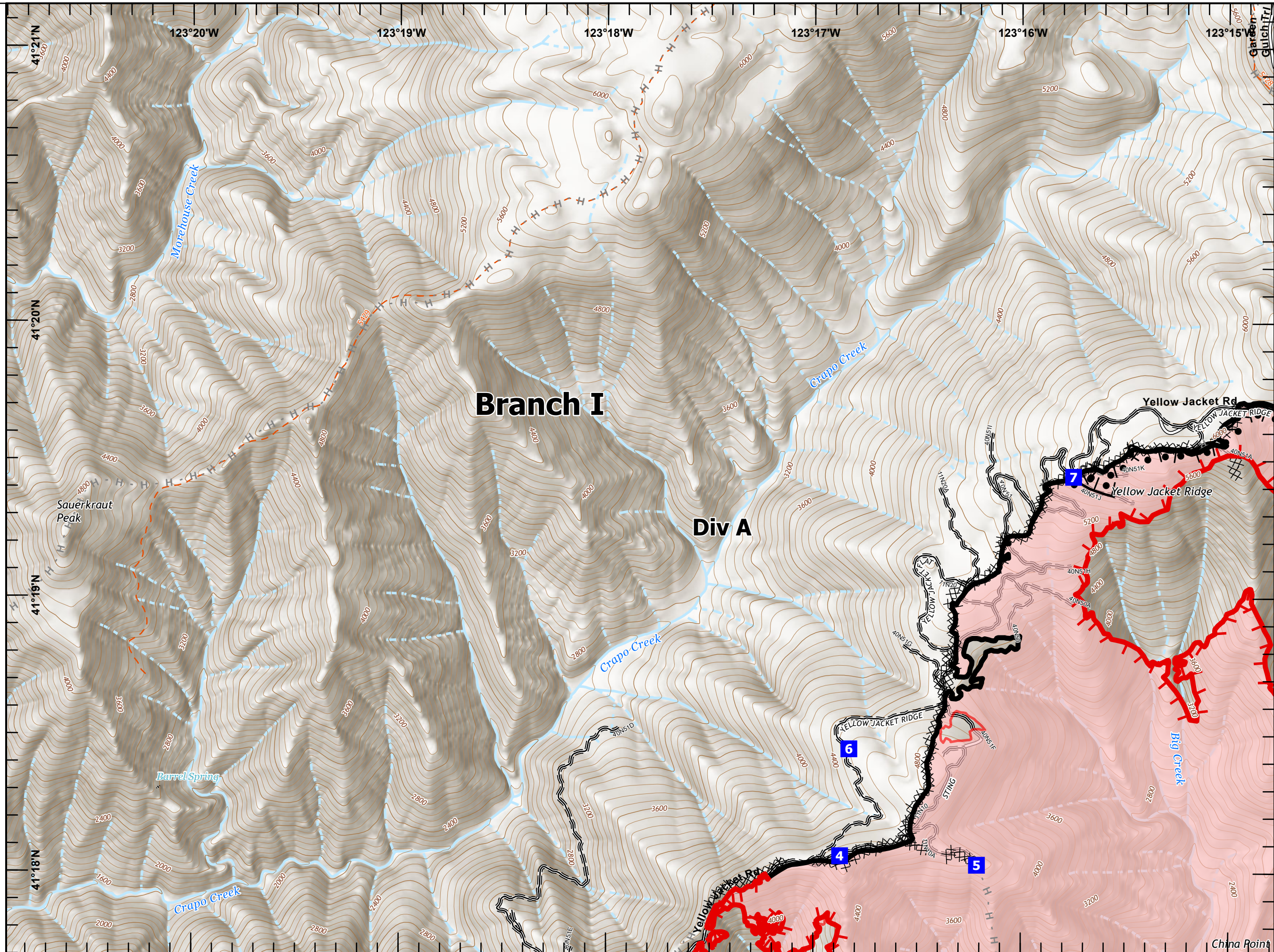
CA-KNF-006385
09/03/2021
114,359 acres

Page 2

- Wildfire Daily Fire Perimeter
- Drop Point
- Completed Burnout
- Completed Dozer Line
- Planned Hand Line
- Planned Road as Line
- Fire Edge
- Contained Line
- Road - Unimproved
- Local Streets
- Perennial Stream
- Intermittent Stream



Last Updated: 9/2/2021 12:20



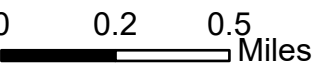
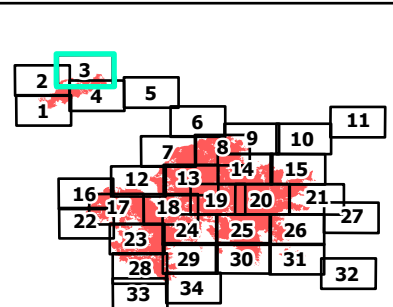
IAP Map

River Complex

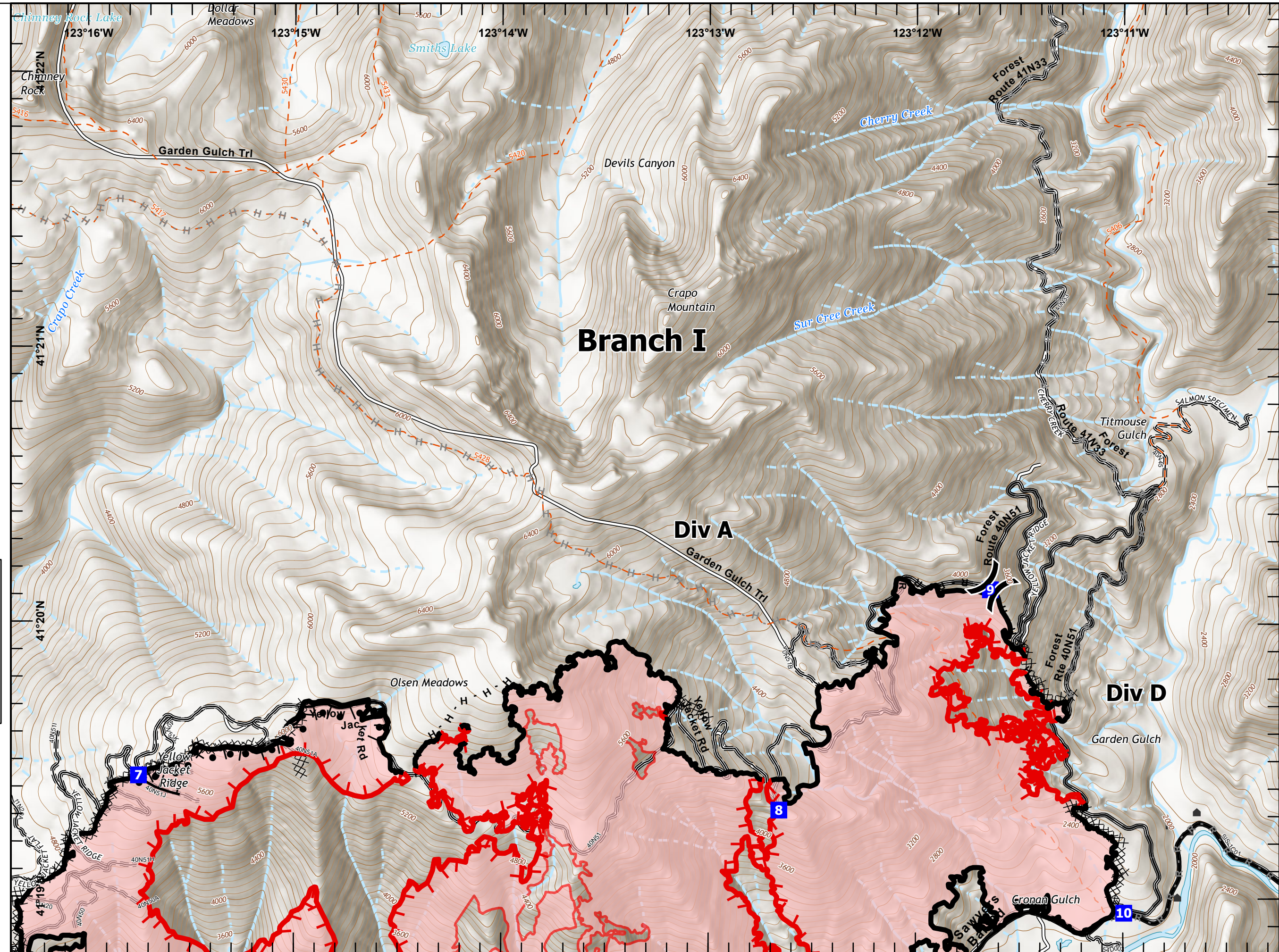
CA-KNF-006385
09/03/2021
114,359 acres

Page 3

- Wildfire Daily Fire Perimeter
- Division Break
- Drop Point
- Structure
- Completed Burnout
- Completed Dozer Line
- Completed Hand Line
- Completed Road as Line
- Planned Hand Line
- Planned Road as Line
- Fire Edge
- Contained Line
- Road - Light Duty - Gravel
- Road - Light Duty - Paved
- Road - Unimproved
- Major Roads
- Local Streets
- Perennial Stream
- Intermittent Stream



Last Updated: 9/2/2021 12:21






















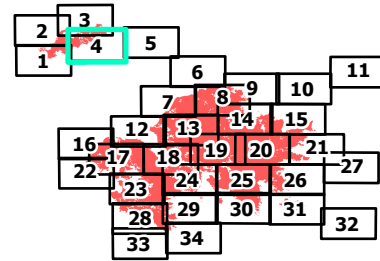
IAP Map

River Complex

CA-KNF-006385
09/03/2021
114,359 acres

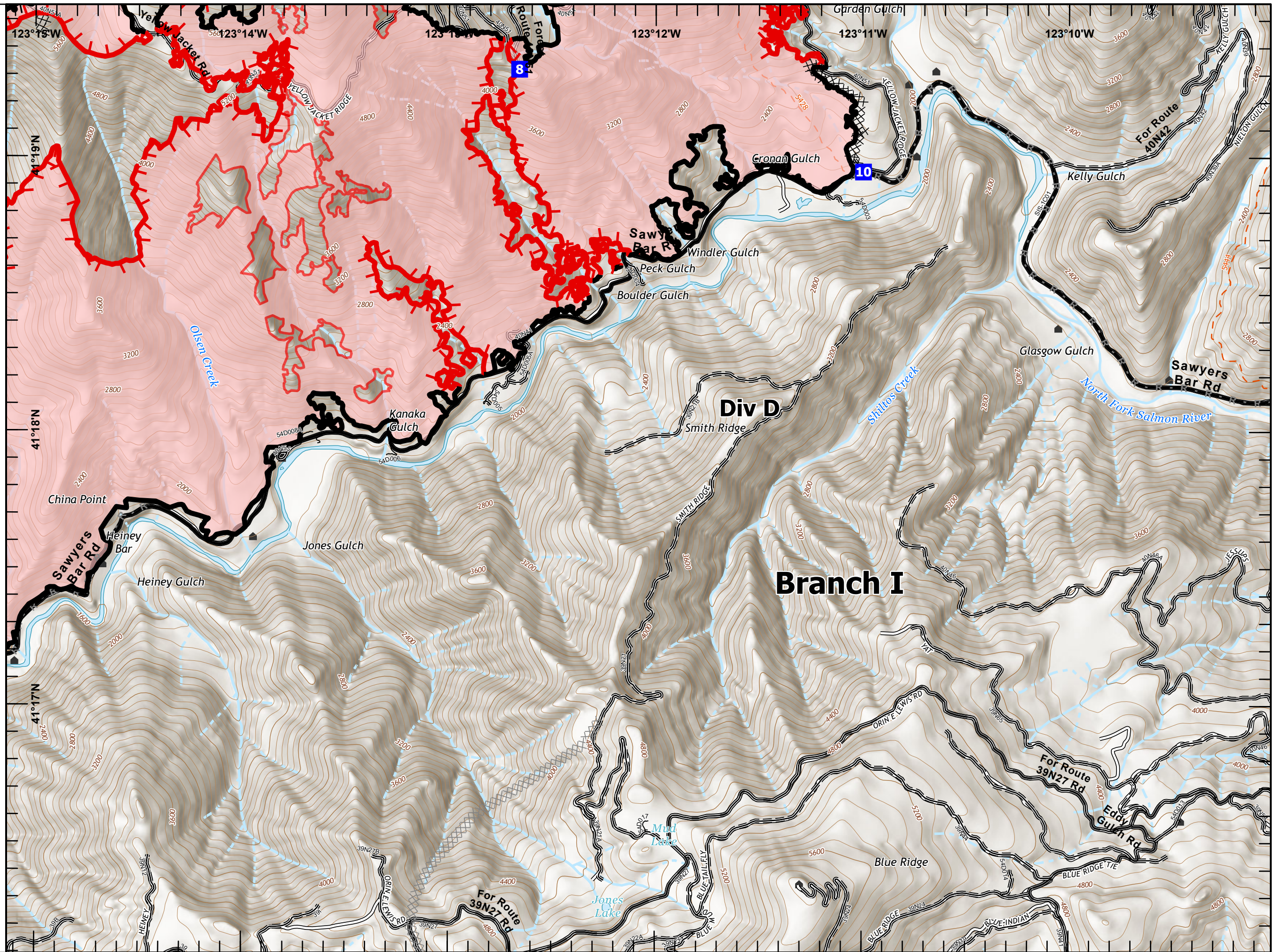
Page 4

-  Wildfire Daily Fire Perimeter
-  Drop Point
-  Structure
-  Completed Burnout
-  Completed Dozer Line
-  Completed Hand Line
-  Planned Dozer Line
-  Planned Road as Line
-  Fire Edge
-  Contained Line
-  Road - Light Duty - Dirt
-  Road - Light Duty - Gravel
-  Road - Light Duty - Paved
-  Road - Unimproved
-  Major Roads
-  Local Streets
-  Perennial Stream
-  Intermittent Stream



0 0.2 0.5 Miles

Last Updated: 9/2/2021 12:21



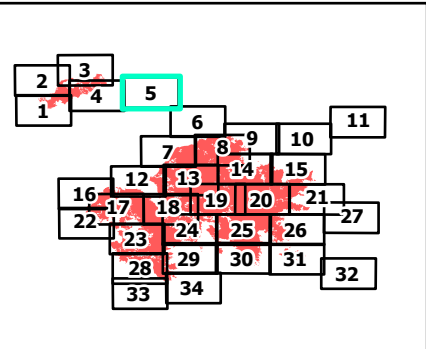
IAP Map

River Complex

CA-KNF-006385
09/03/2021
114,359 acres

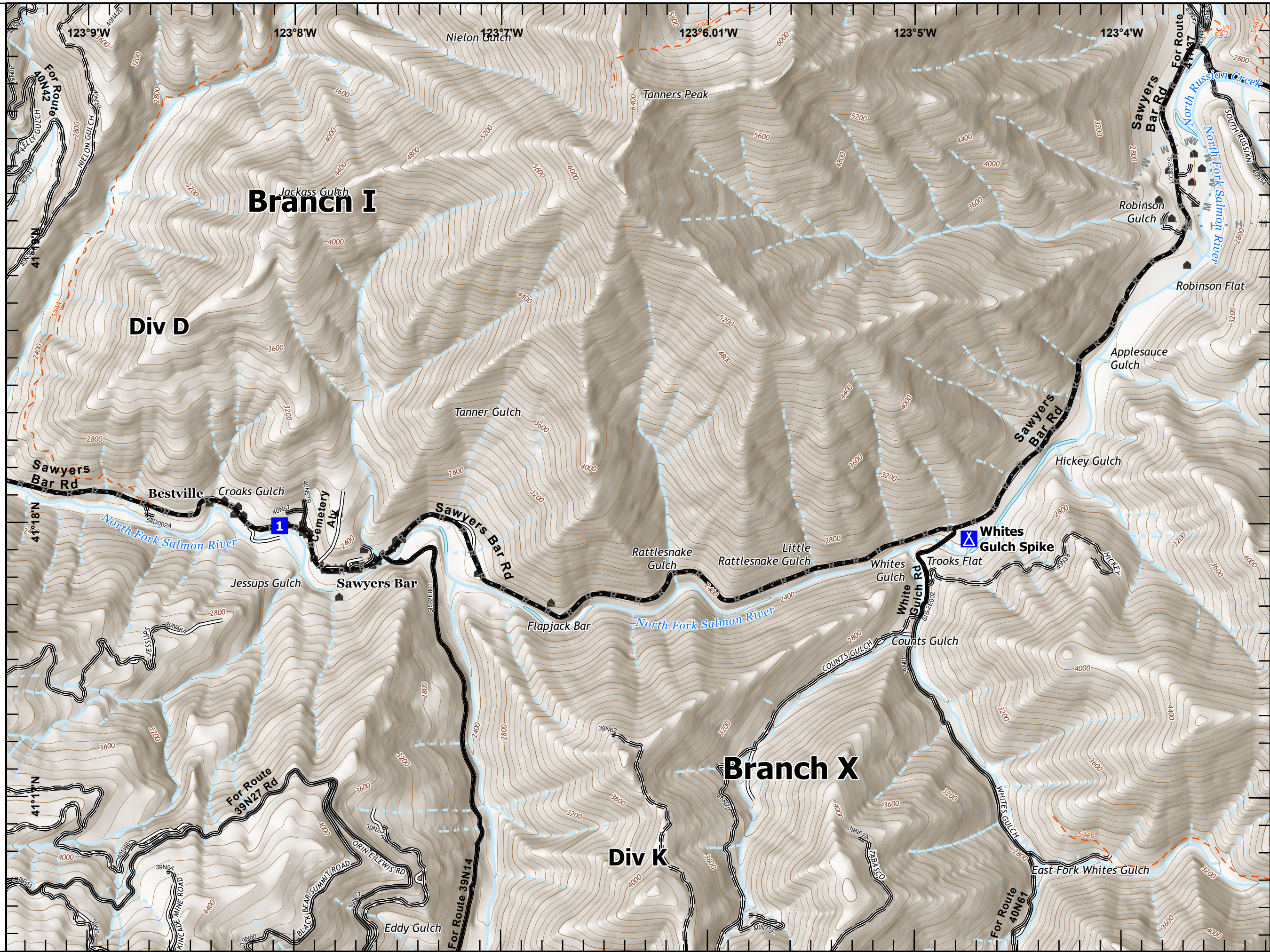
Page 5

- Drop Point
- ▲ Camp
- Structure
- H - Planned Hand Line
- M - Planned Mixed Construction Line
- R - Planned Road as Line
- Road - Light Duty - Dirt
- Road - Light Duty - Gravel
- Road - Light Duty - Paved
- Road - Unimproved
- Major Roads
- Local Streets
- Alleys, Driveways, Walkways
- Perennial Stream
- Intermittent Stream



0 0.2 0.5 Miles

Last Updated: 9/2/2021 12:21


























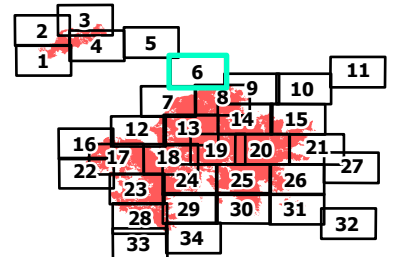
IAP Map

River Complex

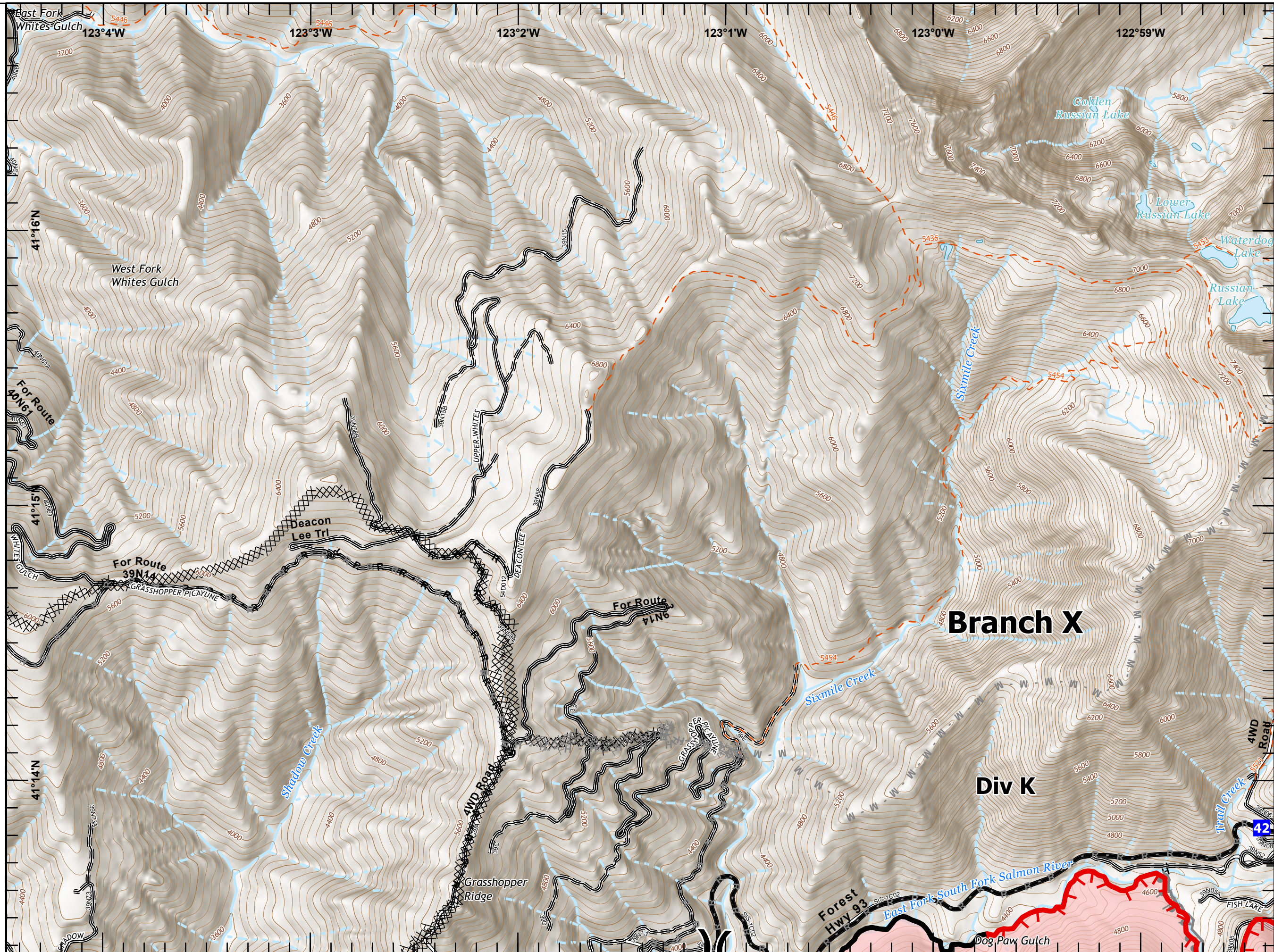
CA-KNF-006385
09/03/2021
114,359 acres

Page 6

-  Wildfire Daily Fire Perimeter
-  Division Break
-  Drop Point
-  Structure
-  Completed Dozer Line
-  Completed Hand Line
-  Completed Road as Line
-  Planned Burnout
-  Planned Dozer Line
-  Planned Hand Line
-  Planned Mixed Construction Line
-  Planned Road as Line
-  Fire Edge
-  Contained Line
-  Road - Light Duty - Dirt
-  Road - Light Duty - Gravel
-  Road - Light Duty - Paved
-  Road - Unimproved
-  Major Roads
-  Local Streets
-  Perennial Stream
-  Intermittent Stream



Last Updated: 9/2/2021 12:21



















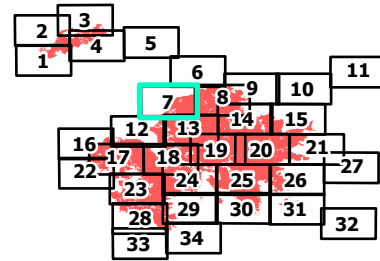
IAP Map

River Complex

CA-KNF-006385
09/03/2021
114,359 acres

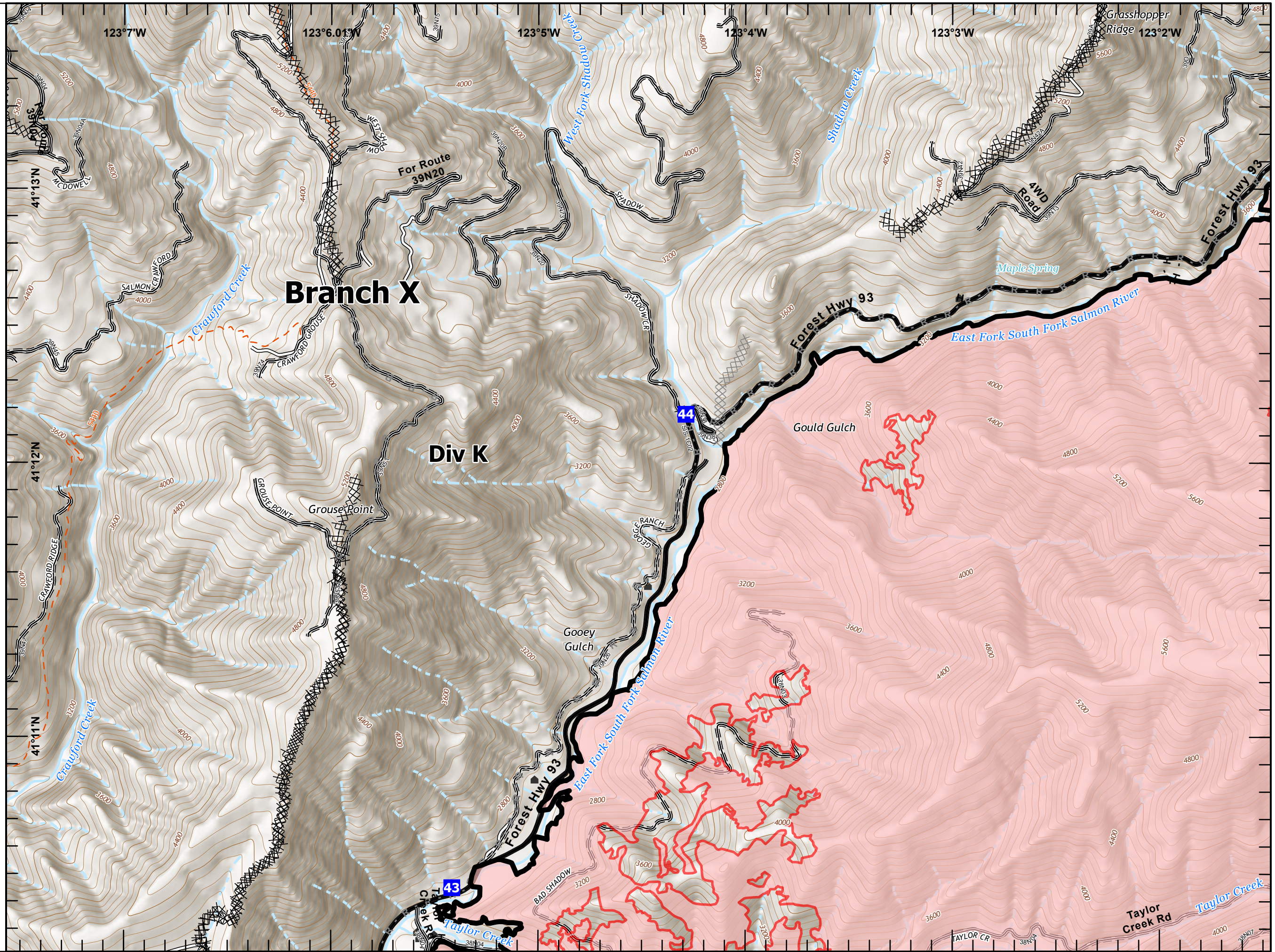
Page 7

-  Wildfire Daily Fire Perimeter
-  Drop Point
-  Structure
-  Completed Dozer Line
-  Completed Hand Line
-  Completed Road as Line
-  Planned Dozer Line
-  Planned Road as Line
-  Contained Line
-  Road - Light Duty - Dirt
-  Road - Light Duty - Paved
-  Road - Unimproved
-  Major Roads
-  Local Streets
-  Perennial Stream
-  Intermittent Stream



0 0.2 0.5 Miles

Last Updated: 9/2/2021 12:21



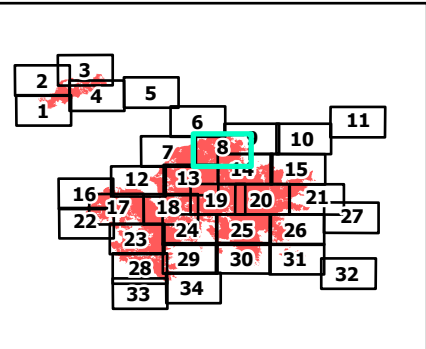
IAP Map

River Complex

CA-KNF-006385
09/03/2021
114,359 acres

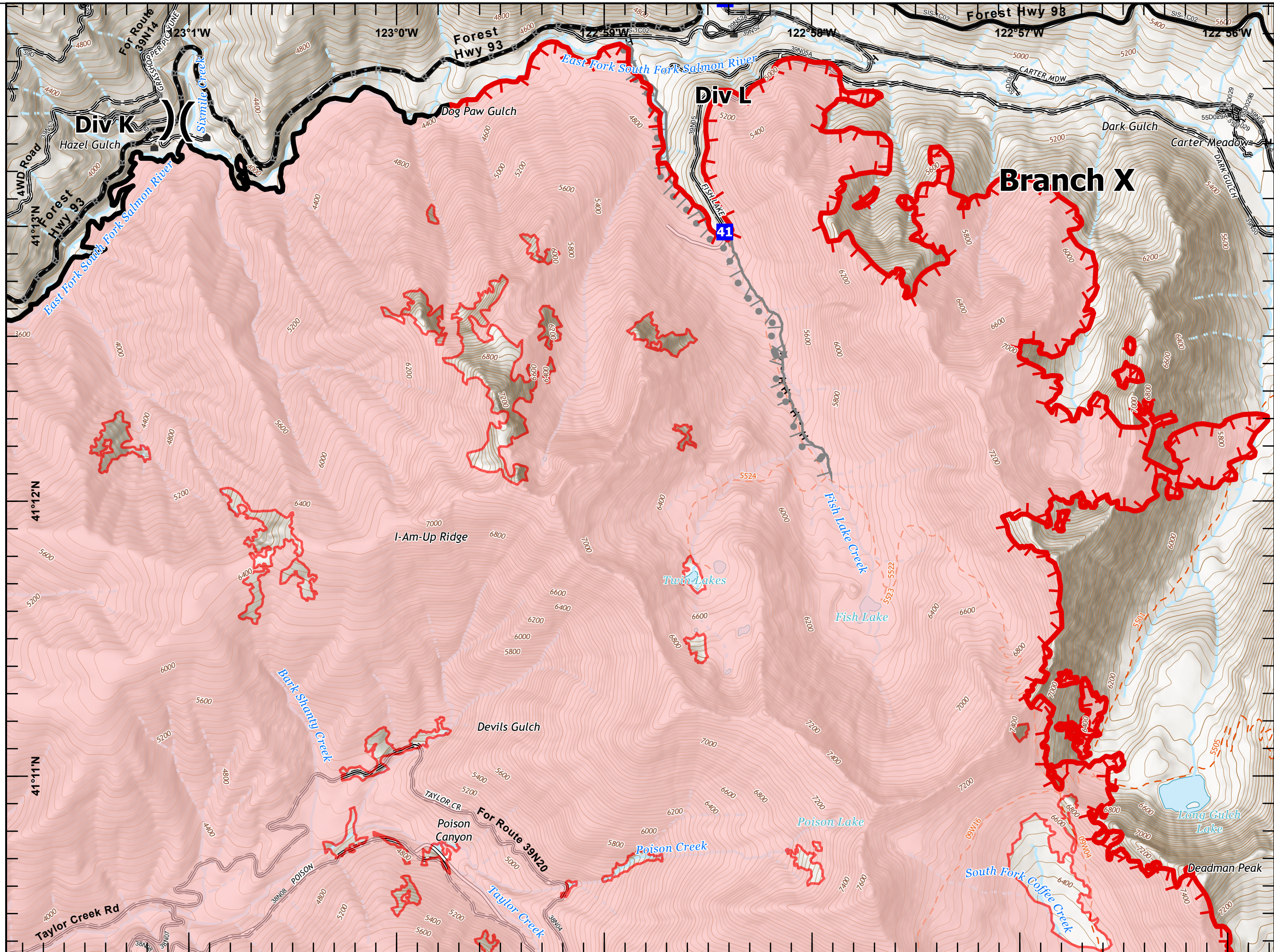
Page 8

- ▬ Wildfire Daily Fire Perimeter
-) Division Break
- Drop Point
- ▲ Structure
- H - Completed Hand Line
- R - Completed Road as Line
- Planned Burnout
- H - Planned Hand Line
- R - Planned Road as Line
- S - Planned Secondary Line
- └ Fire Edge
- Contained Line
- - - Trail
- Road - Light Duty - Dirt
- Road - Light Duty - Gravel
- Road - Light Duty - Paved
- = = = Road - Unimproved
- Major Roads
- Local Streets
- Alleys, Driveways, Walkways
- Perennial Stream
- - - Intermittent Stream



0 0.2 0.5 Miles

Last Updated: 9/2/2021 12:22



























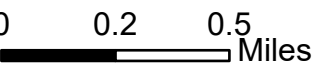
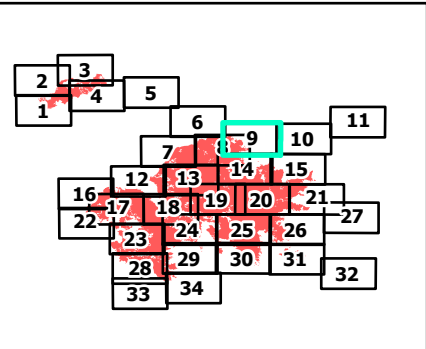
IAP Map

River Complex

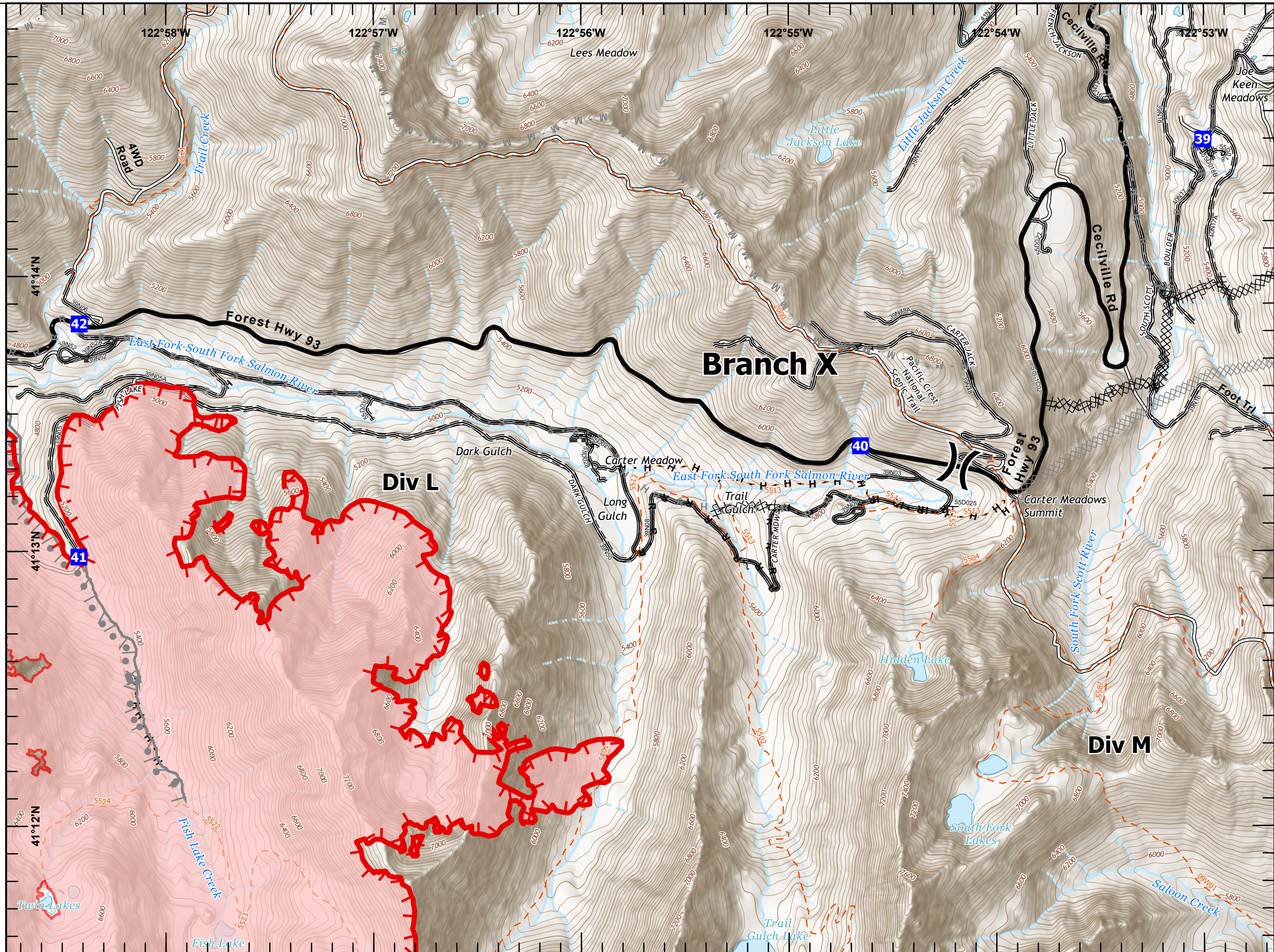
CA-KNF-006385
09/03/2021
114,359 acres

Page 9

-  Wildfire Daily Fire Perimeter
-  Division Break
-  Drop Point
-  Structure
-  Completed Dozer Line
-  Completed Hand Line
-  Completed Road as Line
-  Planned Burnout
-  Planned Dozer Line
-  Planned Hand Line
-  Planned Mixed Construction Line
-  Planned Road as Line
-  Planned Secondary Line
-  Fire Edge
-  Trail
-  Road - Light Duty - Dirt
-  Road - Light Duty - Gravel
-  Road - Light Duty - Paved
-  Road - Unimproved
-  Major Roads
-  Local Streets
-  Alleys, Driveways, Walkways
-  Perennial Stream
-  Intermittent Stream



Last Updated: 9/2/2021 12:22



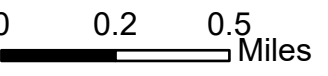
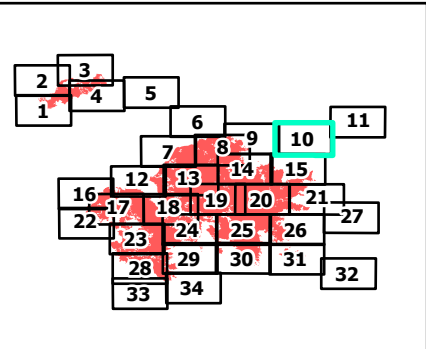
IAP Map

River Complex

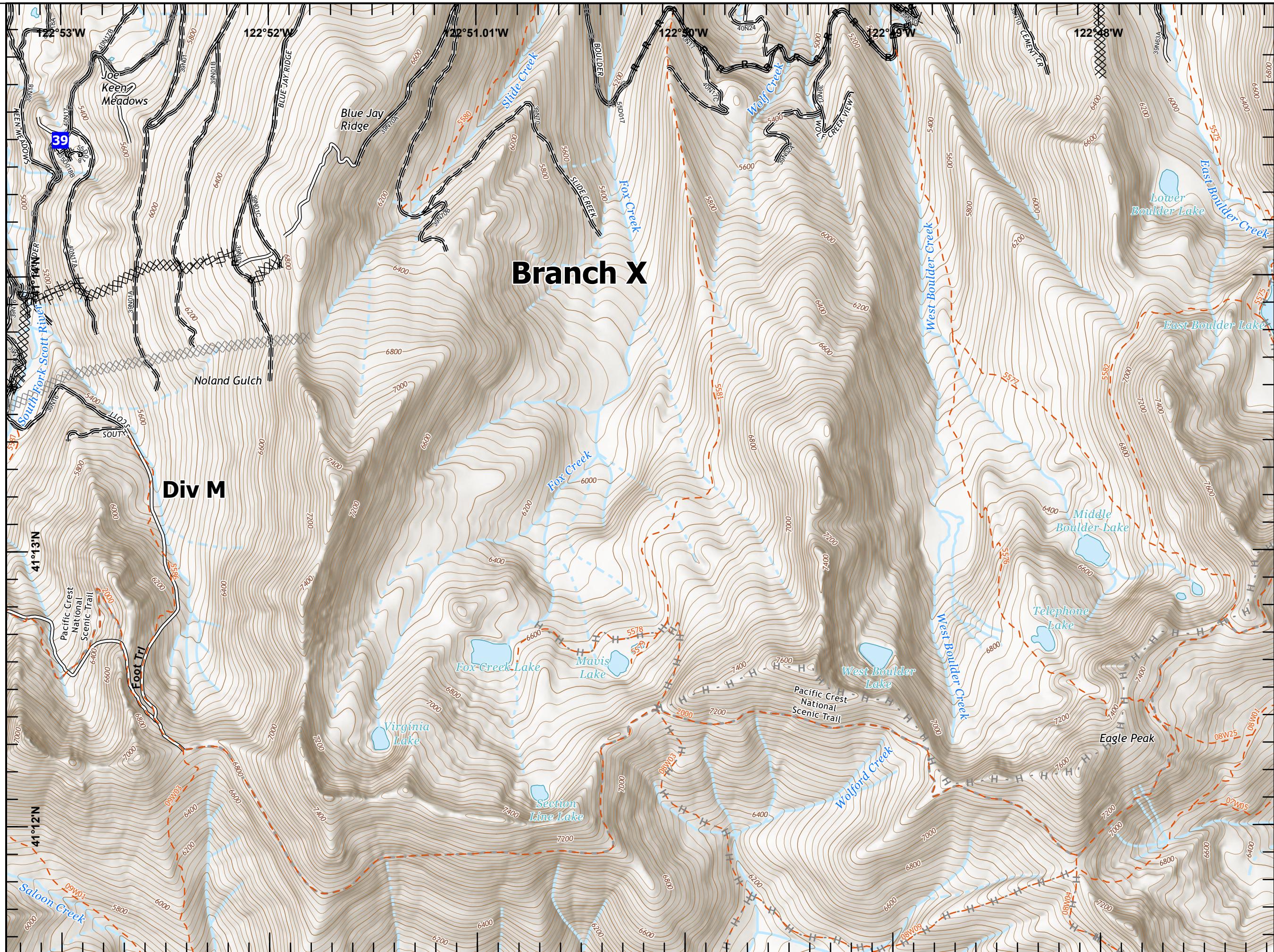
CA-KNF-006385
09/03/2021
114,359 acres

Page 10

- Drop Point
- Completed Dozer Line
- Completed Hand Line
- Completed Road as Line
- Planned Dozer Line
- Planned Hand Line
- Planned Road as Line
- Trail
- Road - Light Duty - Dirt
- Road - Light Duty - Gravel
- Road - Unimproved
- Local Streets
- Alleys, Driveways, Walkways
- Perennial Stream
- Intermittent Stream



Last Updated: 9/2/2021 12:22
















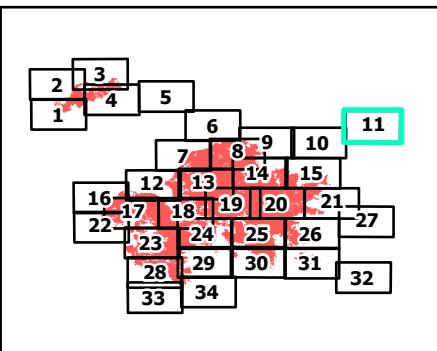
IAP Map

River Complex

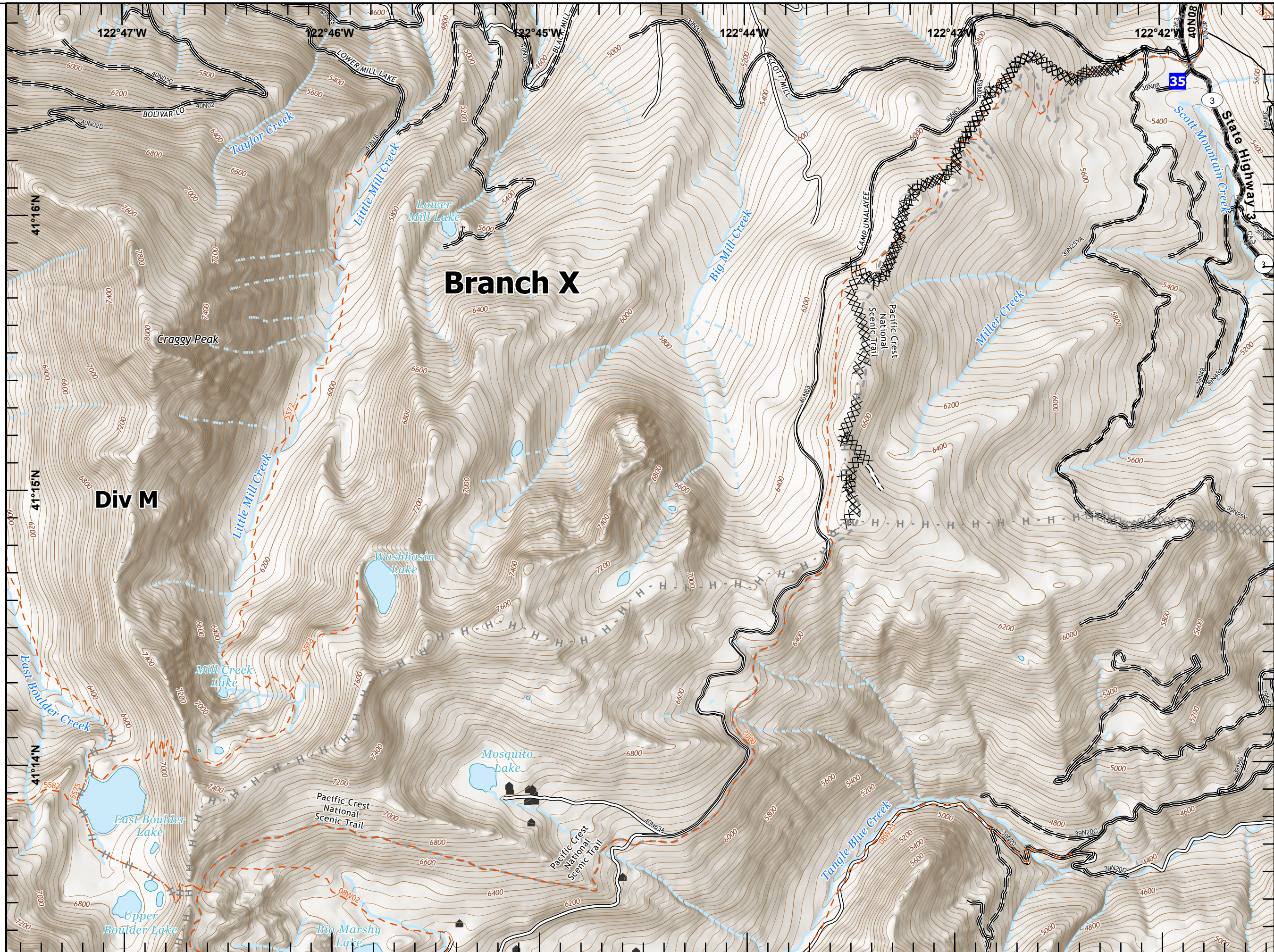
CA-KNF-006385
09/03/2021
114,359 acres

Page 11

-  Drop Point
-  Structure
-  Completed Dozer Line
-  Completed Road as Line
-  Planned Dozer Line
-  Planned Hand Line
-  Planned Road as Line
-  Trail
-  Highway
-  Road - Light Duty - Dirt
-  Road - Unimproved
-  Major Roads
-  Local Streets
-  Perennial Stream
-  Intermittent Stream



Last Updated: 9/2/2021 12:22



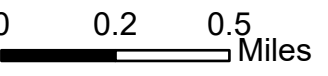
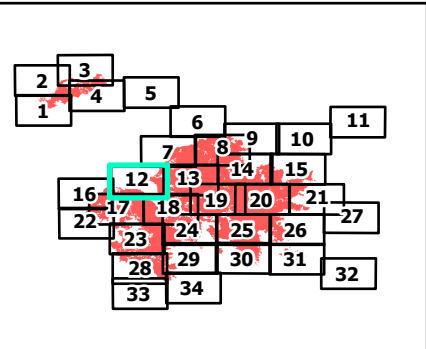
IAP Map

River Complex

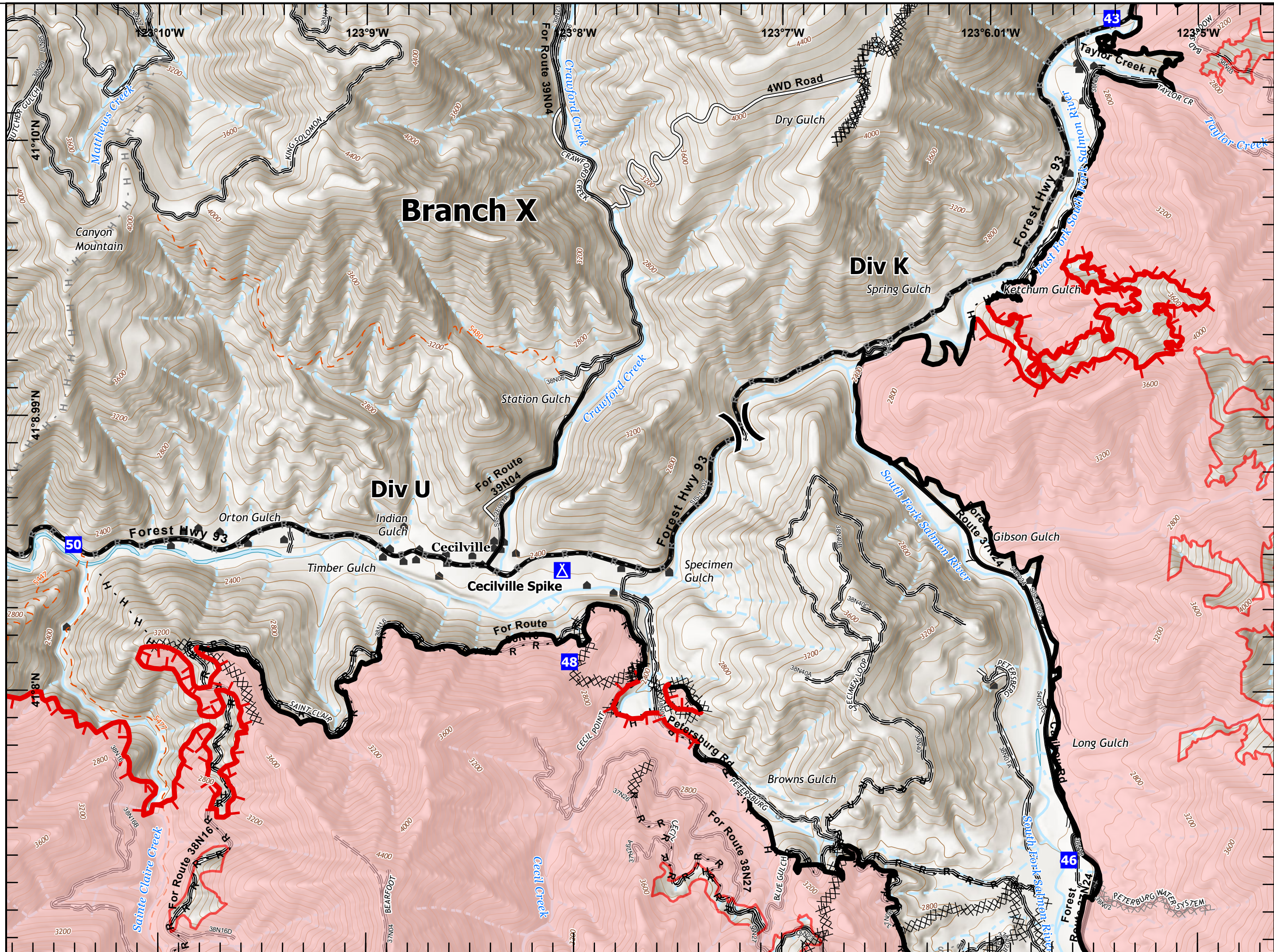
CA-KNF-006385
09/03/2021
114,359 acres

Page 12

- ▬ Wildfire Daily Fire Perimeter
- ⌋ Division Break
- Drop Point
- ▲ Camp
- Structure
- ⌘ Completed Dozer Line
- H - Completed Hand Line
- R - Completed Road as Line
- ⌘ Planned Dozer Line
- H - Planned Hand Line
- R - Planned Road as Line
- S - Planned Secondary Line
- ┌ Fire Edge
- ▬ Contained Line
- ▬ Road - Light Duty - Dirt
- ▬ Road - Light Duty - Gravel
- ▬ Road - Light Duty - Paved
- ▬ Road - Unimproved
- ▬ Major Roads
- ▬ Local Streets
- ▬ Alleys, Driveways, Walkways
- ▬ Perennial Stream
- ▬ Intermittent Stream



Last Updated: 9/2/2021 12:22



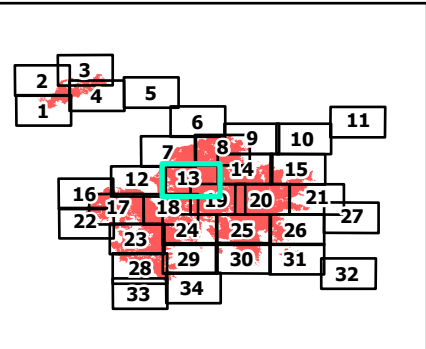
IAP Map

River Complex

CA-KNF-006385
09/03/2021
114,359 acres

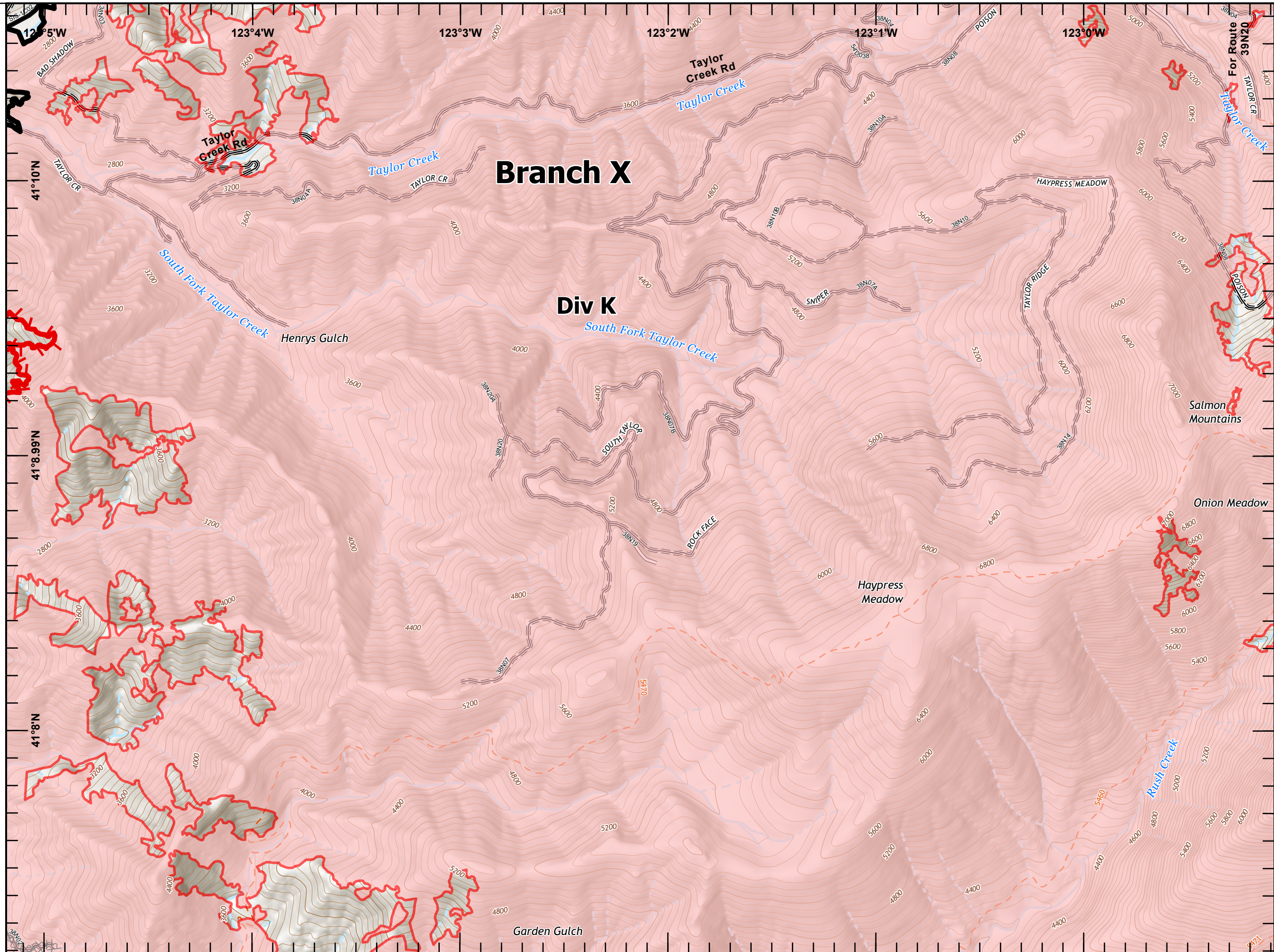
Page 13

- Wildfire Daily Fire Perimeter
- Structure
- Planned Dozer Line
- Planned Road as Line
- Fire Edge
- Contained Line
- Road - Light Duty - Paved
- Road - Unimproved
- Major Roads
- Local Streets
- Alleys, Driveways, Walkways
- Perennial Stream
- Intermittent Stream



0 0.2 0.5 Miles

Last Updated: 9/2/2021 12:22



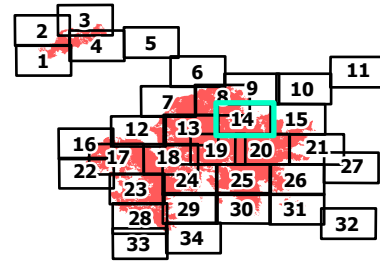
IAP Map

River Complex

CA-KNF-006385
09/03/2021
114,359 acres

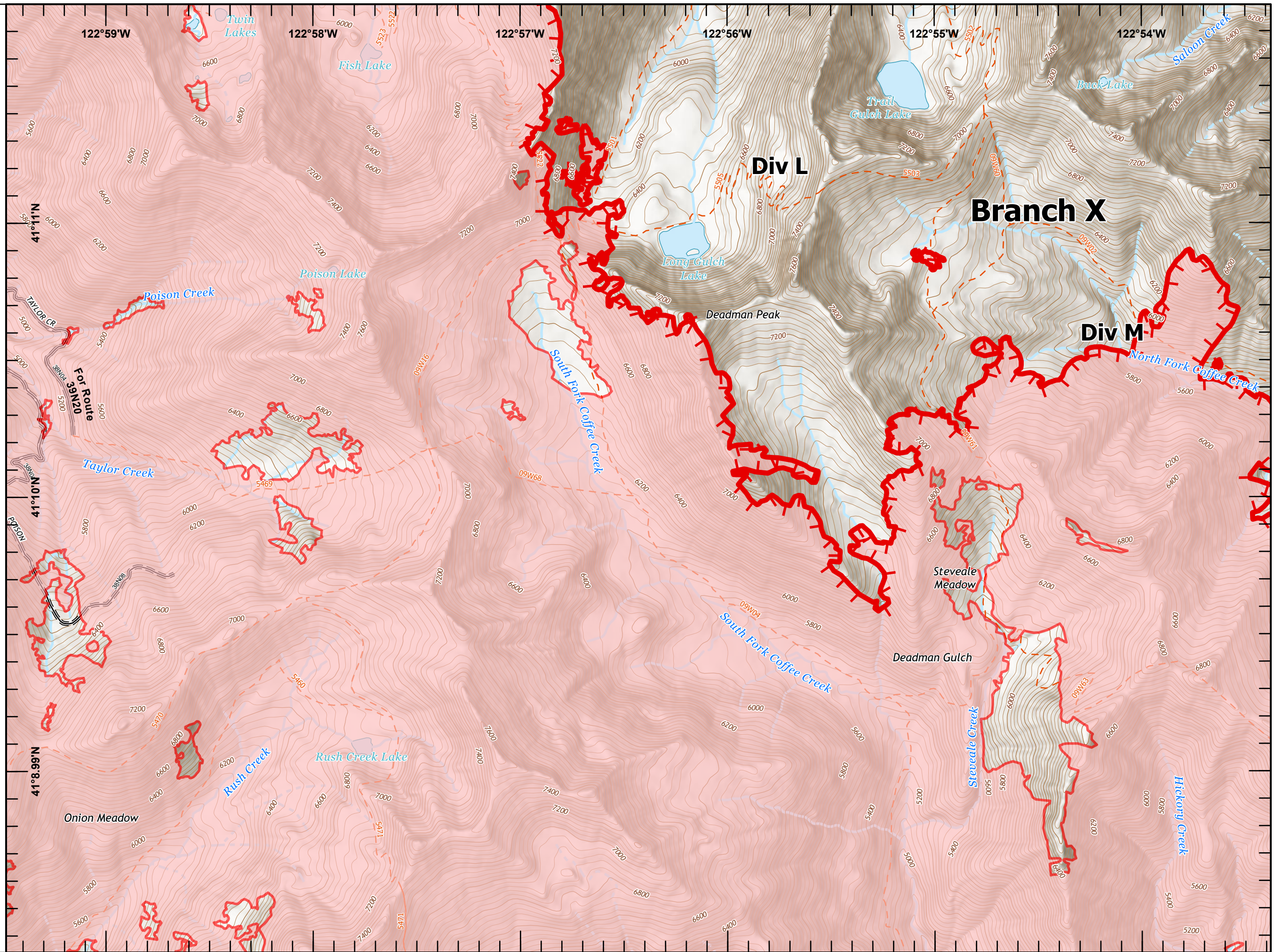
Page 14

-  Wildfire Daily Fire Perimeter
-  Fire Edge
-  Trail
-  Road - Unimproved
-  Local Streets
-  Perennial Stream
-  Intermittent Stream



0 0.2 0.5 Miles

Last Updated: 9/2/2021 12:23









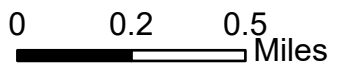
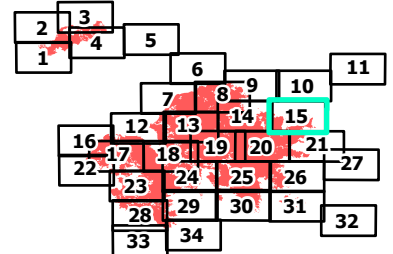
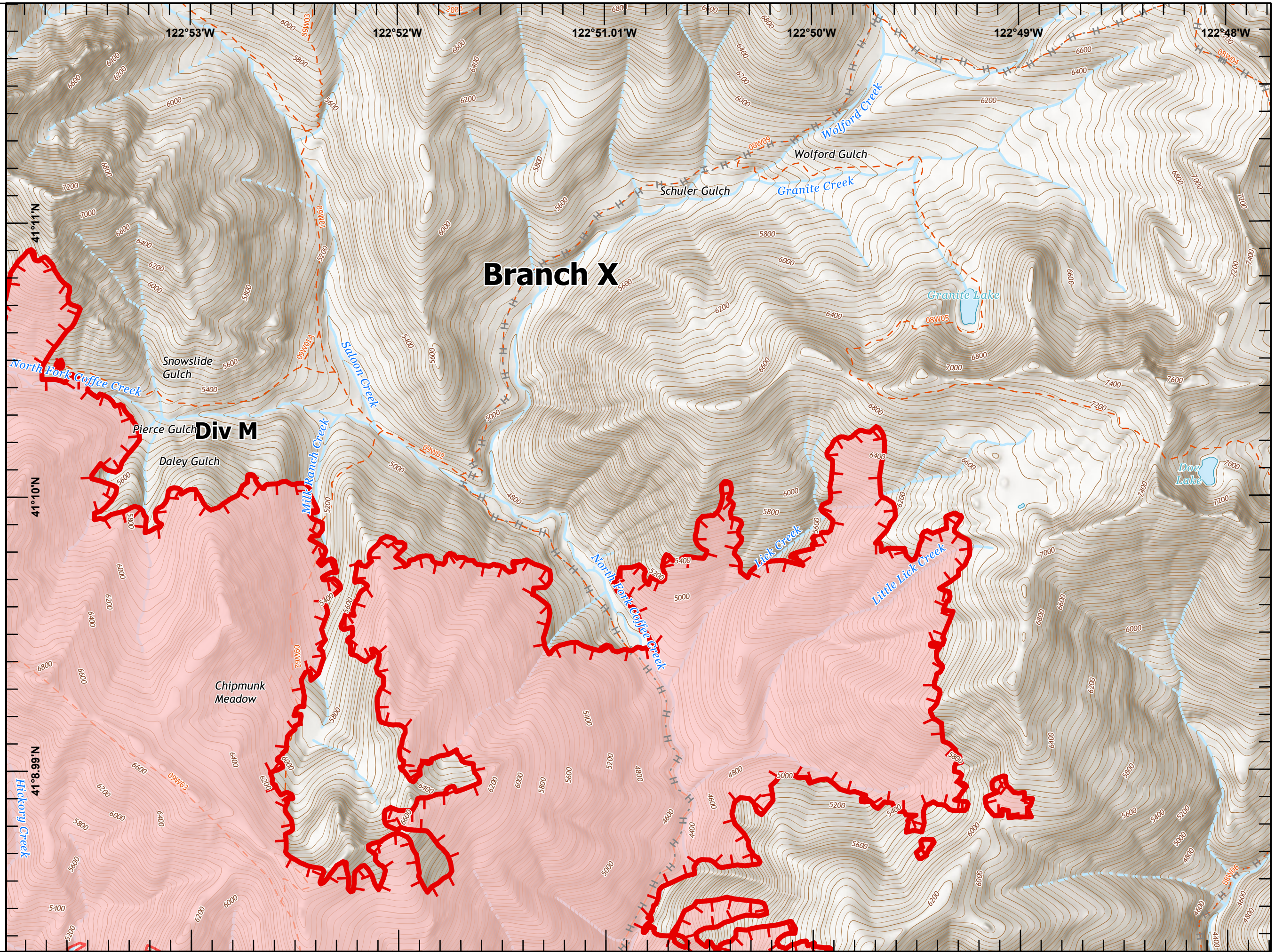
IAP Map

River Complex

CA-KNF-006385
09/03/2021
114,359 acres

Page 15

-  Wildfire Daily Fire Perimeter
-  Planned Hand Line
-  Fire Edge
-  Trail
-  Perennial Stream
-  Intermittent Stream


















Last Updated: 9/2/2021 12:23

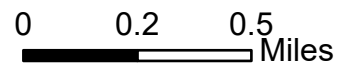

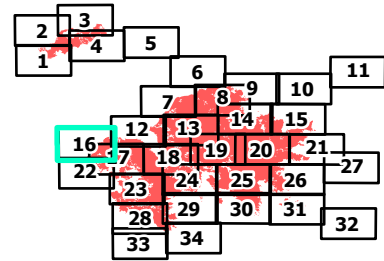
IAP Map

River Complex

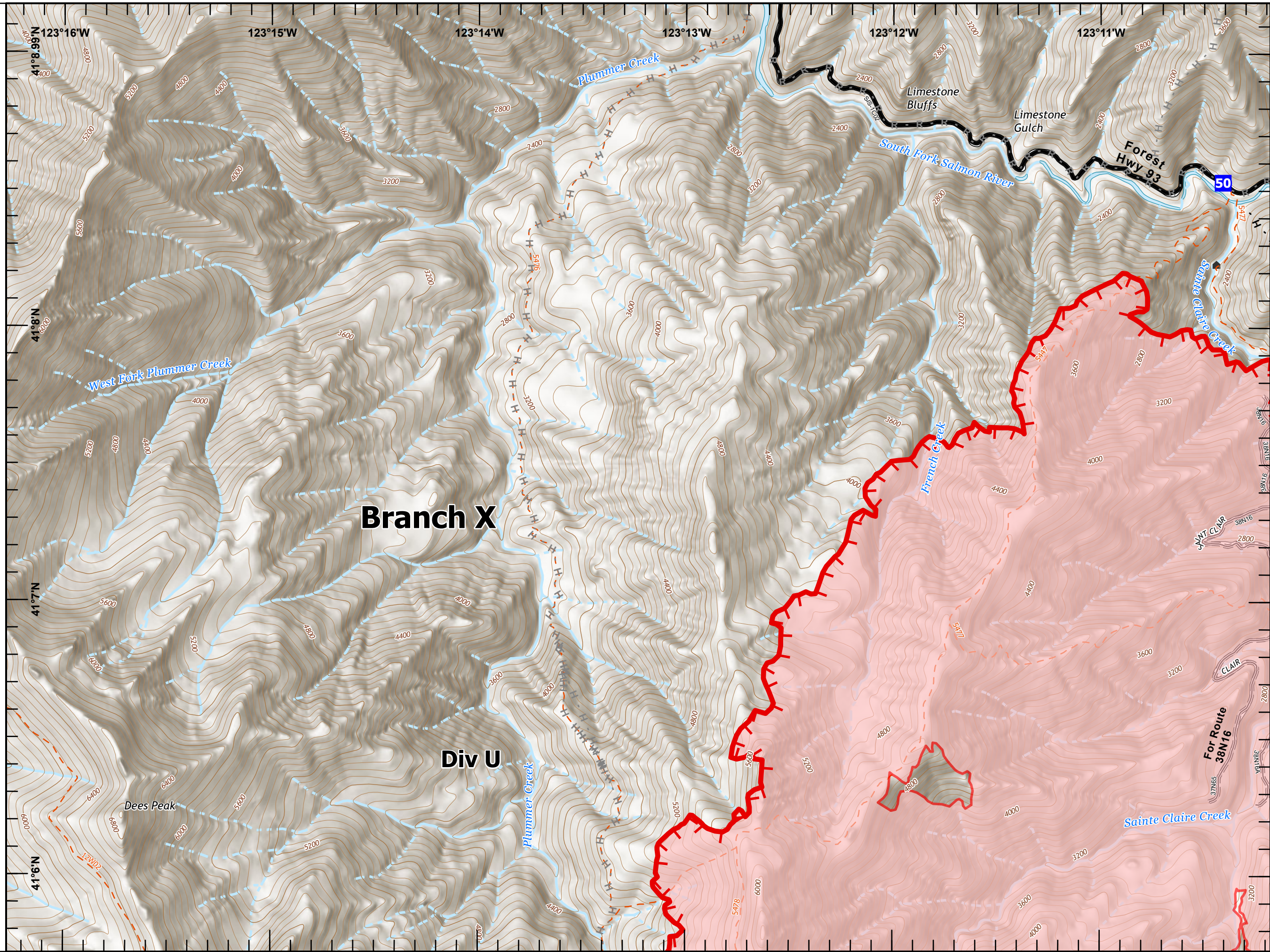
CA-KNF-006385
 09/03/2021
 114,359 acres

Page 16

-  Wildfire Daily Fire Perimeter
-  Drop Point
-  Structure
-  H - Completed Hand Line
-  H - Planned Hand Line
-  M - Planned Mixed Construction Line
-  R - Planned Road as Line
-  Fire Edge
-  Trail
-  Road - Light Duty - Paved
-  Road - Unimproved
-  Major Roads
-  Local Streets
-  Perennial Stream
-  Intermittent Stream



Last Updated: 9/2/2021 12:23



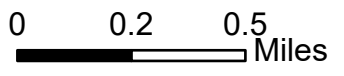
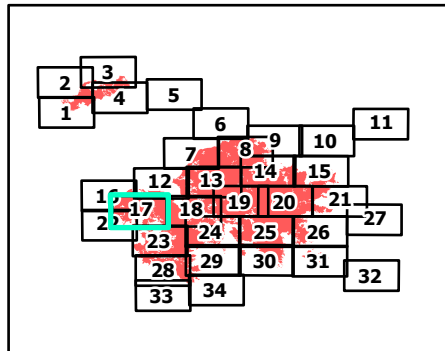
IAP Map

River Complex

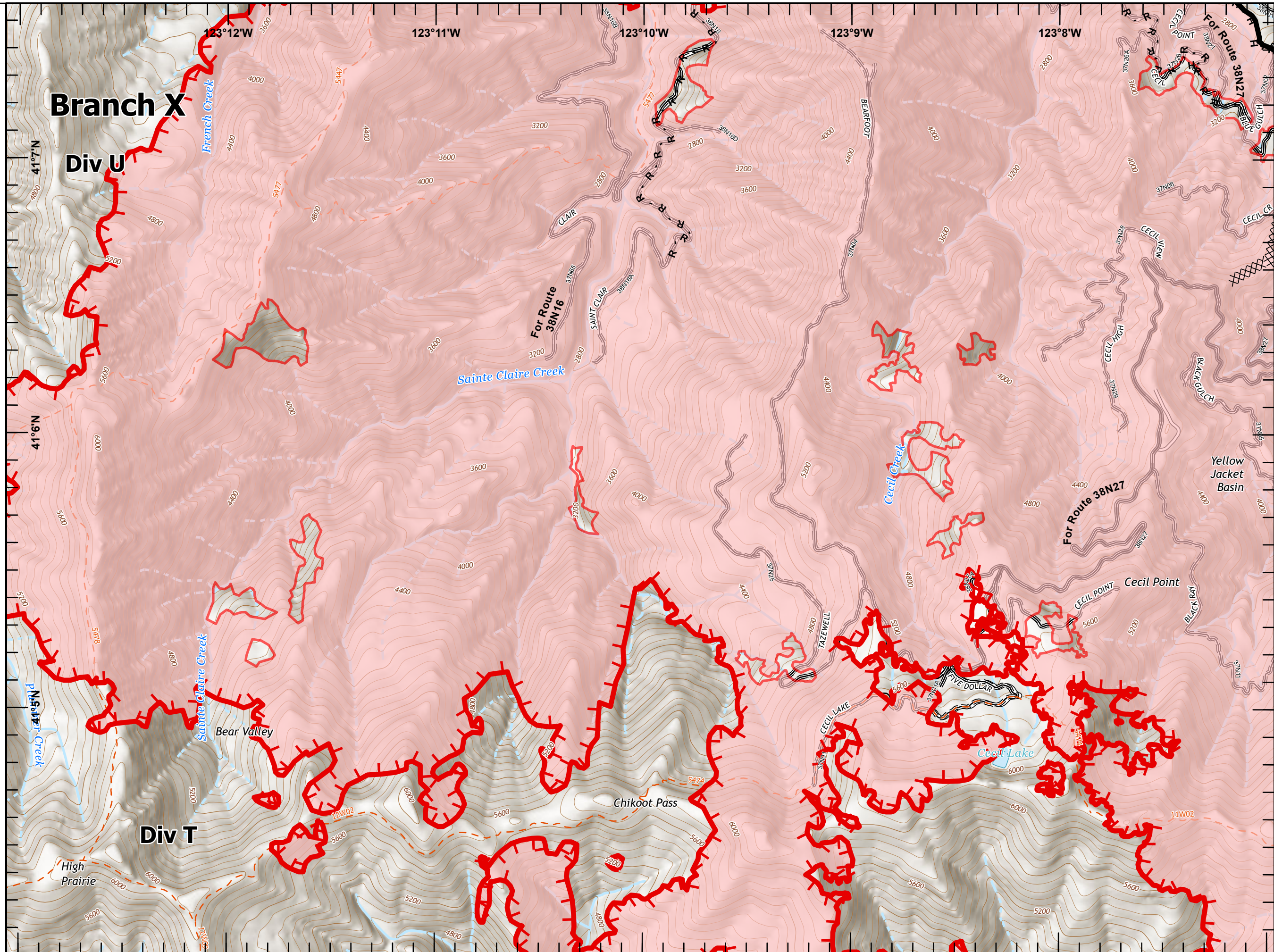
CA-KNF-006385
09/03/2021
114,359 acres

Page 17

- Wildfire Daily Fire Perimeter
- Completed Dozer Line
- Completed Hand Line
- Completed Road as Line
- Planned Secondary Line
- Fire Edge
- Contained Line
- Trail
- Road - Light Duty - Dirt
- Road - Light Duty - Gravel
- Road - Unimproved
- Local Streets
- Alleys, Driveways, Walkways
- Perennial Stream
- Intermittent Stream



Last Updated: 9/2/2021 12:23



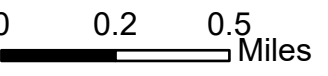
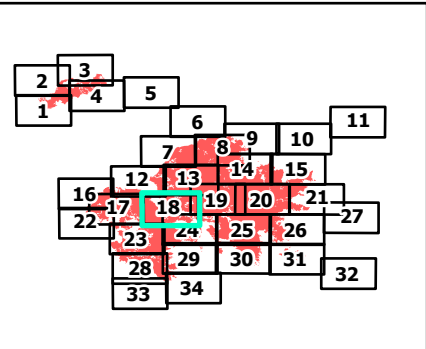
IAP Map

River Complex

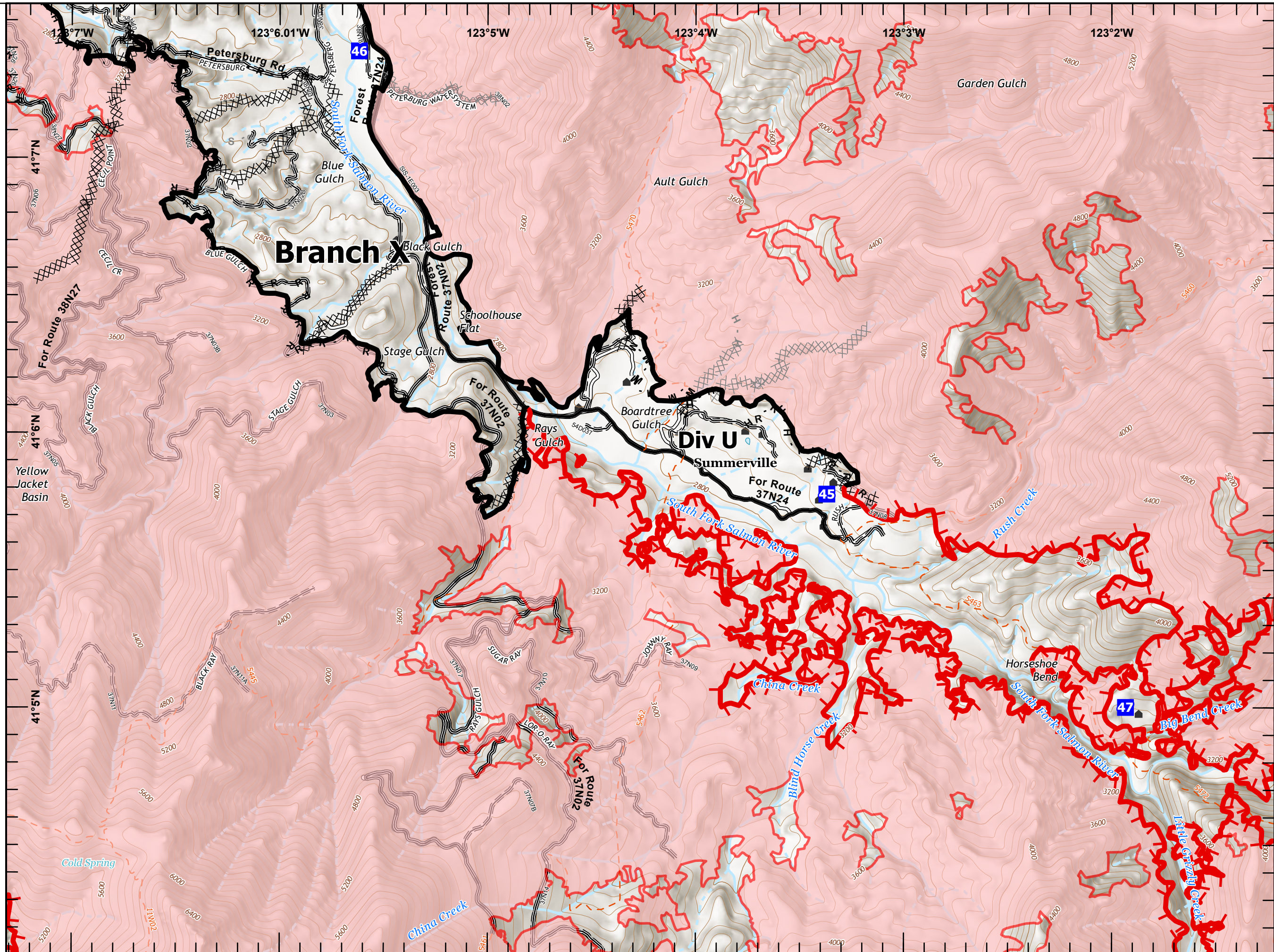
CA-KNF-006385
09/03/2021
114,359 acres

Page 18

- Wildfire Daily Fire Perimeter
- Drop Point
- Structure
- Completed Dozer Line
- Completed Hand Line
- Completed Mixed Construction Line
- Completed Road as Line
- Planned Dozer Line
- Planned Hand Line
- Planned Secondary Line
- Fire Edge
- Contained Line
- Trail
- Road - Light Duty - Dirt
- Road - Light Duty - Gravel
- Road - Light Duty - Paved
- Road - Unimproved
- Local Streets
- Alleys, Driveways, Walkways
- Perennial Stream
- Intermittent Stream



Last Updated: 9/2/2021 12:23



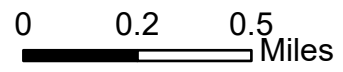

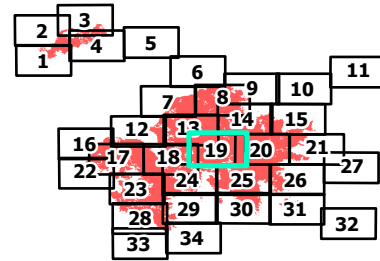
IAP Map

River Complex

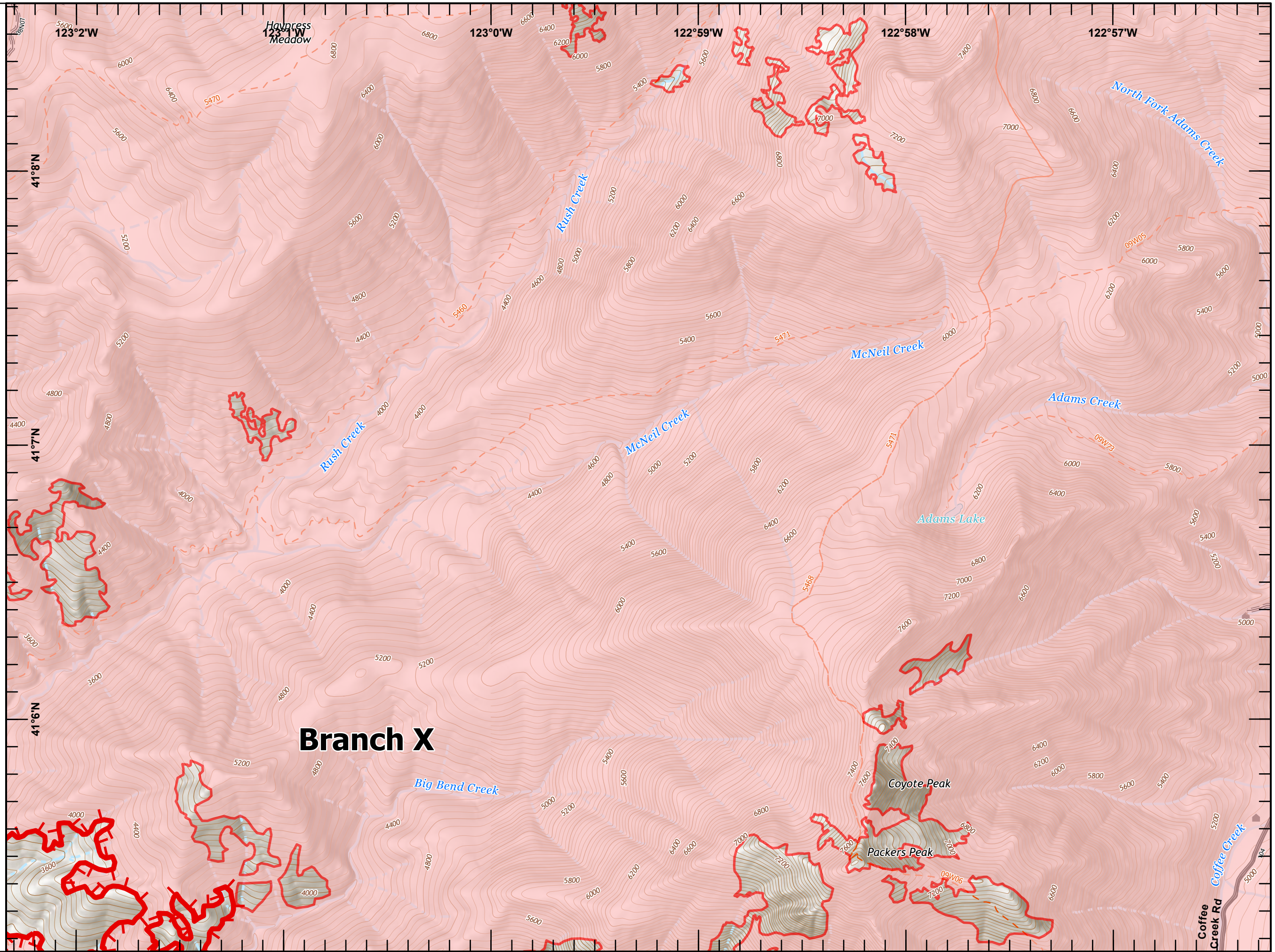
CA-KNF-006385
09/03/2021
114,359 acres

Page 19

- Wildfire Daily Fire Perimeter
- Drop Point
- Structure
- Fire Edge
- Trail
- Road - Light Duty - Paved
- Road - Unimproved
- Local Streets
- Perennial Stream
- Intermittent Stream



Last Updated: 9/2/2021 12:23



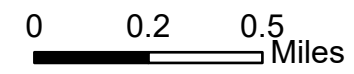

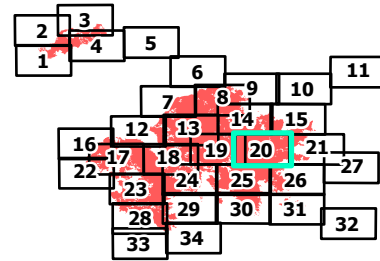
IAP Map

River Complex

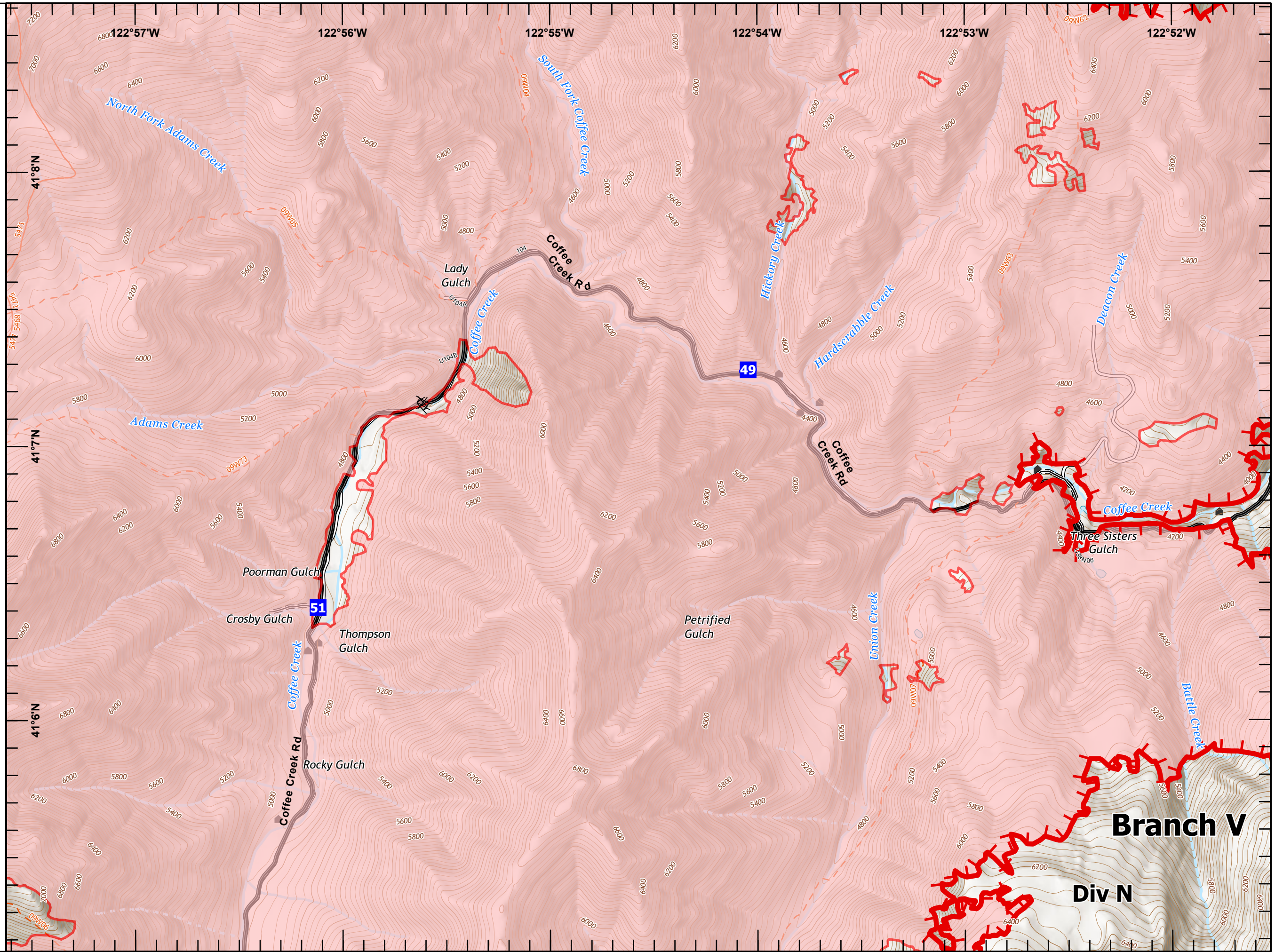
CA-KNF-006385
09/03/2021
114,359 acres

Page 20

- Wildfire Daily Fire Perimeter
- Drop Point
- Structure
- Completed Dozer Line
- Fire Edge
- Trail
- Road - Light Duty - Paved
- Road - Unimproved
- Local Streets
- Perennial Stream
- Intermittent Stream



Last Updated: 9/2/2021 12:23






















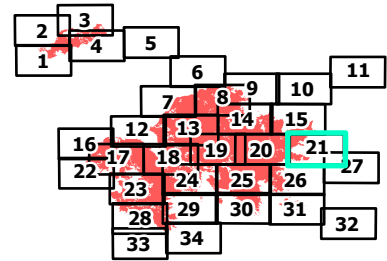
IAP Map

River Complex

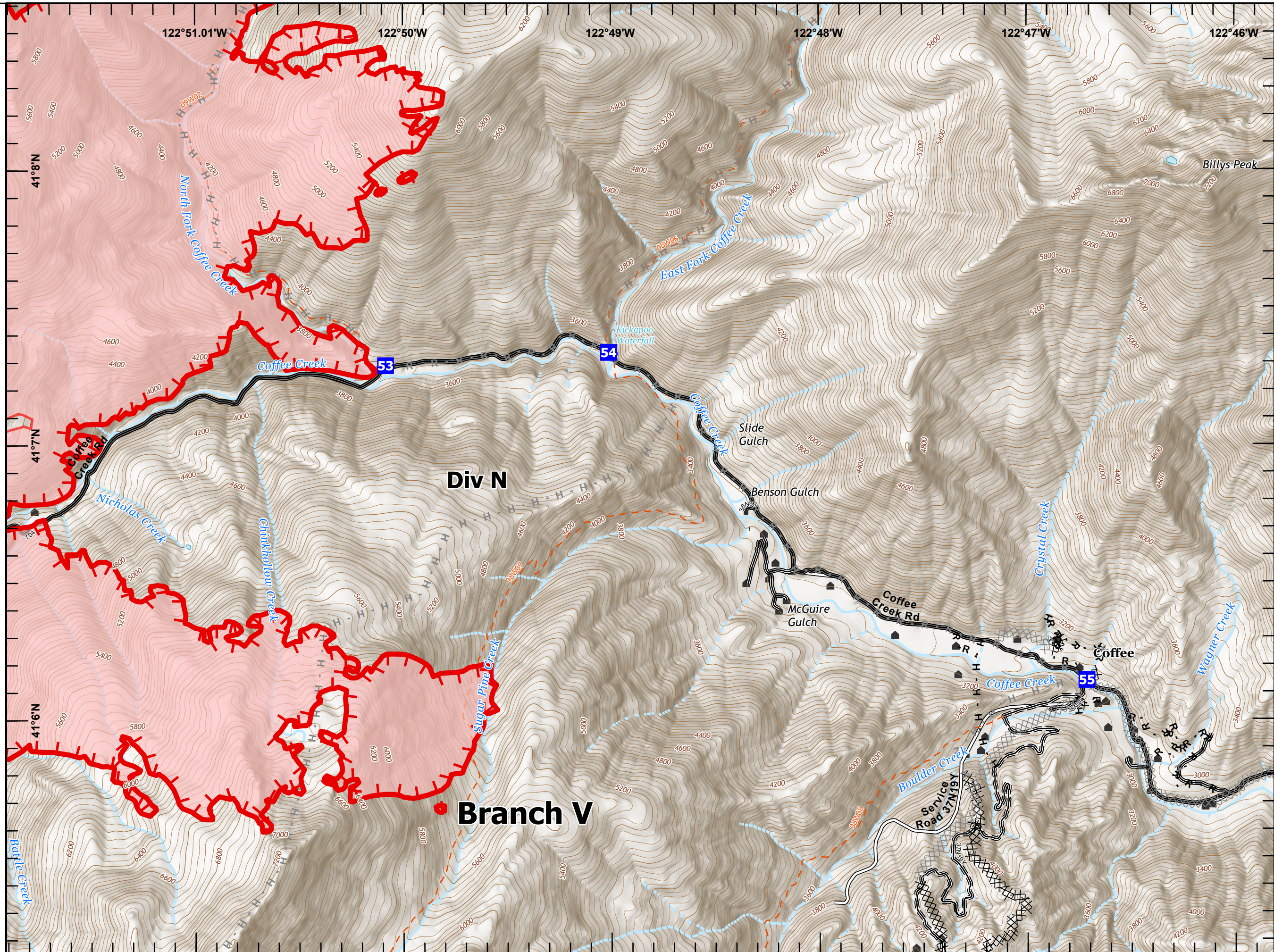
CA-KNF-006385
09/03/2021
114,359 acres

Page 21

-  Wildfire Daily Fire Perimeter
-  Drop Point
-  Structure
-  Completed Dozer Line
-  Completed Hand Line
-  Completed Road as Line
-  Planned Dozer Line
-  Planned Hand Line
-  Planned Road as Line
-  Fire Edge
-  Trail
-  Road - Light Duty - Dirt
-  Road - Light Duty - Gravel
-  Road - Light Duty - Paved
-  Road - Unimproved
-  Local Streets
-  Perennial Stream
-  Intermittent Stream



Last Updated: 9/2/2021 12:24



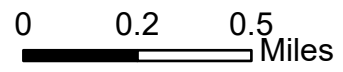
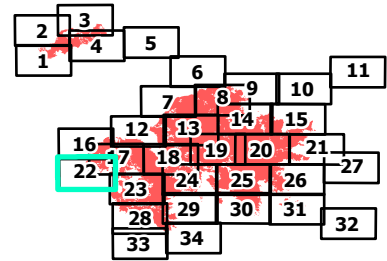
IAP Map

River Complex

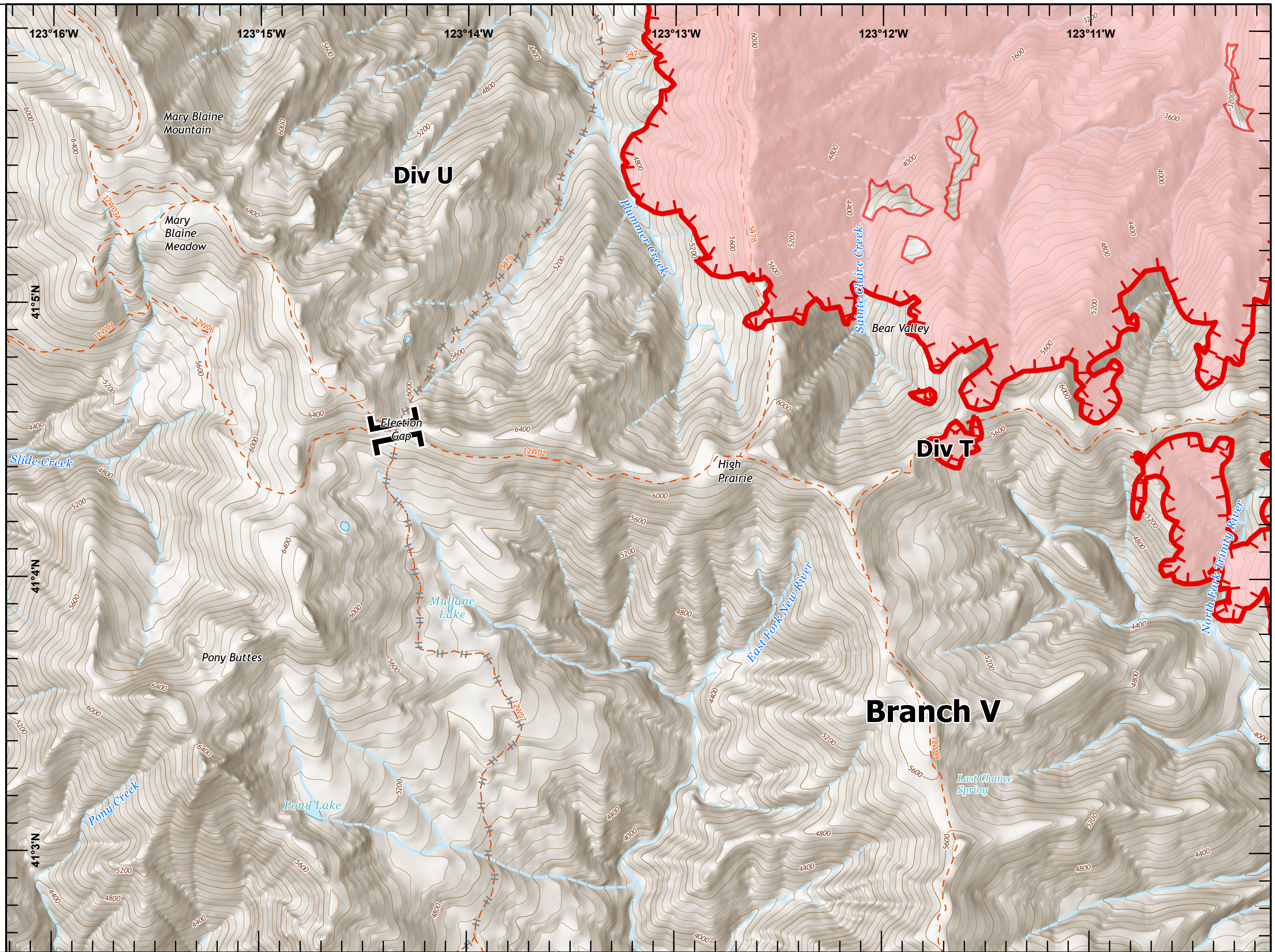
CA-KNF-006385
09/03/2021
114,359 acres

Page 22

-  Wildfire Daily Fire Perimeter
-  Branch Break
-  Planned Hand Line
-  Fire Edge
-  Trail
-  Perennial Stream
-  Intermittent Stream



Last Updated: 9/2/2021 12:24







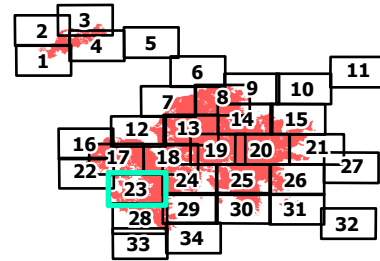
IAP Map

River Complex

CA-KNF-006385
09/03/2021
114,359 acres

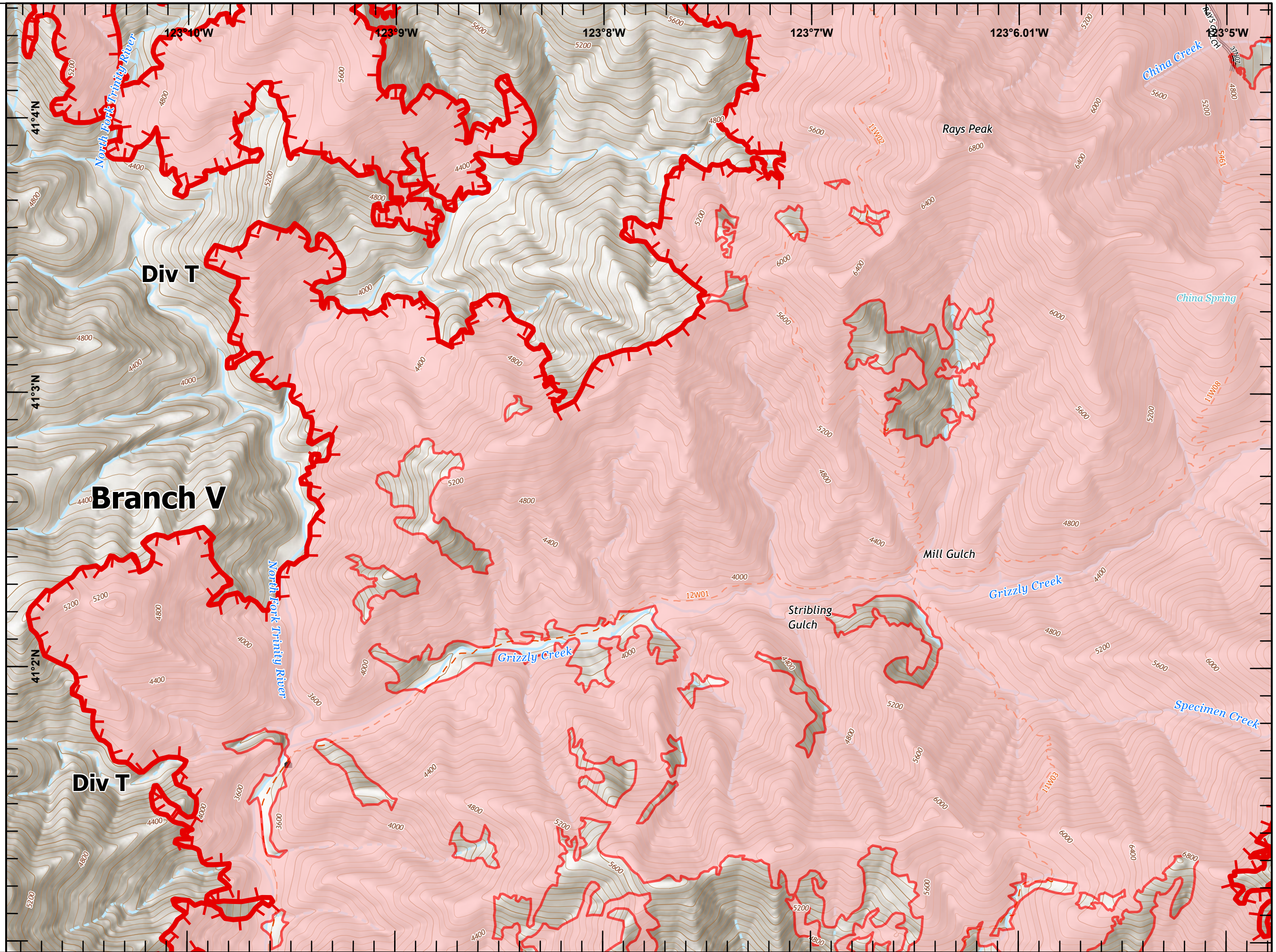
Page 23

-  Wildfire Daily Fire Perimeter
-  Structure
-  Fire Edge
-  Trail
-  Road - Light Duty - Dirt
-  Road - Unimproved
-  Local Streets
-  Perennial Stream
-  Intermittent Stream



0 0.2 0.5 Miles

Last Updated: 9/2/2021 12:24






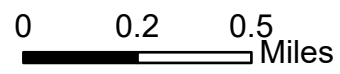
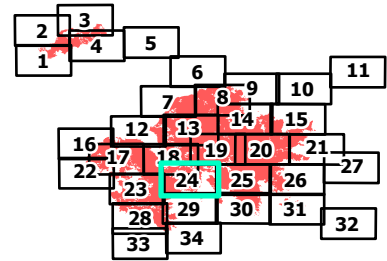
IAP Map

River Complex

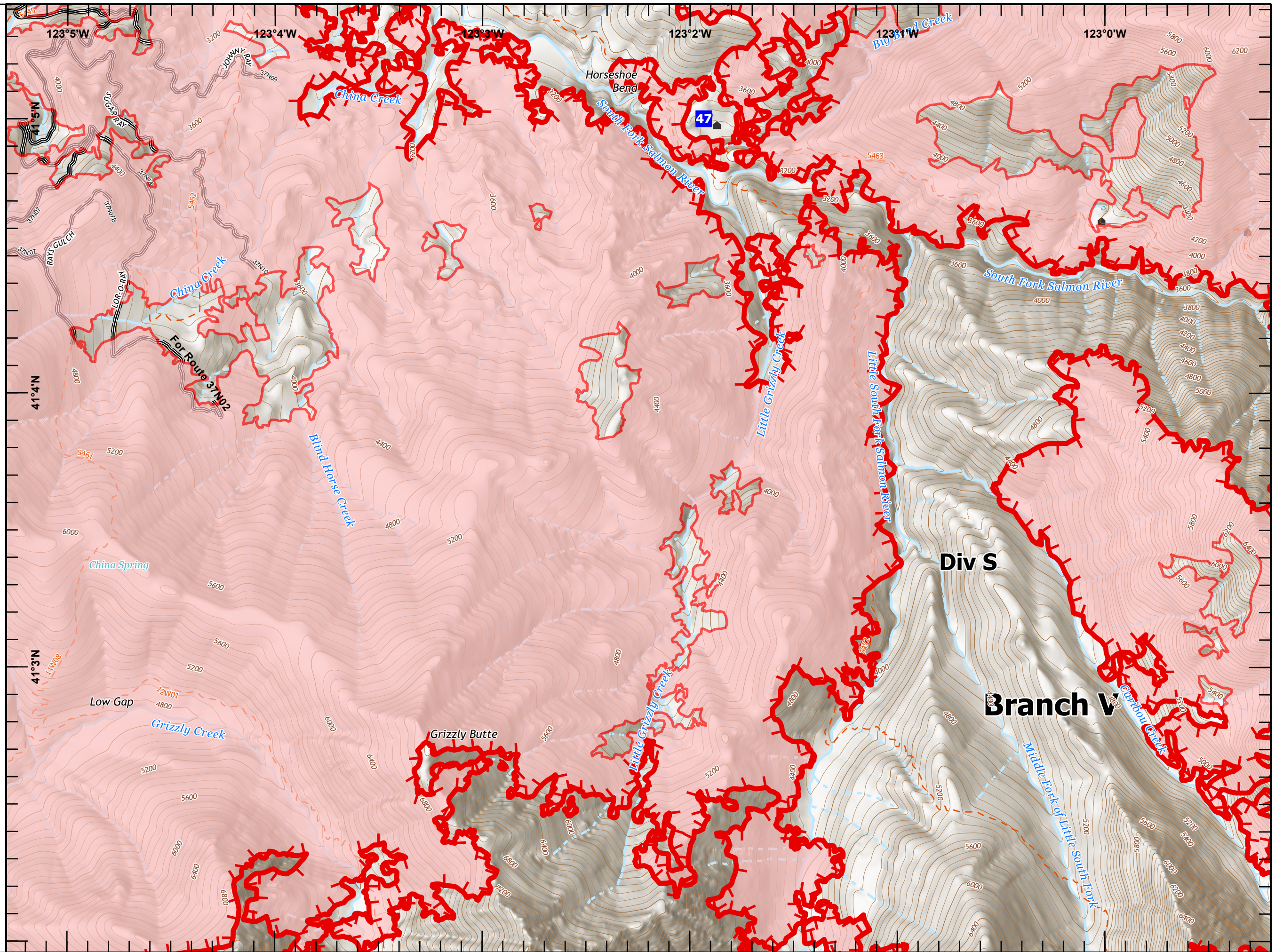
CA-KNF-006385
09/03/2021
114,359 acres

Page 24

-  Wildfire Daily Fire Perimeter
-  Drop Point
-  Structure
-  Fire Edge
-  Trail
-  Road - Light Duty - Dirt
-  Road - Unimproved
-  Local Streets
-  Perennial Stream
-  Intermittent Stream



Last Updated: 9/2/2021 12:24



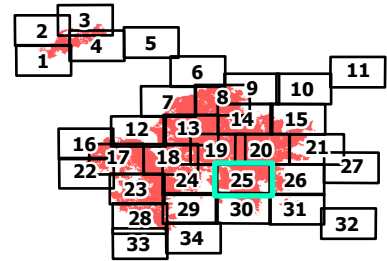
IAP Map

River Complex

CA-KNF-006385
09/03/2021
114,359 acres

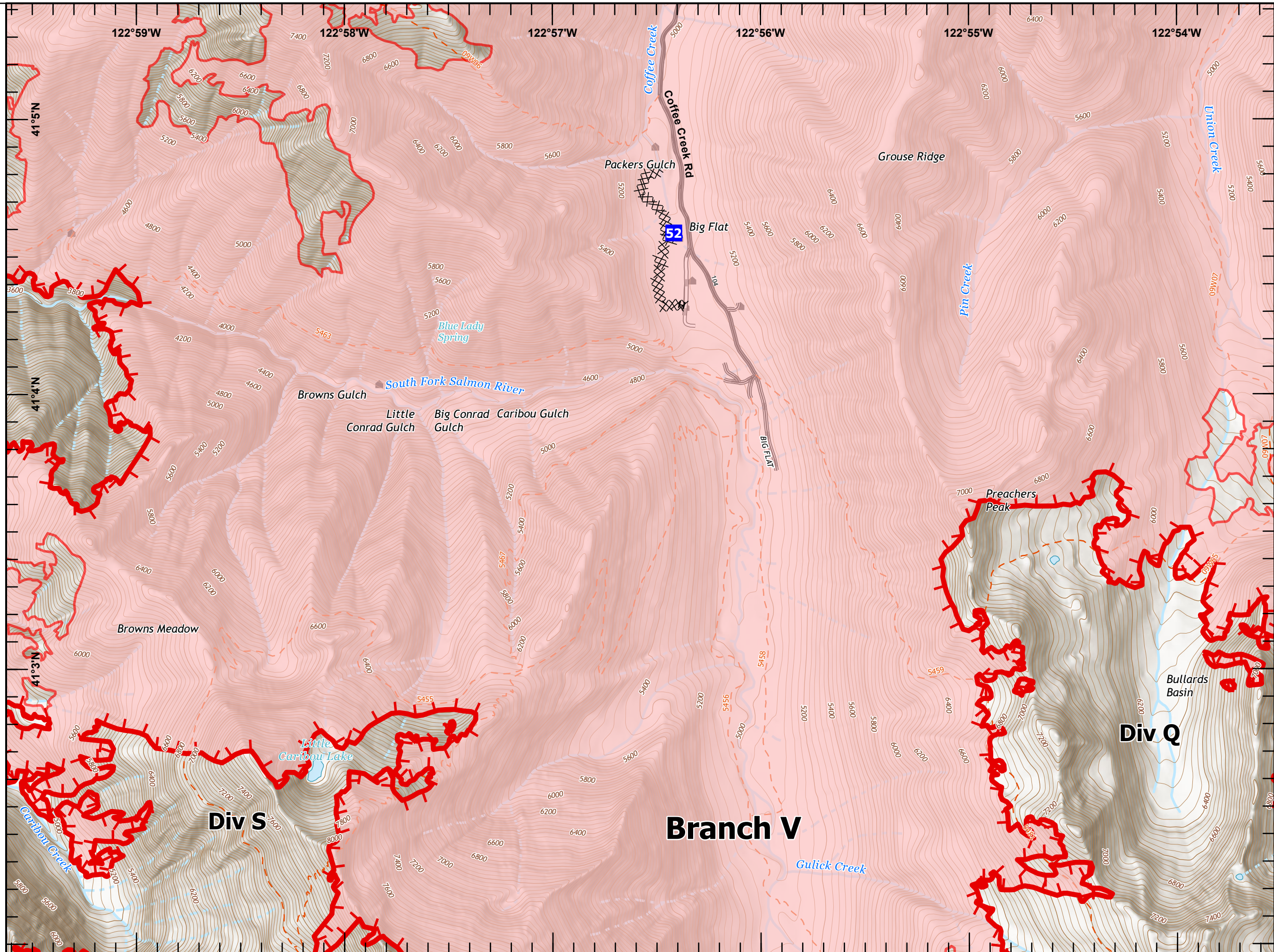
Page 25

- Wildfire Daily Fire Perimeter
- Drop Point
- Structure
- Completed Dozer Line
- Completed Hand Line
- Fire Edge
- Trail
- Road - Light Duty - Dirt
- Road - Light Duty - Paved
- Road - Unimproved
- Local Streets
- Alleys, Driveways, Walkways
- Perennial Stream
- Intermittent Stream



0 0.2 0.5 Miles

Last Updated: 9/2/2021 12:24



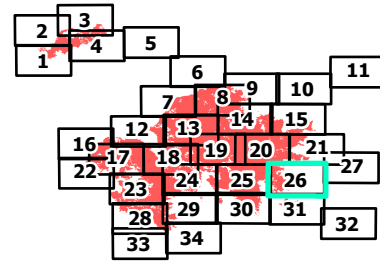
IAP Map

River Complex

CA-KNF-006385
09/03/2021
114,359 acres

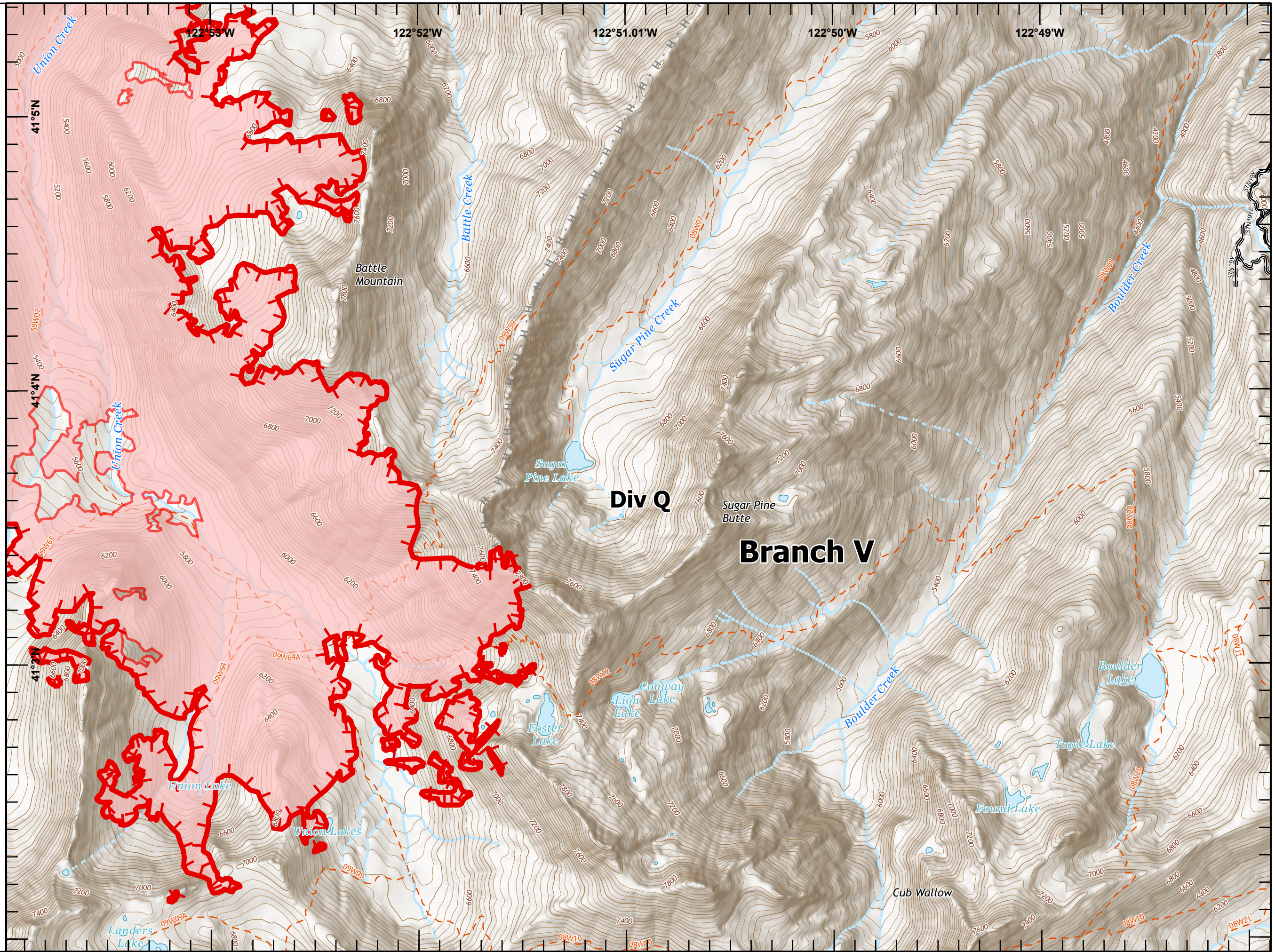
Page 26

-  Wildfire Daily Fire Perimeter
-  Planned Hand Line
-  Fire Edge
-  Trail
-  Road - Light Duty - Gravel
-  Road - Unimproved
-  Local Streets
-  Perennial Stream
-  Intermittent Stream



0 0.2 0.5 Miles

Last Updated: 9/2/2021 12:24



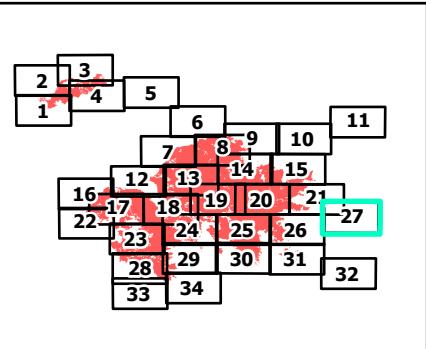
IAP Map

River Complex

CA-KNF-006385
09/03/2021
114,359 acres

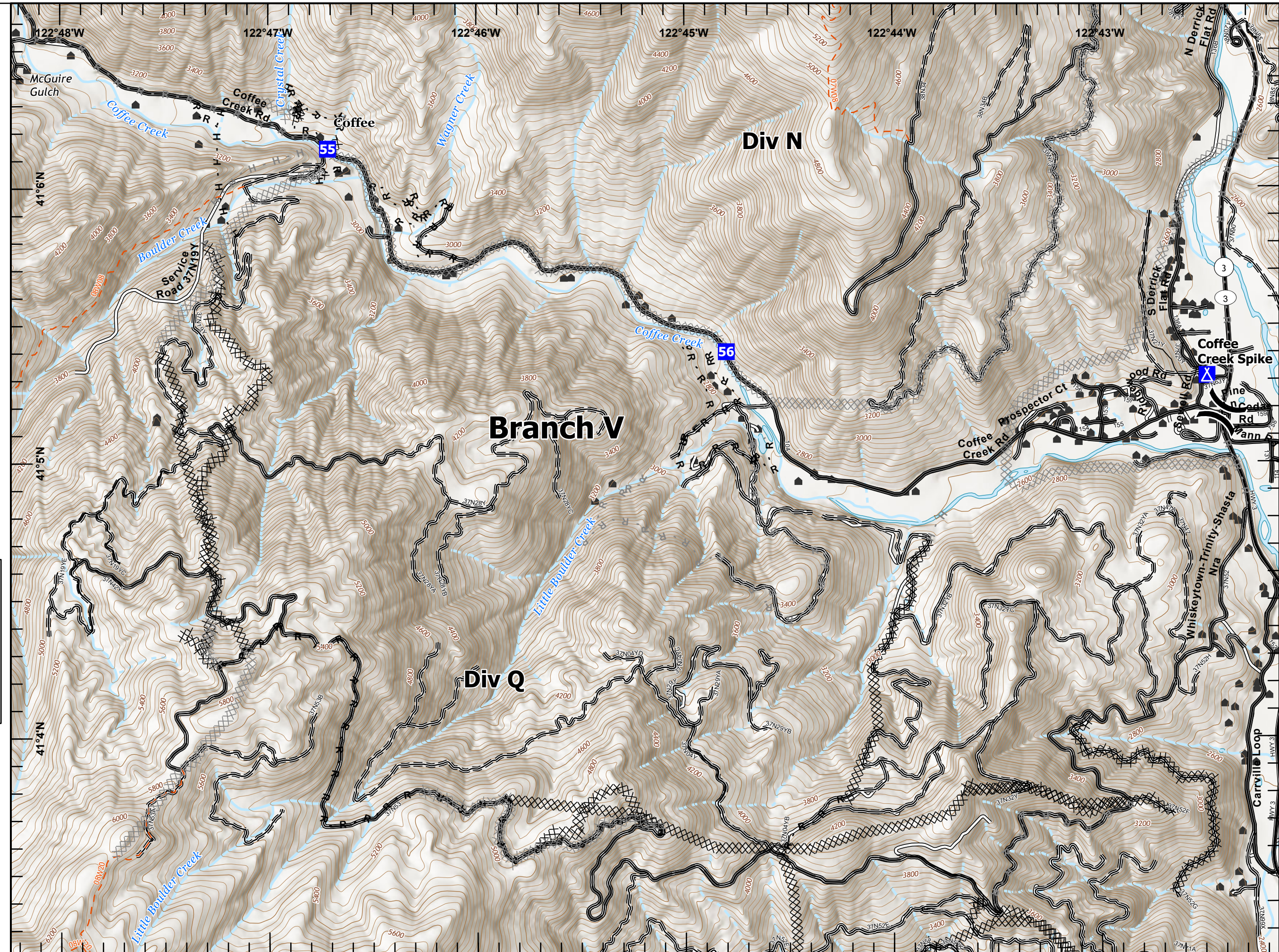
Page 27

- () Division Break
- Drop Point
- ▲ Camp
- Structure
- ⊗⊗ Completed Dozer Line
- H - Completed Hand Line
- R - Completed Road as Line
- ⊗⊗ Planned Dozer Line
- H - Planned Hand Line
- R - Planned Road as Line
- - - Trail
- Highway
- Road - Light Duty - Dirt
- Road - Light Duty - Gravel
- Road - Light Duty - Paved
- == Road - Unimproved
- == Major Roads
- == Local Streets
- Alleys, Driveways, Walkways
- Perennial Stream
- - - Intermittent Stream



0 0.2 0.5 Miles

Last Updated: 9/2/2021 12:24









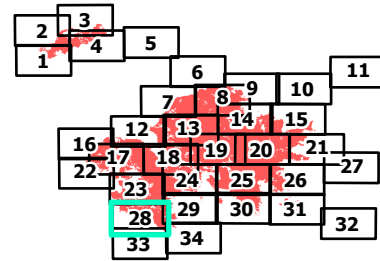
IAP Map

River Complex

CA-KNF-006385
09/03/2021
114,359 acres

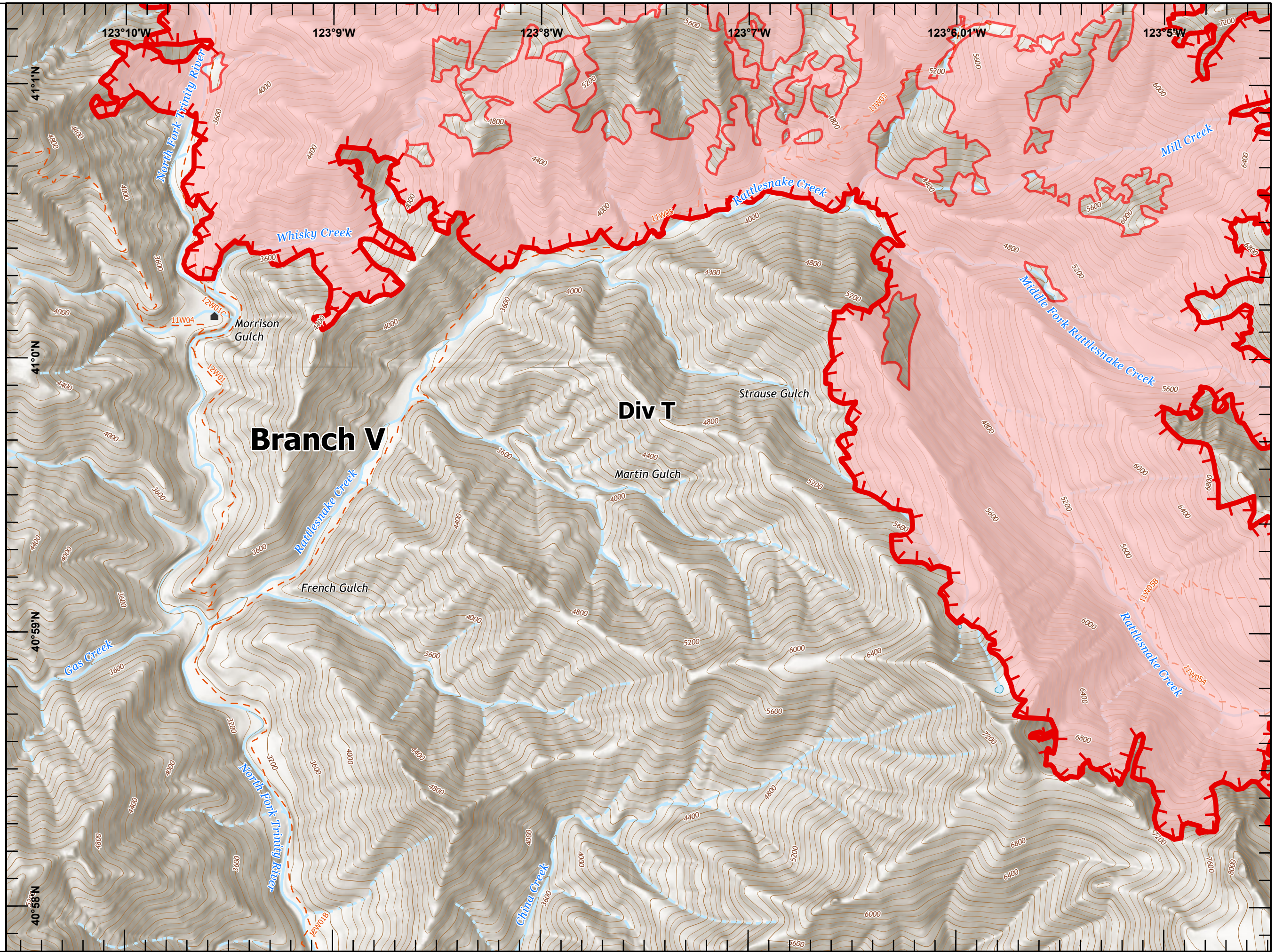
Page 28

-  Wildfire Daily Fire Perimeter
-  Structure
-  Fire Edge
-  Trail
-  Perennial Stream
-  Intermittent Stream



0 0.2 0.5 Miles

Last Updated: 9/2/2021 12:24








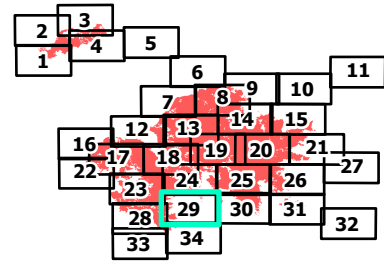
IAP Map

River Complex

CA-KNF-006385
09/03/2021
114,359 acres

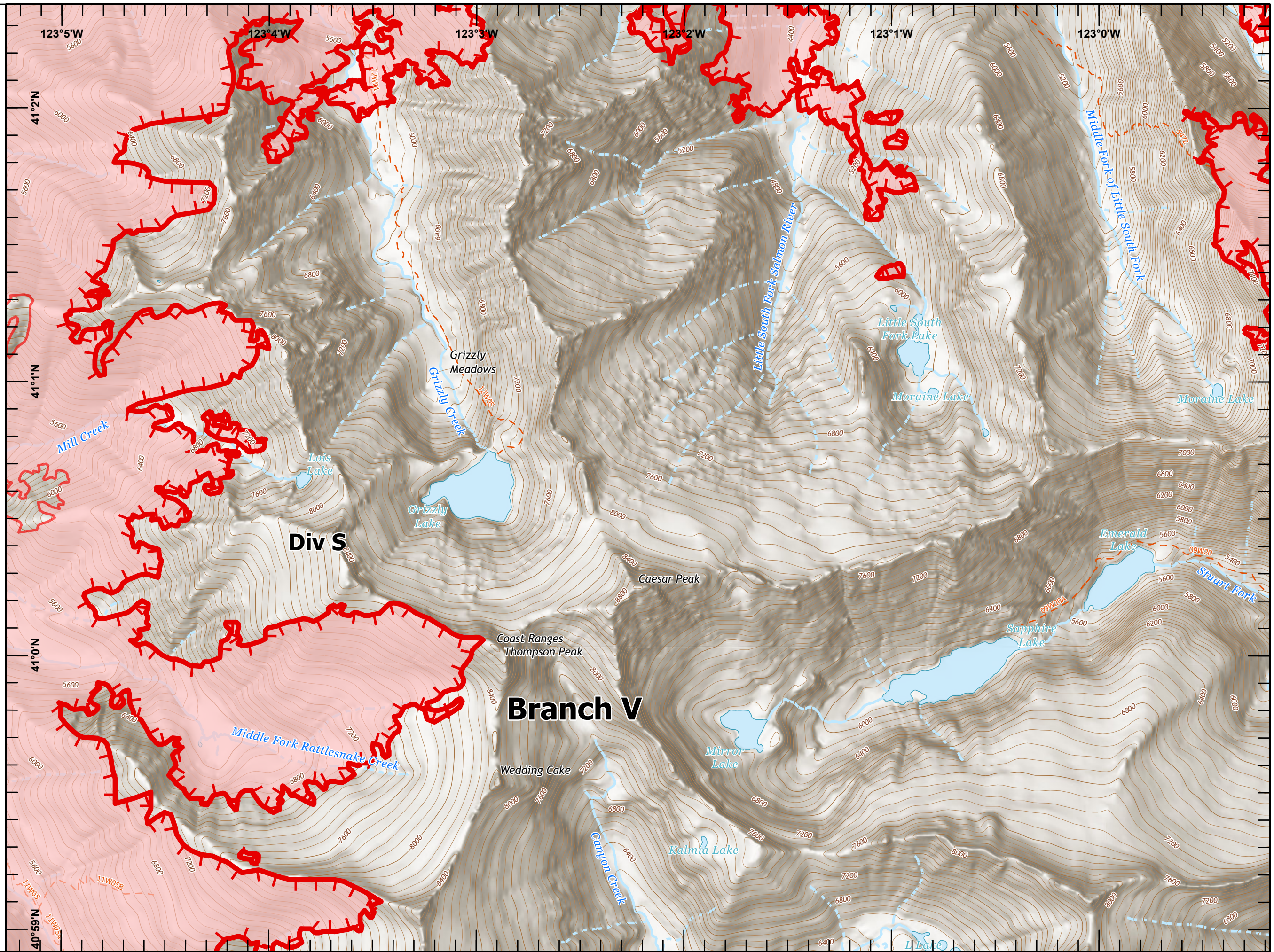
Page 29

-  Wildfire Daily Fire Perimeter
-  Fire Edge
-  Trail
-  Perennial Stream
-  Intermittent Stream



0 0.2 0.5 Miles

Last Updated: 9/2/2021 12:25



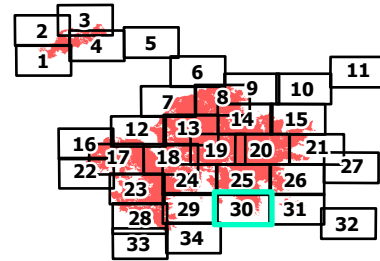
IAP Map

River Complex

CA-KNF-006385
09/03/2021
114,359 acres

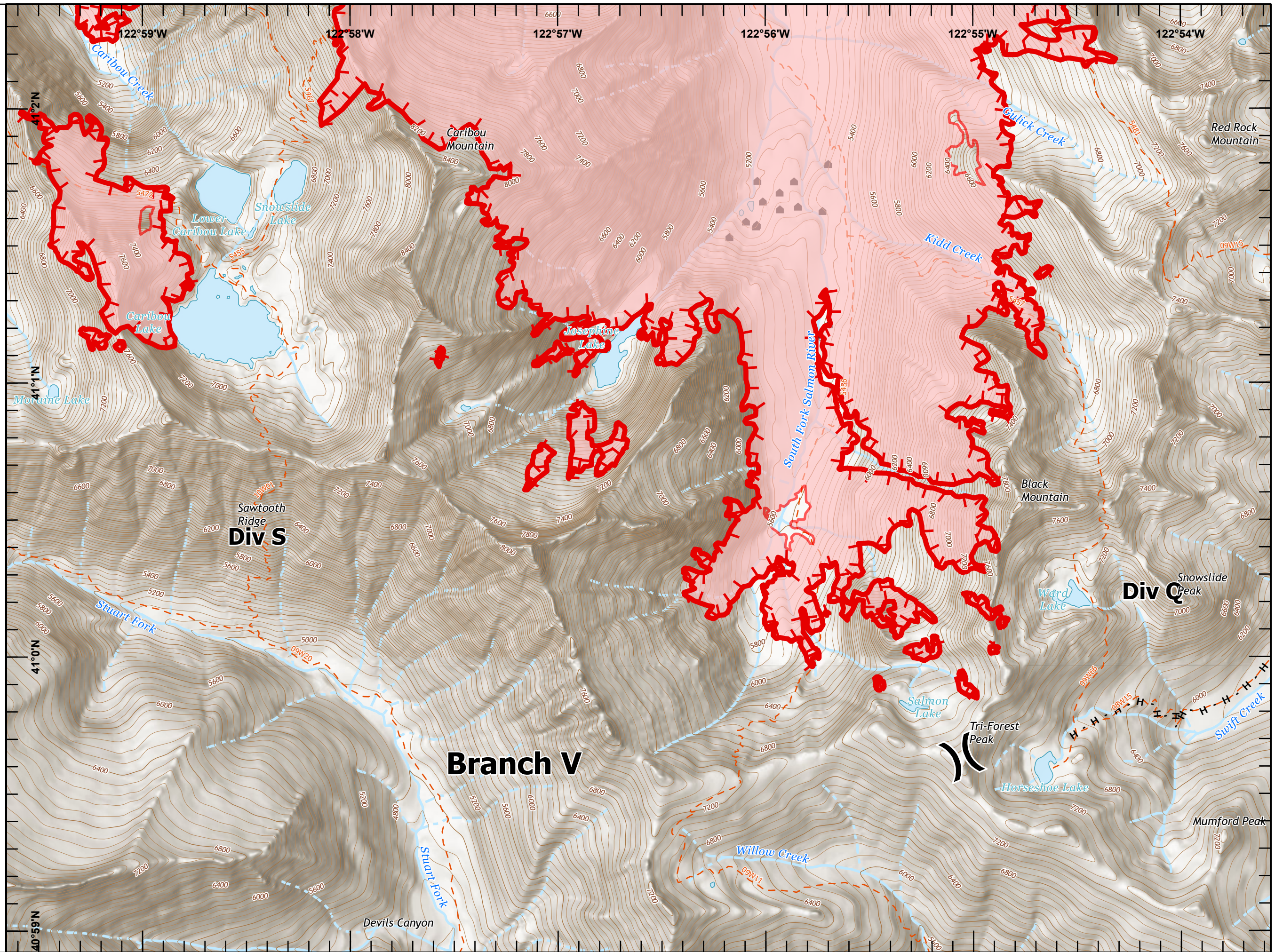
Page 30

- Wildfire Daily Fire Perimeter
- Division Break
- Structure
- Completed Hand Line
- Fire Edge
- Trail
- Perennial Stream
- Intermittent Stream



0 0.2 0.5 Miles

Last Updated: 9/2/2021 12:25



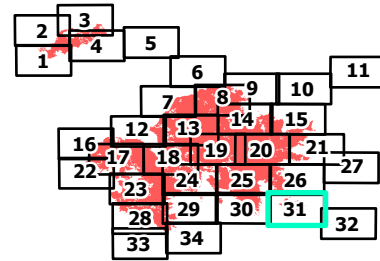
IAP Map

River Complex

CA-KNF-006385
09/03/2021
114,359 acres

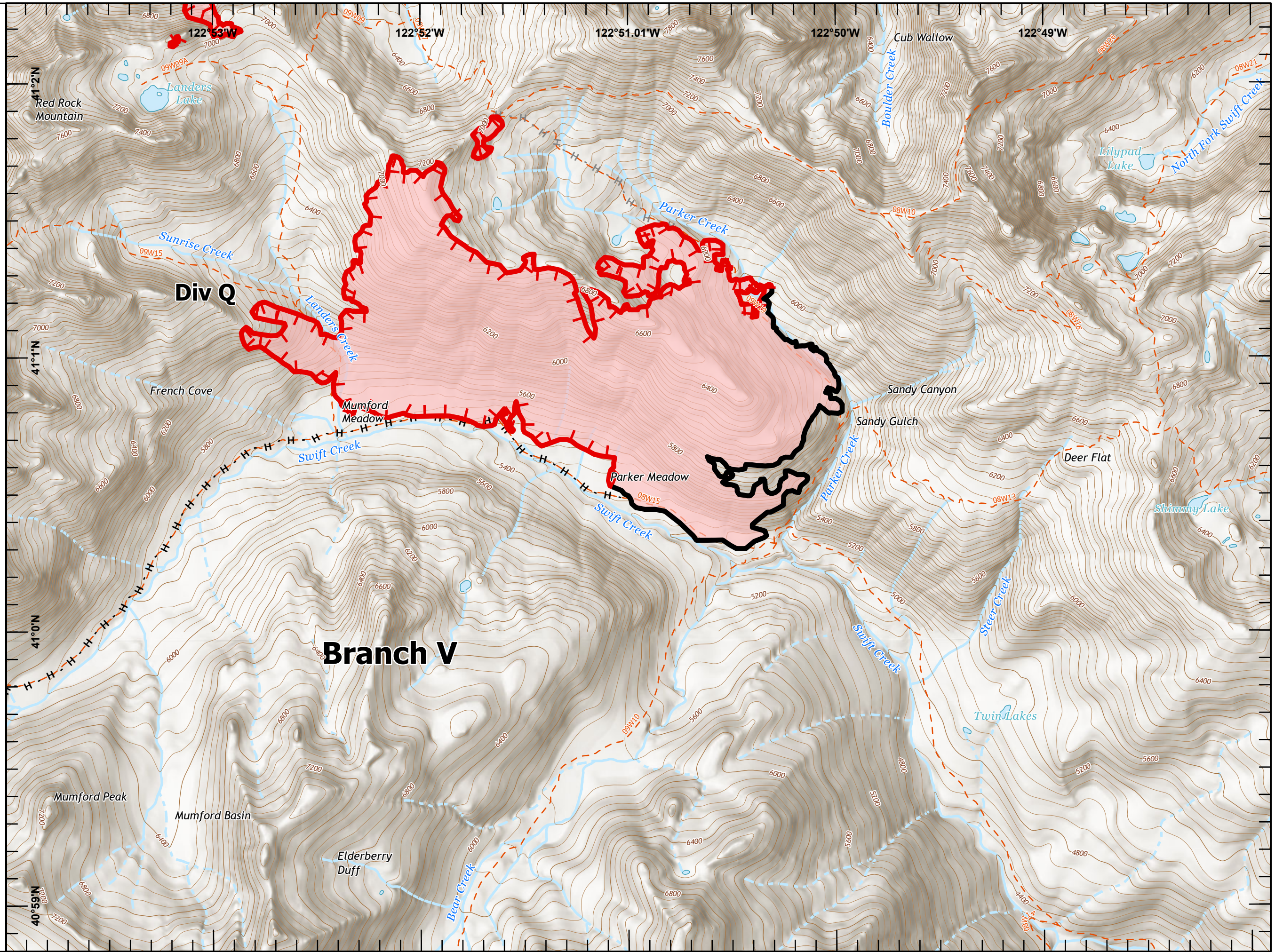
Page 31

- Wildfire Daily Fire Perimeter
- Completed Hand Line
- Planned Hand Line
- Fire Edge
- Contained Line
- Trail
- Perennial Stream
- Intermittent Stream



0 0.2 0.5 Miles

Last Updated: 9/2/2021 12:25



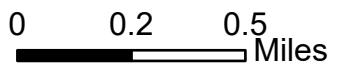
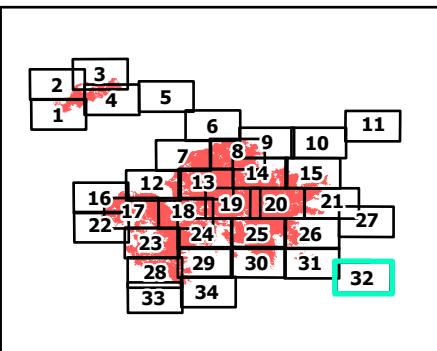
IAP Map

River Complex

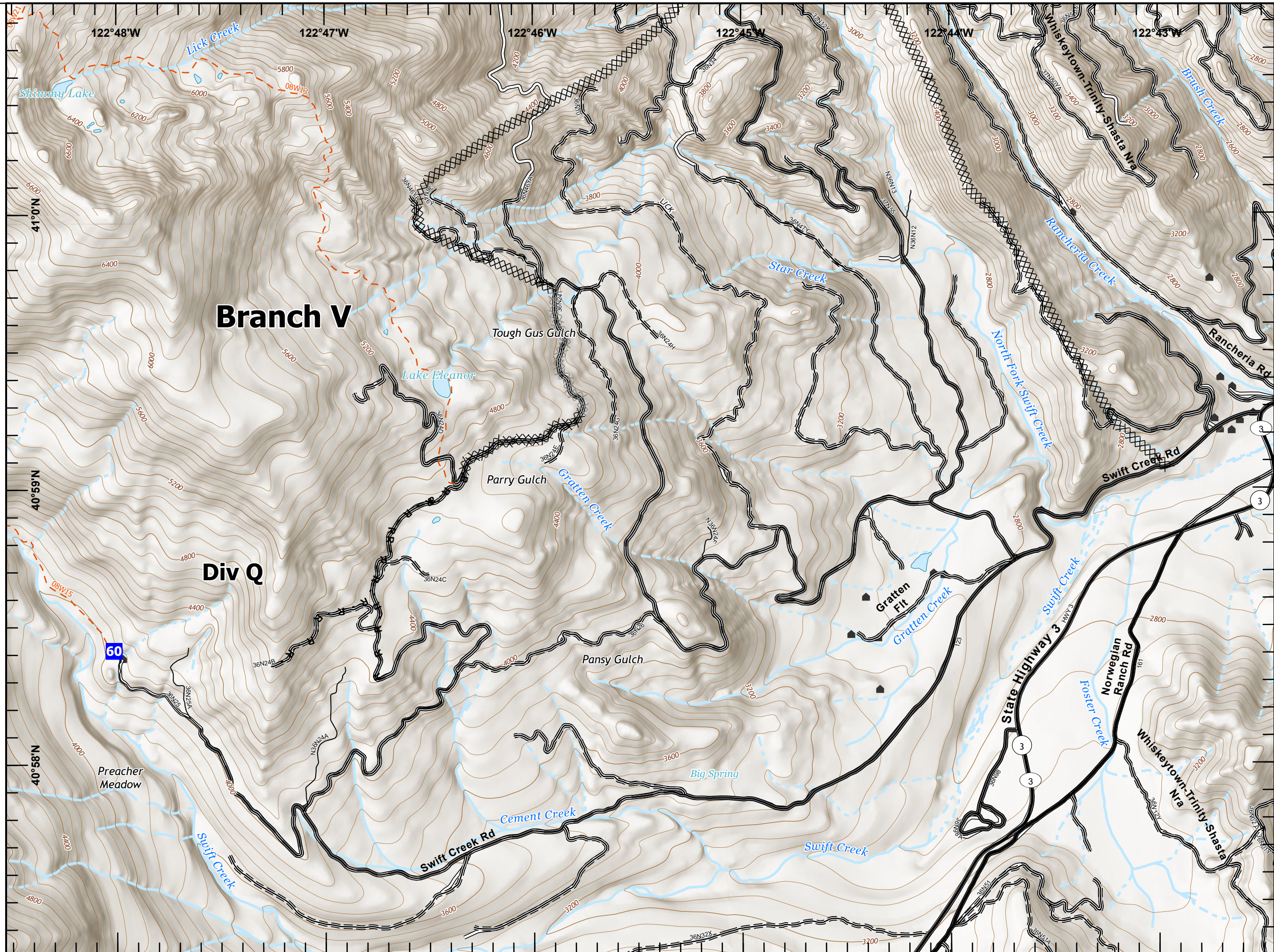
CA-KNF-006385
09/03/2021
114,359 acres

Page 32

- Drop Point
- Structure
- Completed Dozer Line
- Completed Road as Line
- Planned Dozer Line
- Trail
- Highway
- Road - Light Duty - Dirt
- Road - Light Duty - Gravel
- Road - Light Duty - Paved
- Road - Unimproved
- Major Roads
- Local Streets
- Alleys, Driveways, Walkways
- Perennial Stream
- Intermittent Stream



Last Updated: 9/2/2021 12:25


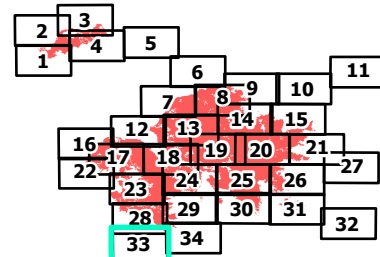


IAP Map River Complex

CA-KNF-006385
09/03/2021
114,359 acres

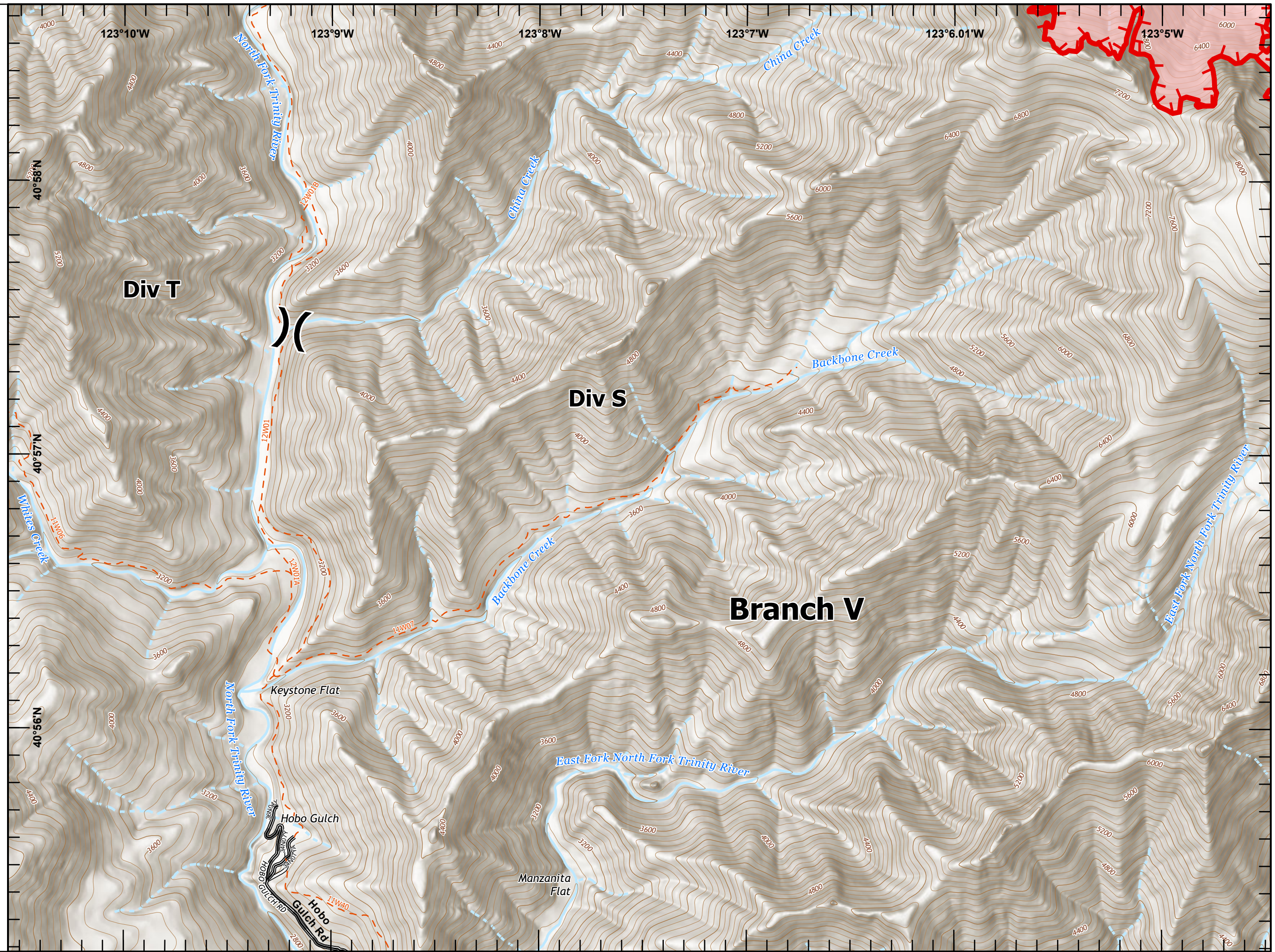
Page 33

-  Wildfire Daily Fire Perimeter
-  Division Break
-  Fire Edge
-  Trail
-  Road - Light Duty - Dirt
-  Road - Light Duty - Gravel
-  Local Streets
-  Perennial Stream
-  Intermittent Stream



0 0.2 0.5 Miles

Last Updated: 9/2/2021 12:25



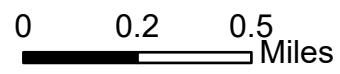
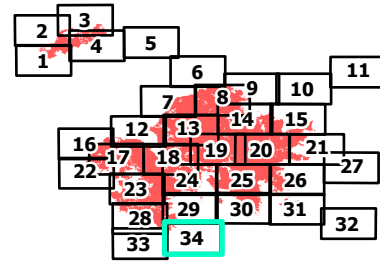
IAP Map

River Complex

CA-KNF-006385
09/03/2021
114,359 acres

Page 34

- Wildfire Daily Fire Perimeter
- Fire Edge
- Trail
- Perennial Stream
- Intermittent Stream



Last Updated: 9/2/2021 12:25

