

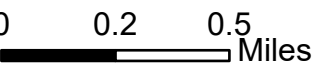
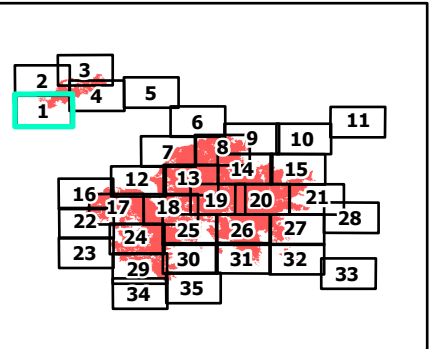
# IAP Map

## River Complex

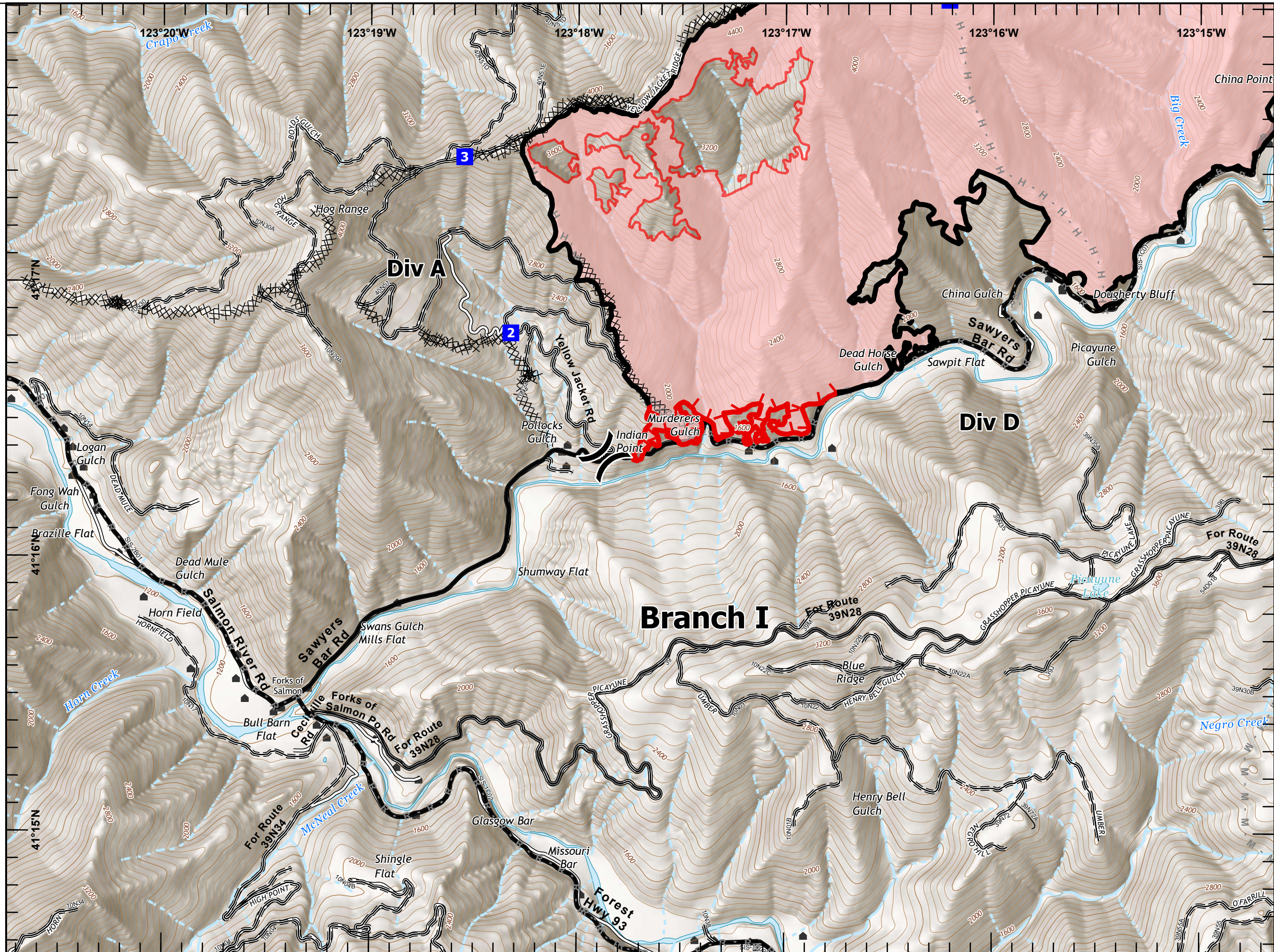
CA-KNF-006385  
09/03/2021  
114628 acres

Page 1

- ▭ Wildfire Daily Fire Perimeter
- ) Division Break
- Drop Point
- ▲ Structure
- Completed Dozer Line
- Planned Dozer Line
- H - Planned Hand Line
- M - Planned Mixed Construction Line
- R - Planned Road as Line
- ▬ Fire Edge
- Contained Line
- Road - Light Duty - Dirt
- Road - Light Duty - Gravel
- Road - Light Duty - Paved
- Road - Unimproved
- Major Roads
- Local Streets
- Perennial Stream
- Intermittent Stream



Last Updated: 9/2/2021 23:08



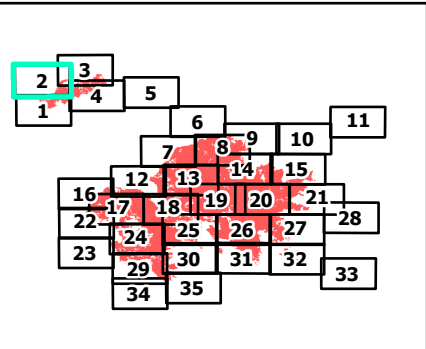
# IAP Map

## River Complex

CA-KNF-006385  
09/03/2021  
114628 acres

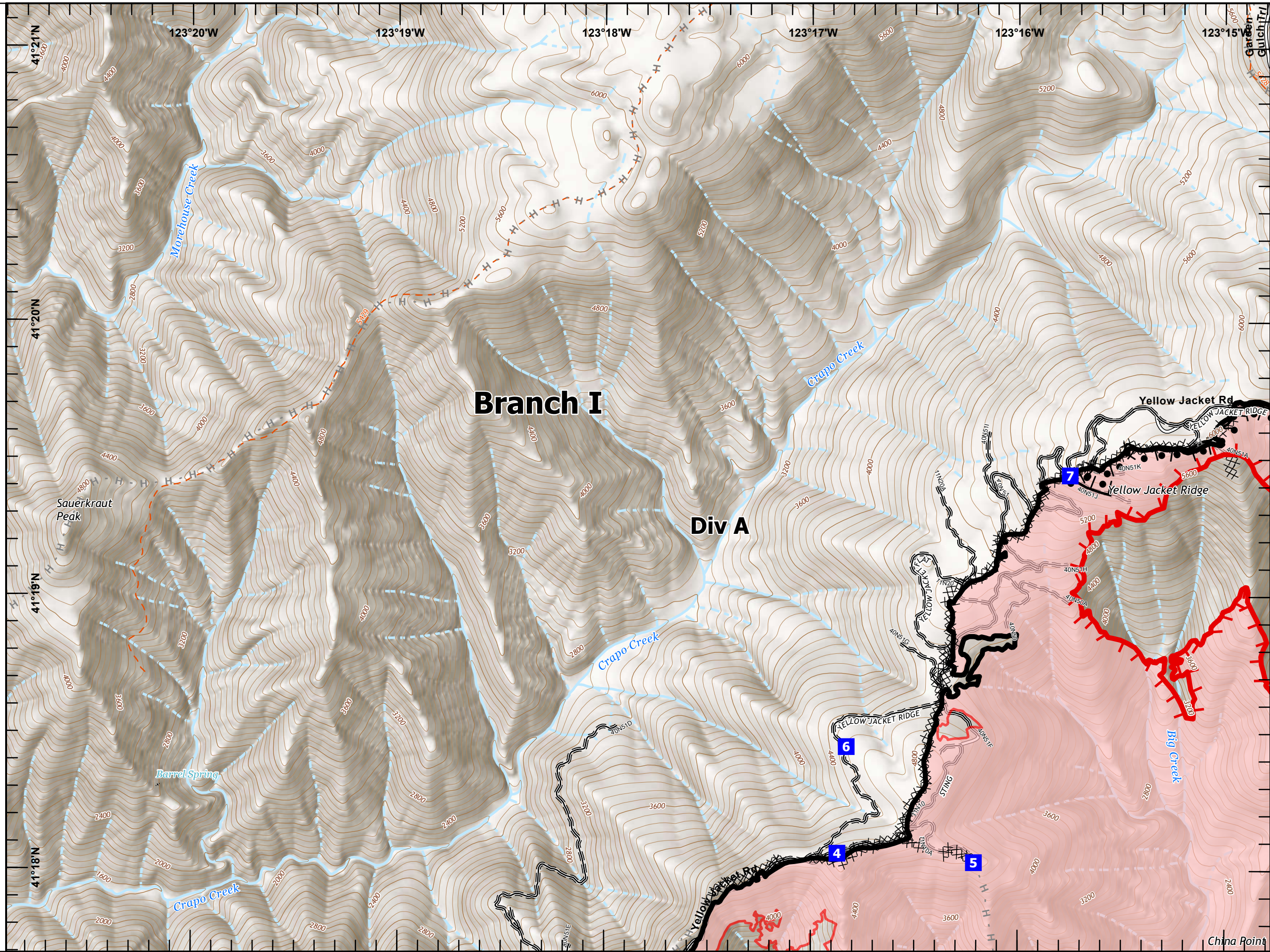
Page 2

- Wildfire Daily Fire Perimeter
- Drop Point
- Completed Burnout
- Completed Dozer Line
- Planned Hand Line
- Planned Road as Line
- Fire Edge
- Contained Line
- Road - Unimproved
- Local Streets
- Perennial Stream
- Intermittent Stream



0 0.2 0.5 Miles

Last Updated: 9/2/2021 23:08






















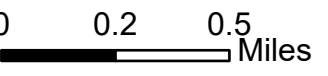
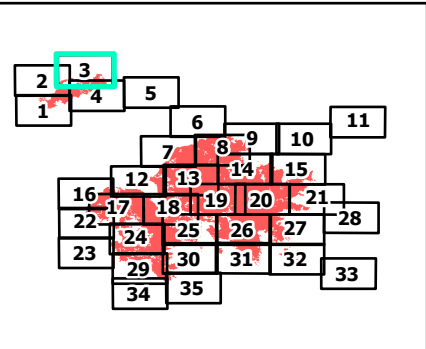
# IAP Map

## River Complex

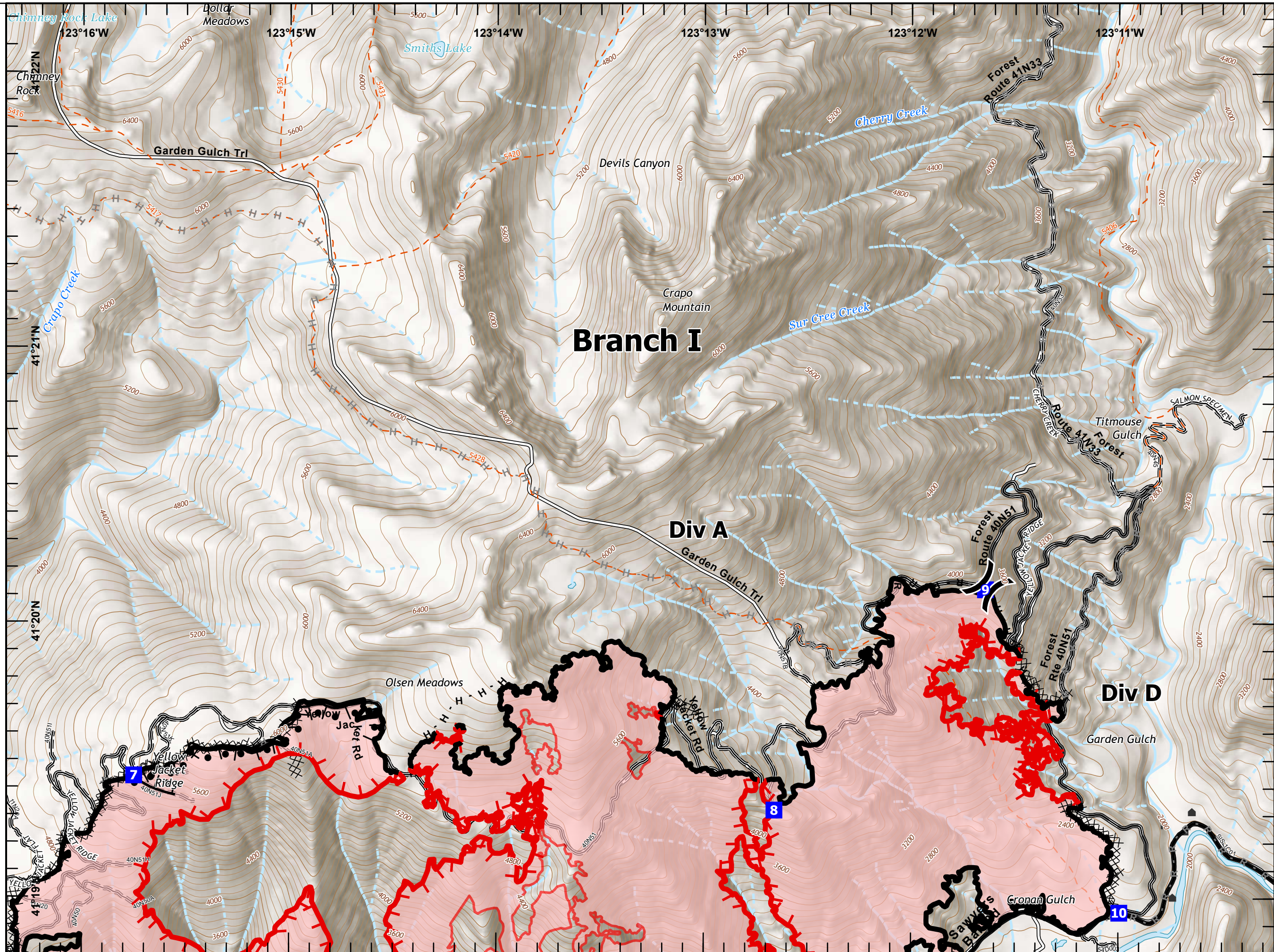
CA-KNF-006385  
09/03/2021  
114628 acres

Page 3

-  Wildfire Daily Fire Perimeter
-  Division Break
-  Drop Point
-  Structure
-  Completed Burnout
-  Completed Dozer Line
-  Completed Hand Line
-  Completed Road as Line
-  Planned Hand Line
-  Planned Road as Line
-  Fire Edge
-  Contained Line
-  Road - Light Duty - Gravel
-  Road - Light Duty - Paved
-  Road - Unimproved
-  Major Roads
-  Local Streets
-  Perennial Stream
-  Intermittent Stream



Last Updated: 9/2/2021 23:08





















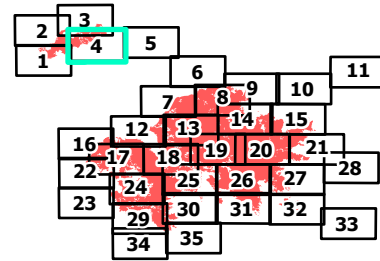
# IAP Map

## River Complex

CA-KNF-006385  
09/03/2021  
114628 acres

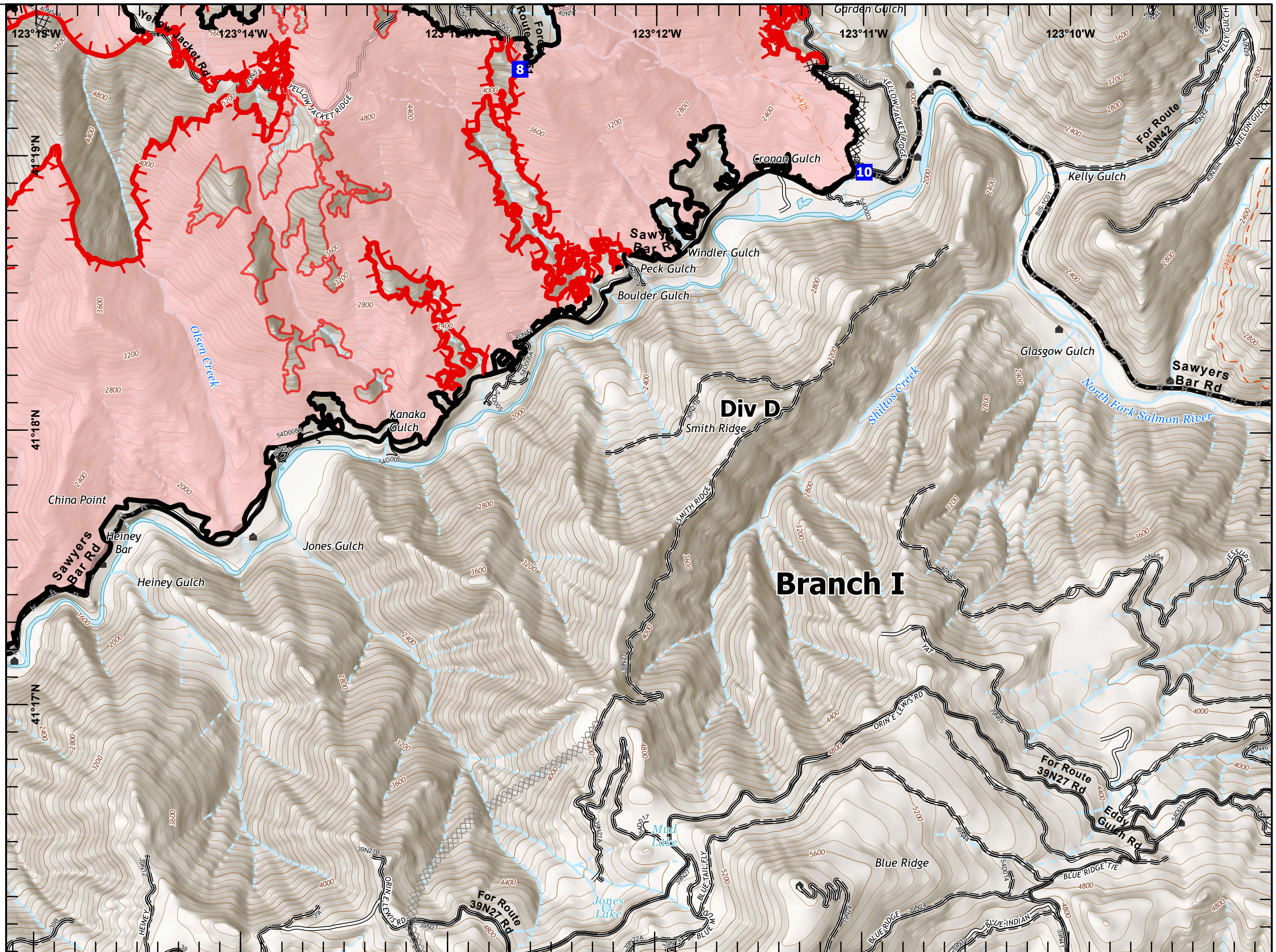
Page 4

-  Wildfire Daily Fire Perimeter
-  Drop Point
-  Structure
-  Completed Burnout
-  Completed Dozer Line
-  Completed Hand Line
-  Planned Dozer Line
-  Planned Road as Line
-  Fire Edge
-  Contained Line
-  Road - Light Duty - Dirt
-  Road - Light Duty - Gravel
-  Road - Light Duty - Paved
-  Road - Unimproved
-  Major Roads
-  Local Streets
-  Perennial Stream
-  Intermittent Stream



0 0.2 0.5 Miles

Last Updated: 9/2/2021 23:08



# IAP Map

## River Complex

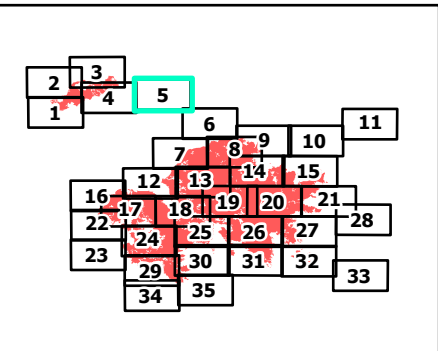
CA-KNF-006385

09/03/2021

114628 acres

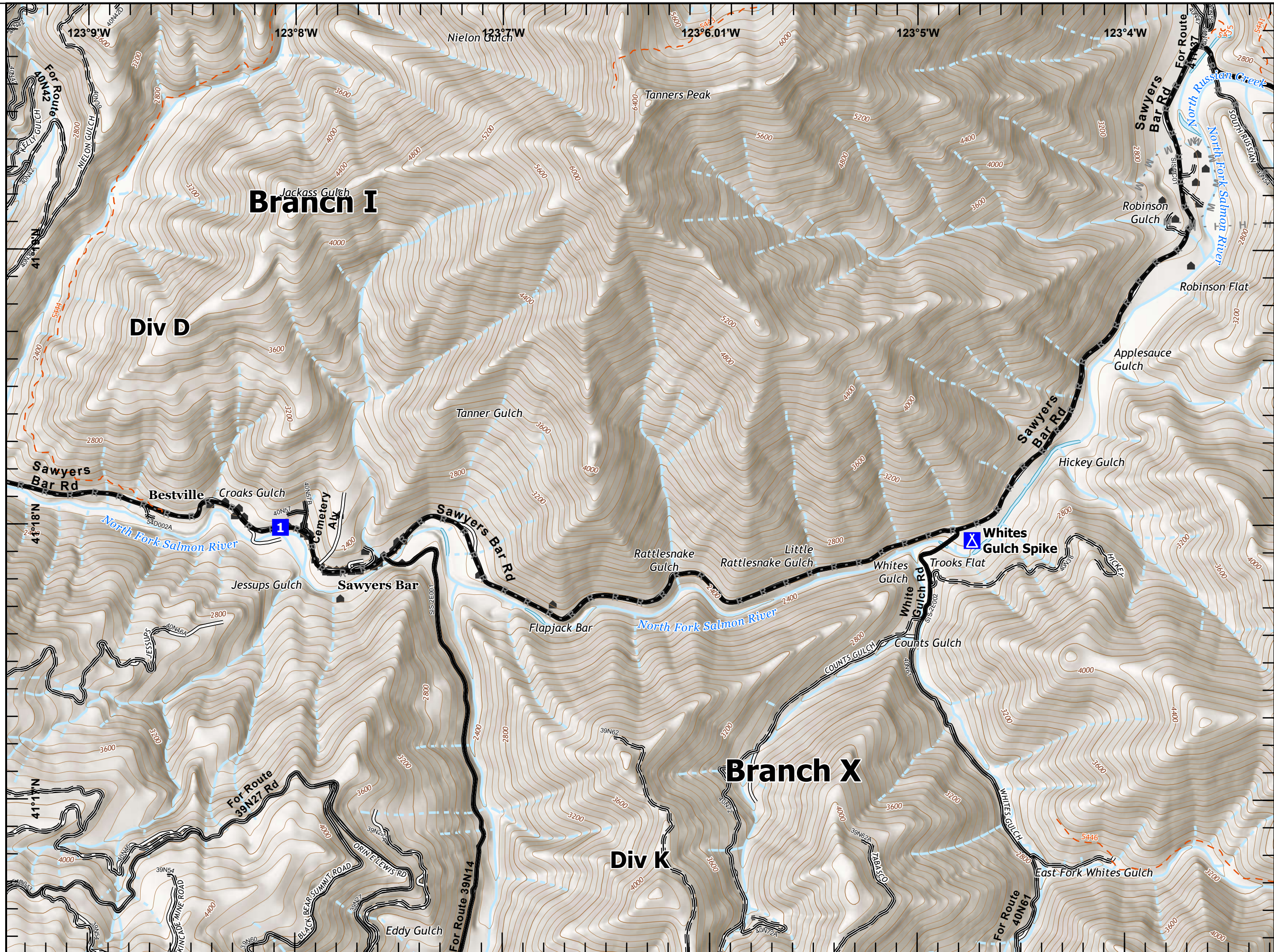
Page 5

- Drop Point
- Camp
- Structure
- H - Planned Hand Line
- M - Planned Mixed Construction Line
- R - Planned Road as Line
- Road - Light Duty - Dirt
- Road - Light Duty - Gravel
- Road - Light Duty - Paved
- Road - Unimproved
- Major Roads
- Local Streets
- Alleys, Driveways, Walkways
- Perennial Stream
- Intermittent Stream



0 0.2 0.5 Miles

Last Updated: 9/2/2021 23:08

























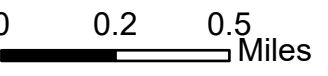
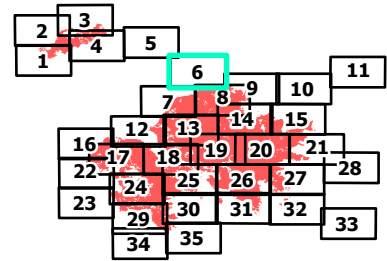
# IAP Map

## River Complex

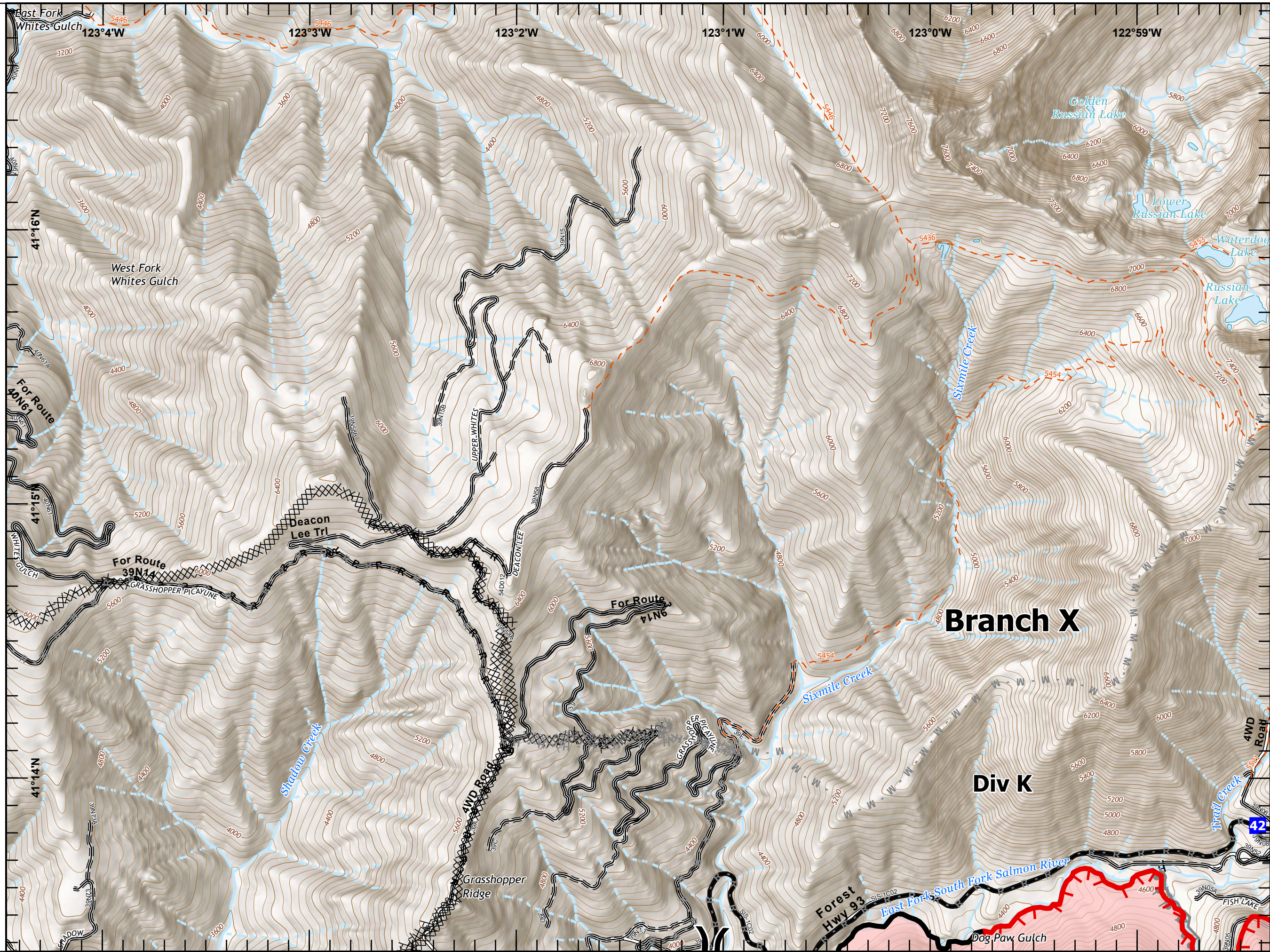
CA-KNF-006385  
09/03/2021  
114628 acres

Page 6

-  Wildfire Daily Fire Perimeter
-  Division Break
-  Drop Point
-  Structure
-  Completed Dozer Line
-  Completed Hand Line
-  Completed Road as Line
-  Planned Burnout
-  Planned Dozer Line
-  Planned Hand Line
-  Planned Mixed Construction Line
-  Planned Road as Line
-  Fire Edge
-  Contained Line
-  Road - Light Duty - Dirt
-  Road - Light Duty - Gravel
-  Road - Light Duty - Paved
-  Road - Unimproved
-  Major Roads
-  Local Streets
-  Perennial Stream
-  Intermittent Stream



Last Updated: 9/2/2021 23:09



















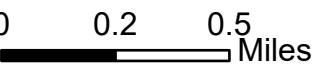
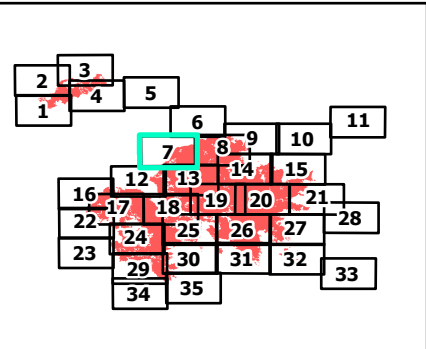
# IAP Map

## River Complex

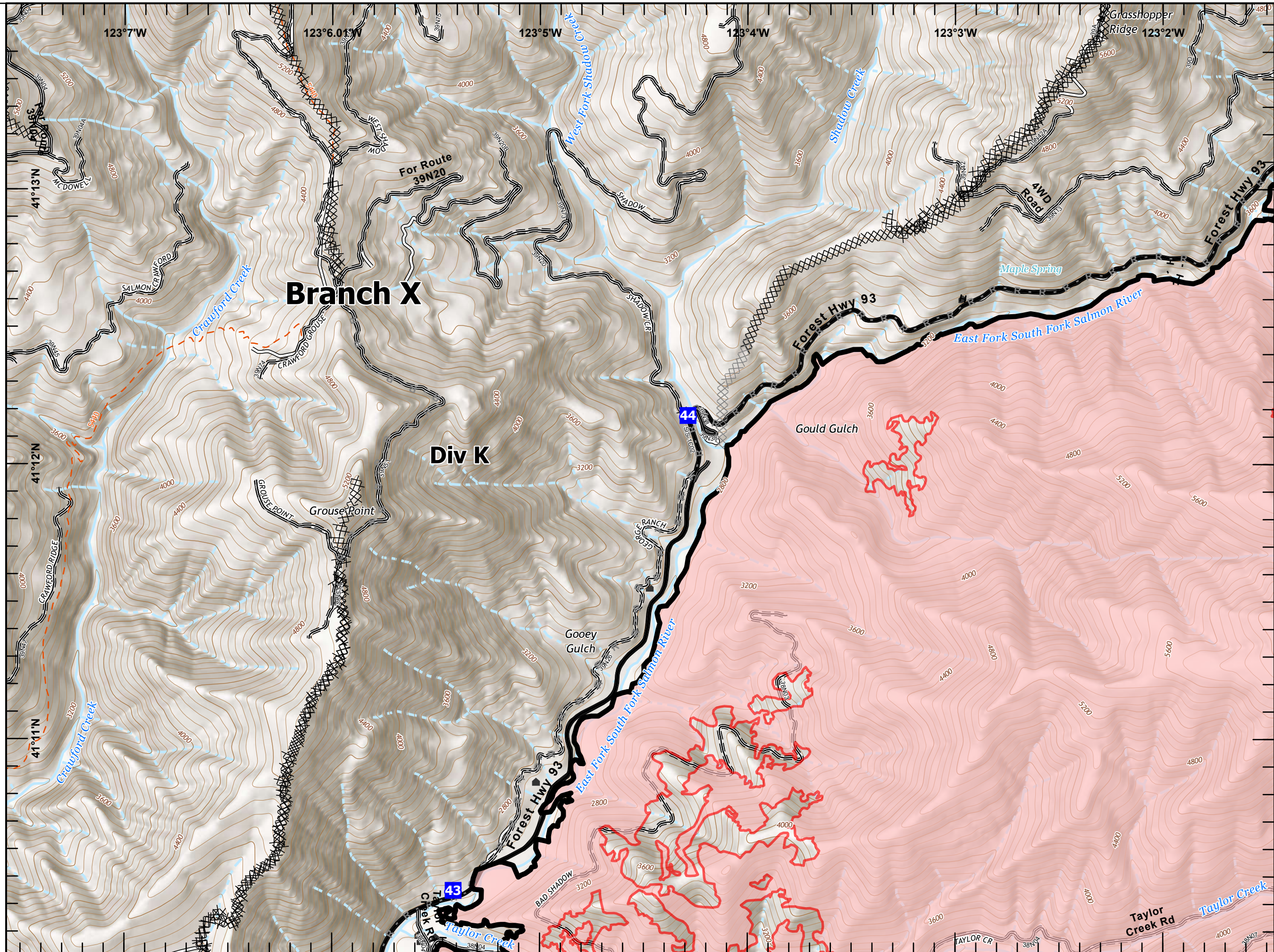
CA-KNF-006385  
09/03/2021  
114628 acres

Page 7

-  Wildfire Daily Fire Perimeter
-  Drop Point
-  Structure
-  Completed Dozer Line
-  Completed Hand Line
-  Completed Road as Line
-  Planned Dozer Line
-  Planned Road as Line
-  Contained Line
-  Road - Light Duty - Dirt
-  Road - Light Duty - Paved
-  Road - Unimproved
-  Major Roads
-  Local Streets
-  Perennial Stream
-  Intermittent Stream



Last Updated: 9/2/2021 23:09



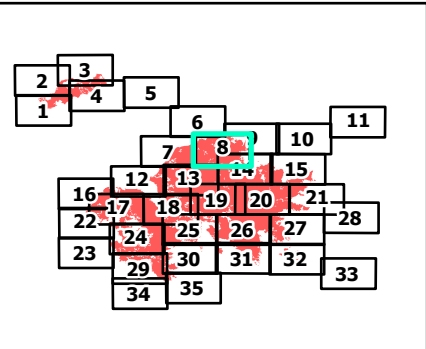
# IAP Map

## River Complex

CA-KNF-006385  
09/03/2021  
114628 acres

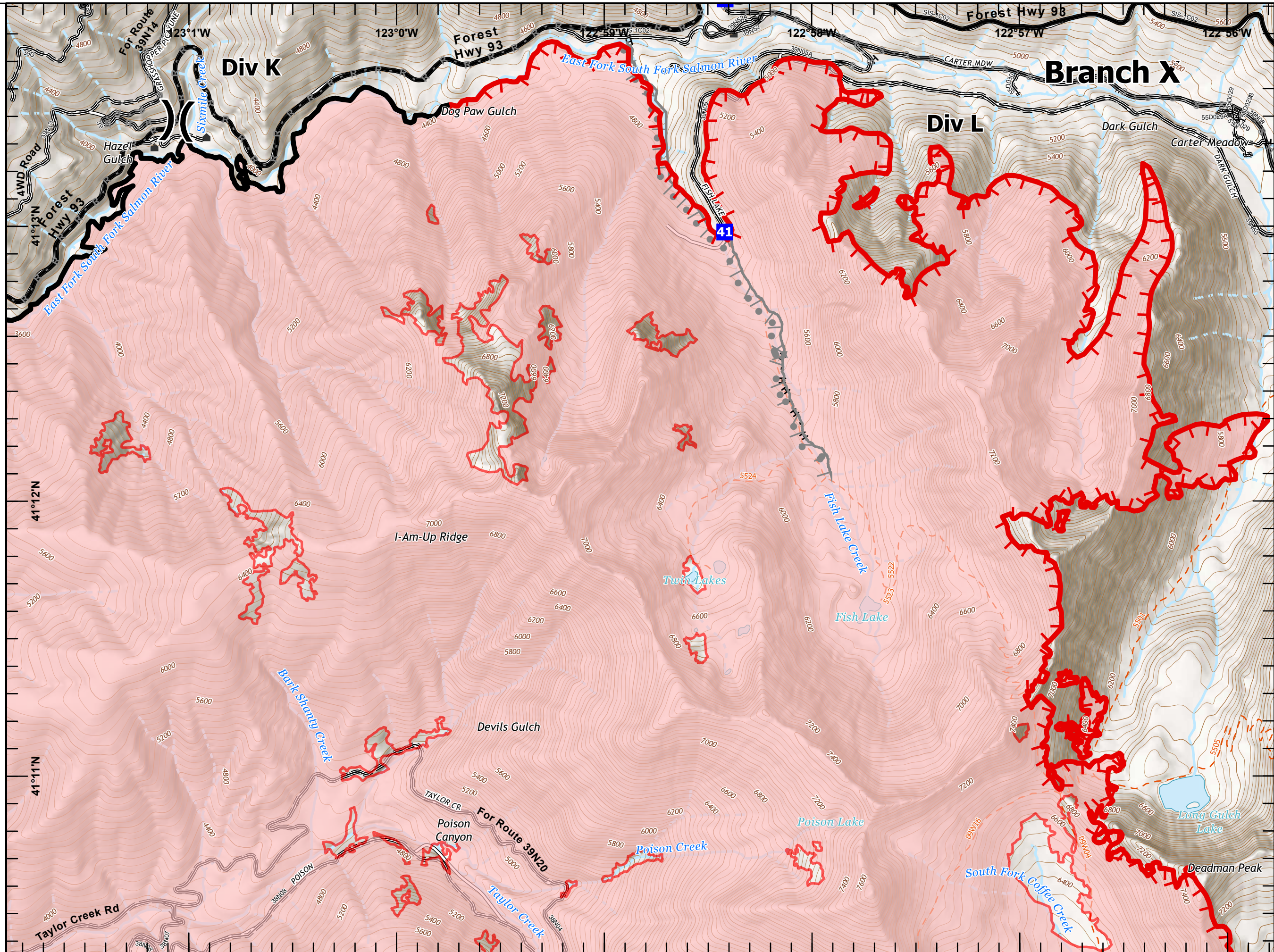
Page 8

- ▬ Wildfire Daily Fire Perimeter
- ) Division Break
- Drop Point
- ▲ Structure
- H - Completed Hand Line
- R - Completed Road as Line
- ┌ Planned Burnout
- H - Planned Hand Line
- R - Planned Road as Line
- S - Planned Secondary Line
- ┌ Fire Edge
- ▬ Contained Line
- - - Trail
- ▬ Road - Light Duty - Dirt
- ▬ Road - Light Duty - Gravel
- ▬ Road - Light Duty - Paved
- ▬ Road - Unimproved
- ▬ Major Roads
- ▬ Local Streets
- ▬ Alleys, Driveways, Walkways
- ▬ Perennial Stream
- - - Intermittent Stream



0 0.2 0.5 Miles

Last Updated: 9/2/2021 23:09





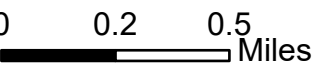
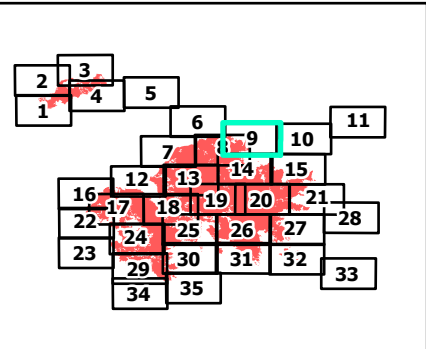
# IAP Map

## River Complex

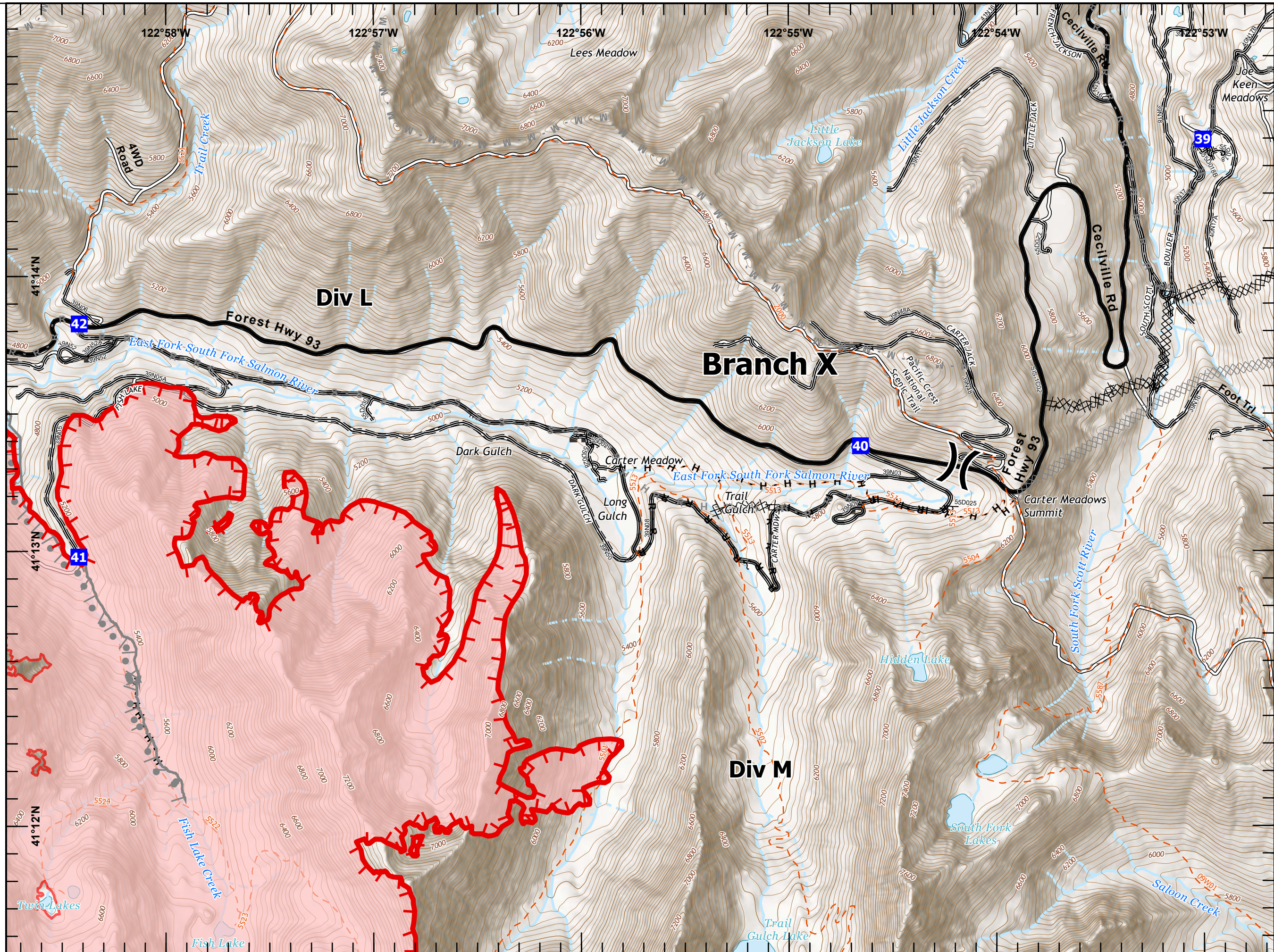
CA-KNF-006385  
09/03/2021  
114628 acres

Page 9

- Wildfire Daily Fire Perimeter
- Division Break
- Drop Point
- Structure
- Completed Dozer Line
- Completed Hand Line
- Completed Road as Line
- Planned Burnout
- Planned Dozer Line
- Planned Hand Line
- Planned Mixed Construction Line
- Planned Road as Line
- Planned Secondary Line
- Fire Edge
- Trail
- Road - Light Duty - Dirt
- Road - Light Duty - Gravel
- Road - Light Duty - Paved
- Road - Unimproved
- Major Roads
- Local Streets
- Alleys, Driveways, Walkways
- Perennial Stream
- Intermittent Stream



Last Updated: 9/2/2021 23:09



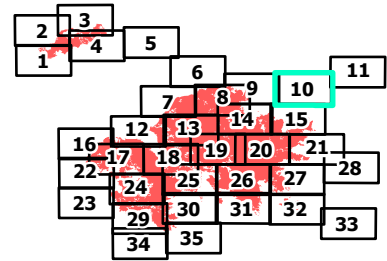
# IAP Map

## River Complex

CA-KNF-006385  
09/03/2021  
114628 acres

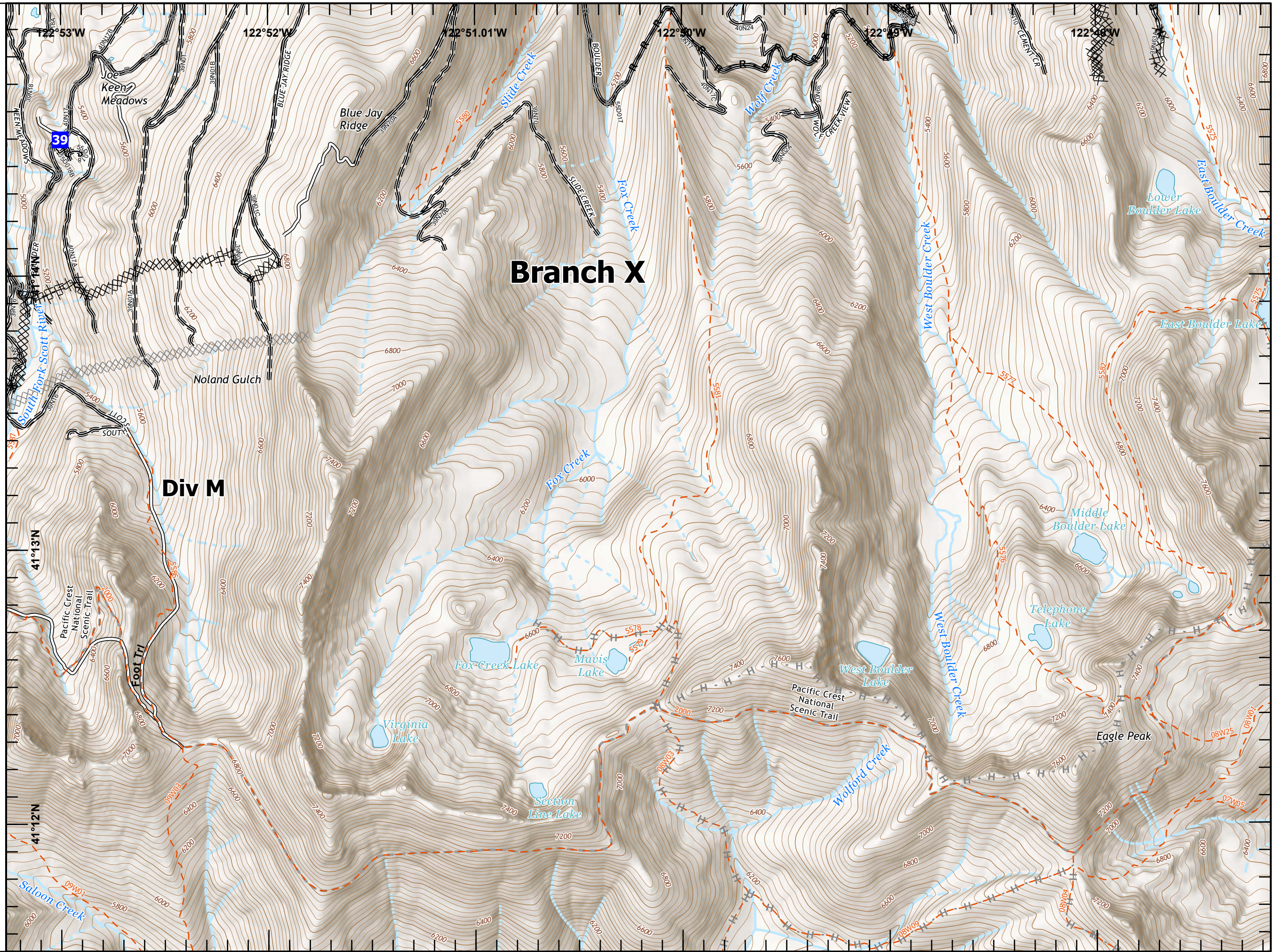
Page 10

- Drop Point
- Completed Dozer Line
- Completed Hand Line
- Completed Road as Line
- Planned Dozer Line
- Planned Hand Line
- Planned Road as Line
- Trail
- Road - Light Duty - Dirt
- Road - Light Duty - Gravel
- Road - Unimproved
- Local Streets
- Alleys, Driveways, Walkways
- Perennial Stream
- Intermittent Stream



0 0.2 0.5 Miles

Last Updated: 9/2/2021 23:09








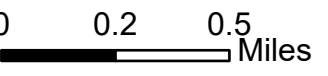
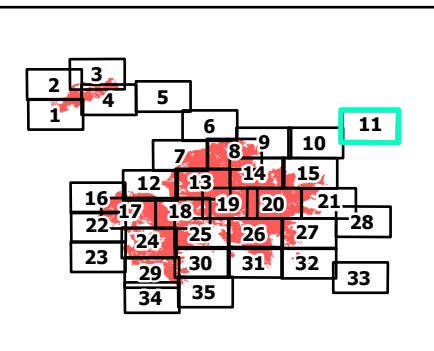
# IAP Map

## River Complex

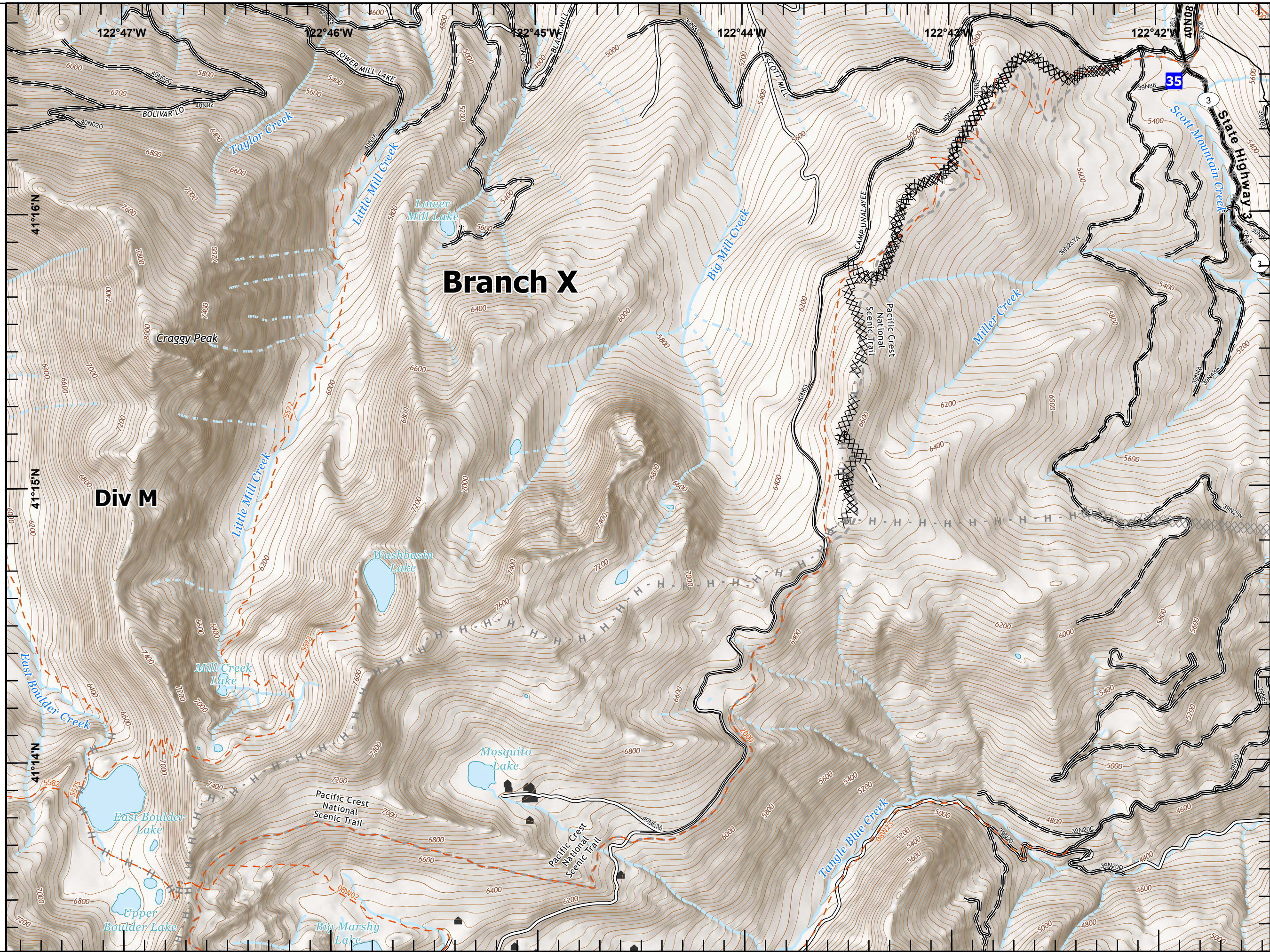
CA-KNF-006385  
09/03/2021  
114628 acres

### Page 11

-  Drop Point
-  Structure
-  Completed Dozer Line
-  Completed Road as Line
-  Planned Dozer Line
-  Planned Hand Line
-  Planned Road as Line
-  Trail
-  Highway
-  Road - Light Duty - Dirt
-  Road - Unimproved
-  Major Roads
-  Local Streets
-  Perennial Stream
-  Intermittent Stream



Last Updated: 9/2/2021 23:09

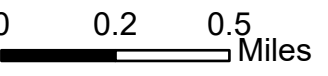
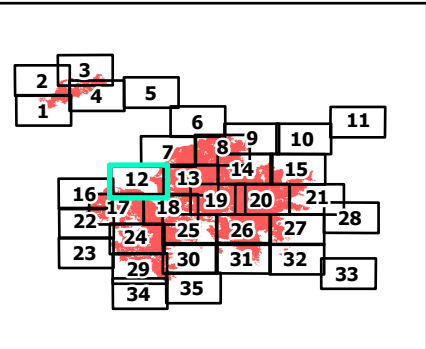


# IAP Map River Complex

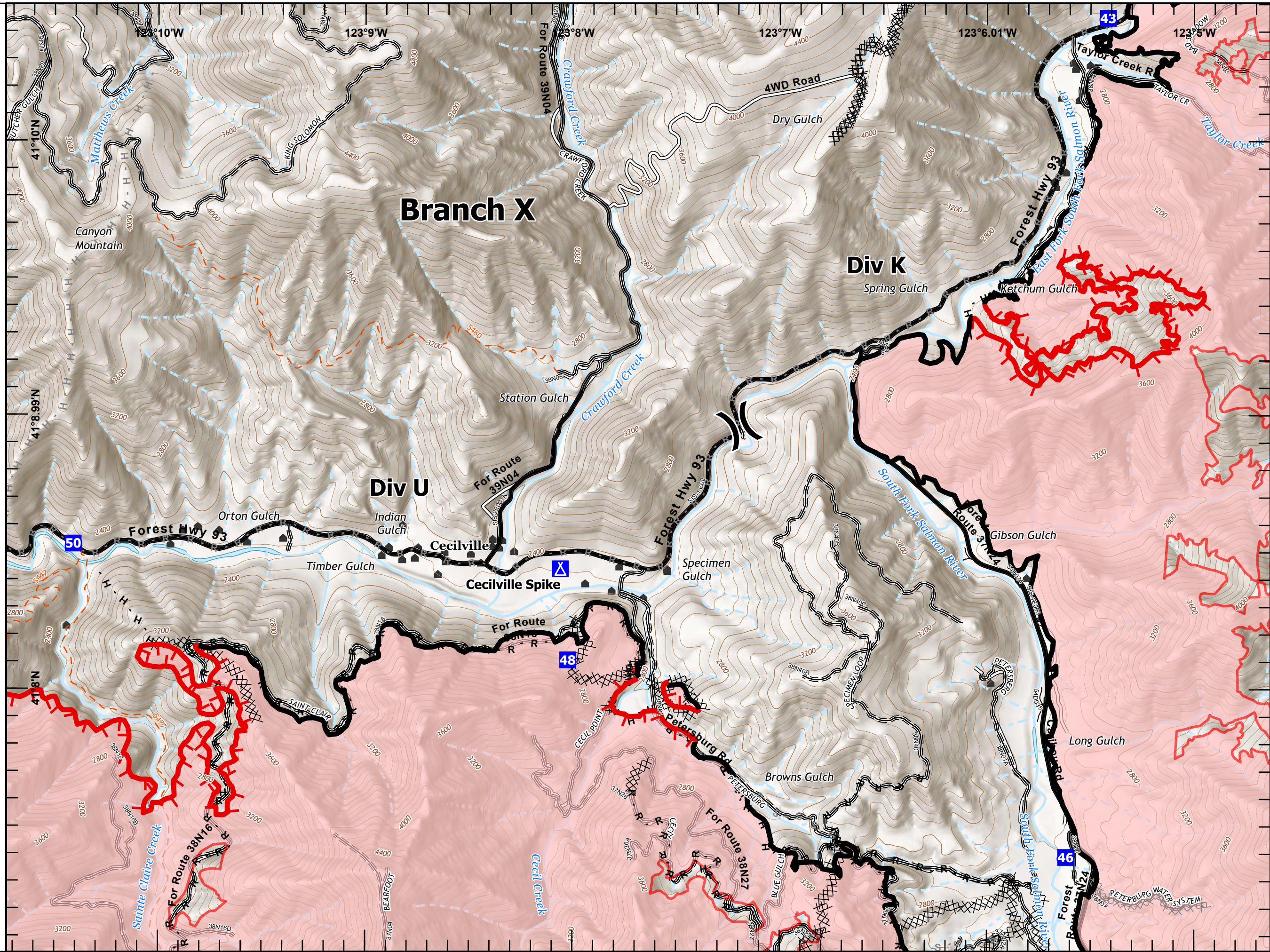
CA-KNF-006385  
09/03/2021  
114628 acres

Page 12

- Wildfire Daily Fire Perimeter
- Division Break
- Drop Point
- Camp
- Structure
- Completed Dozer Line
- Completed Hand Line
- Completed Road as Line
- Planned Dozer Line
- Planned Hand Line
- Planned Road as Line
- Planned Secondary Line
- Fire Edge
- Contained Line
- Road - Light Duty - Dirt
- Road - Light Duty - Gravel
- Road - Light Duty - Paved
- Road - Unimproved
- Major Roads
- Local Streets
- Alleys, Driveways, Walkways
- Perennial Stream
- Intermittent Stream



Last Updated: 9/2/2021 23:10



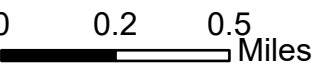
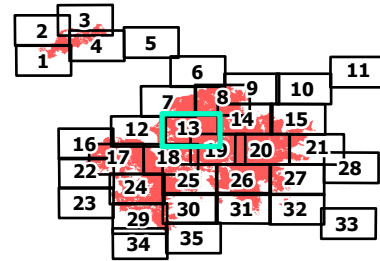
# IAP Map

## River Complex

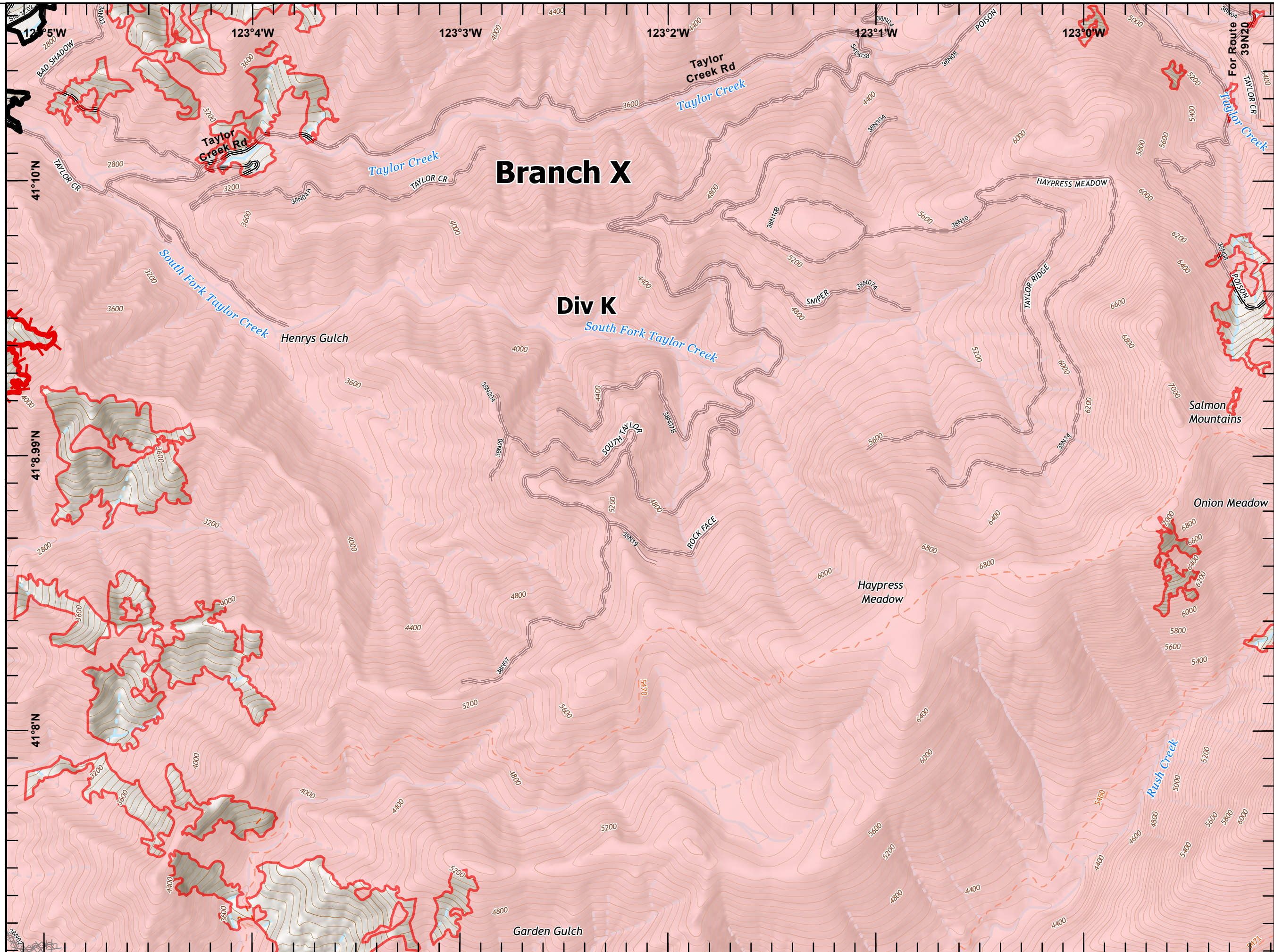
CA-KNF-006385  
09/03/2021  
114628 acres

Page 13

- Wildfire Daily Fire Perimeter
- Structure
- Planned Dozer Line
- Planned Road as Line
- Fire Edge
- Contained Line
- Road - Light Duty - Paved
- Road - Unimproved
- Major Roads
- Local Streets
- Alleys, Driveways, Walkways
- Perennial Stream
- Intermittent Stream



Last Updated: 9/2/2021 23:10



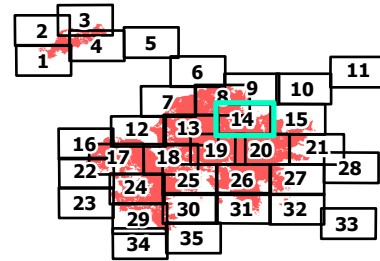
# IAP Map

## River Complex

CA-KNF-006385  
09/03/2021  
114628 acres

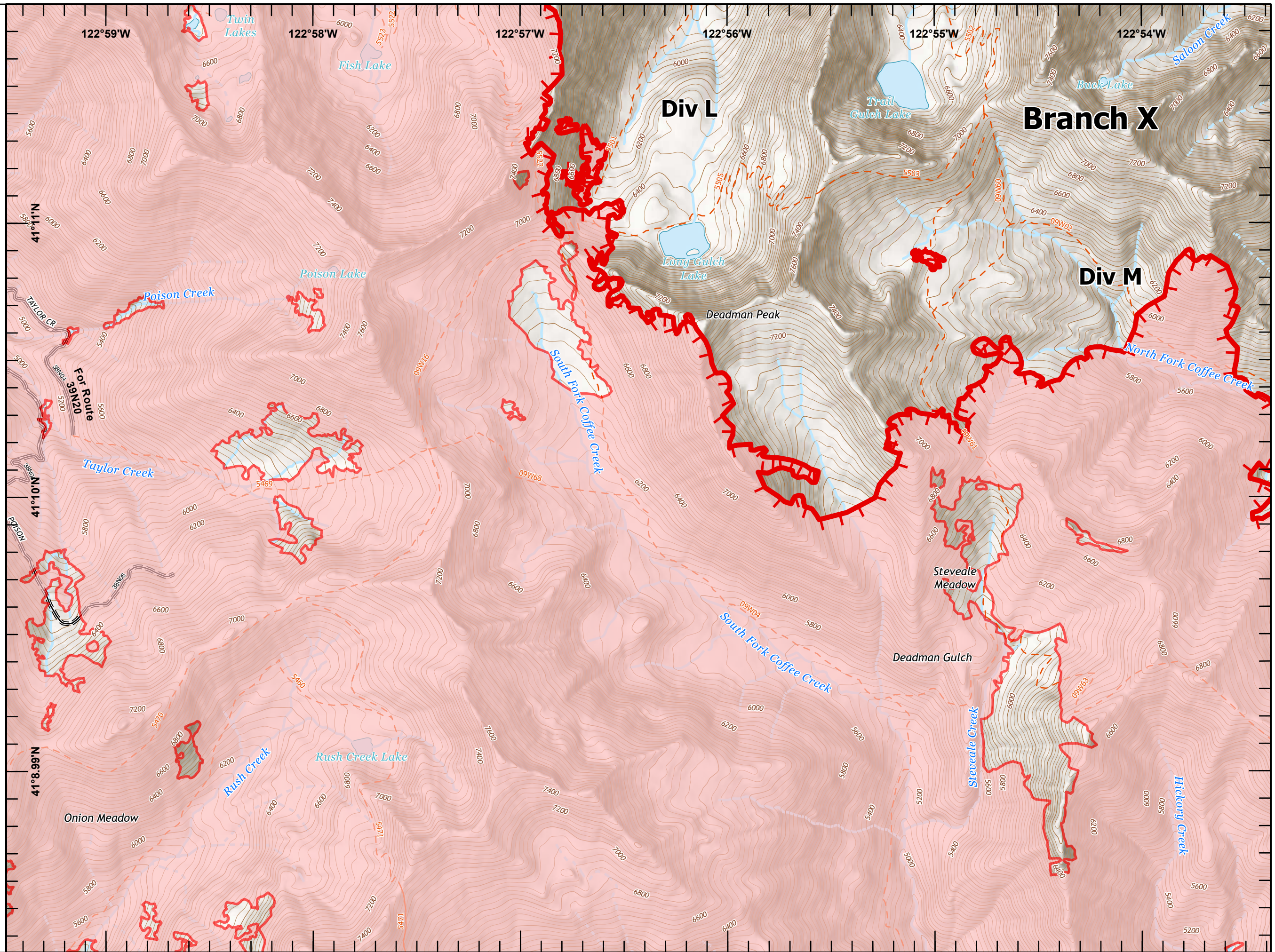
Page 14

-  Wildfire Daily Fire Perimeter
-  Fire Edge
-  Trail
-  Road - Unimproved
-  Local Streets
-  Perennial Stream
-  Intermittent Stream



0 0.2 0.5 Miles

Last Updated: 9/2/2021 23:10









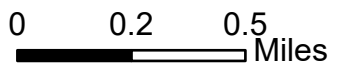
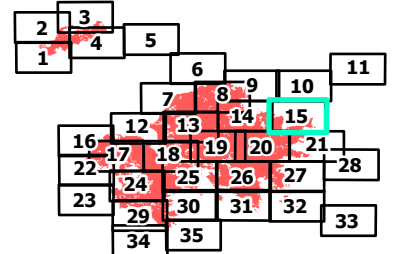
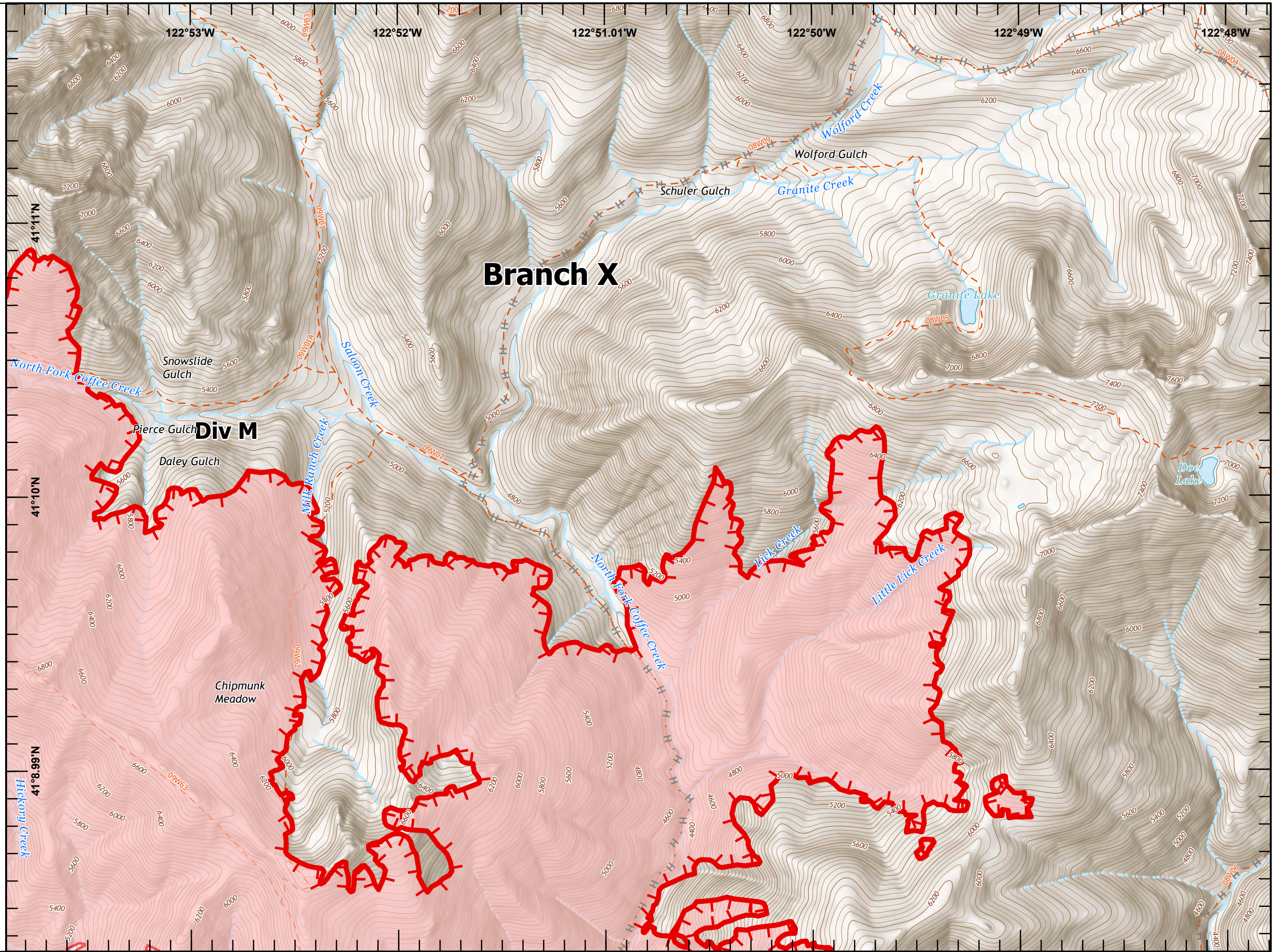
# IAP Map

## River Complex

CA-KNF-006385  
09/03/2021  
114628 acres

Page 15

-  Wildfire Daily Fire Perimeter
-  Planned Hand Line
-  Fire Edge
-  Trail
-  Perennial Stream
-  Intermittent Stream



Last Updated: 9/2/2021 23:10

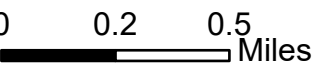
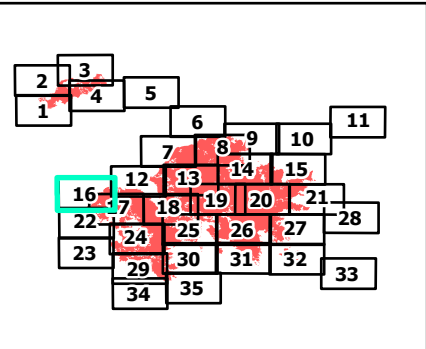
# IAP Map

## River Complex

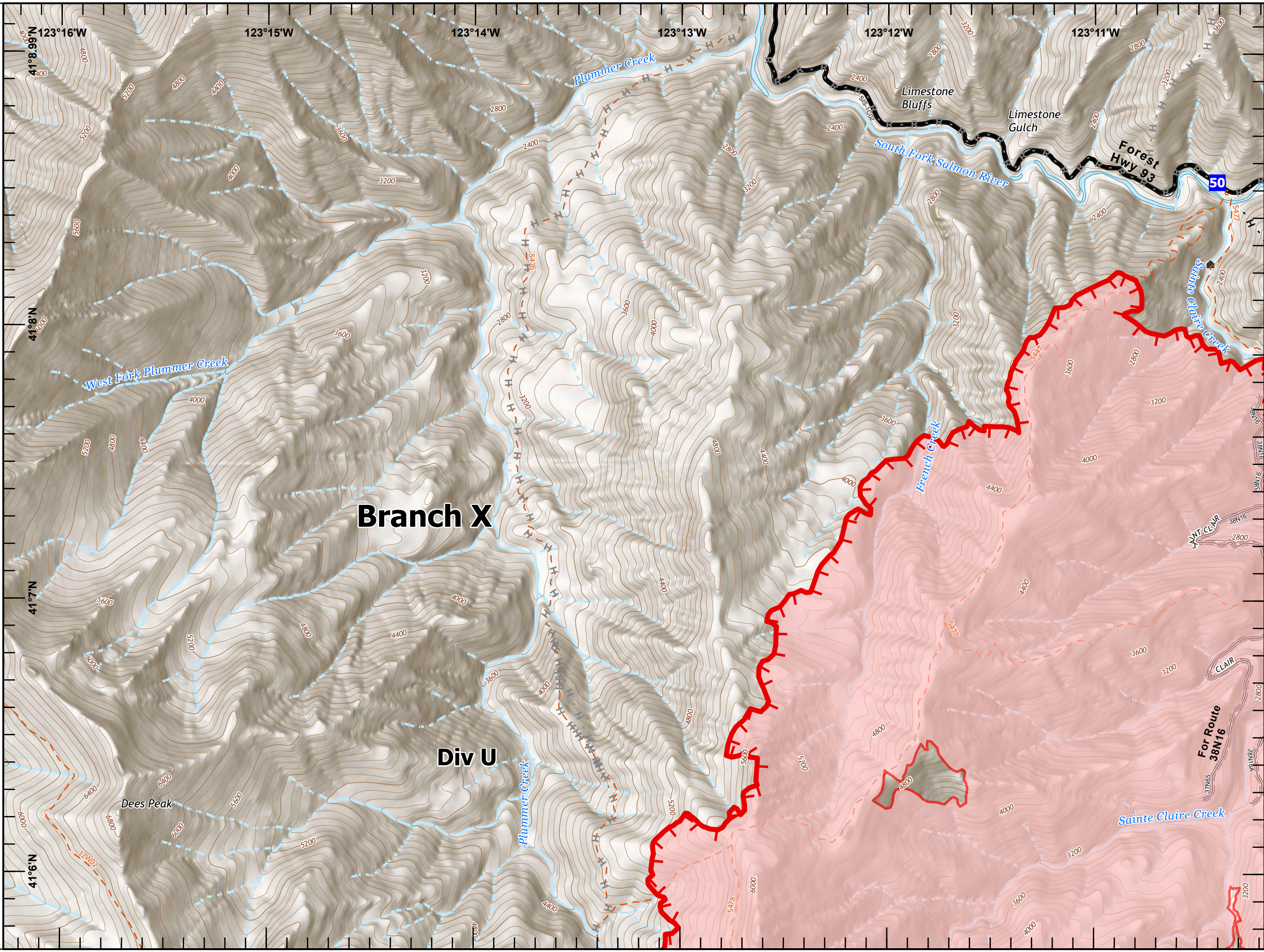
CA-KNF-006385  
09/03/2021  
114628 acres

Page 16

- Wildfire Daily Fire Perimeter
- Drop Point
- Structure
- H - Completed Hand Line
- H - Planned Hand Line
- M - Planned Mixed Construction Line
- R - Planned Road as Line
- Fire Edge
- Trail
- Road - Light Duty - Paved
- Road - Unimproved
- Major Roads
- Local Streets
- Perennial Stream
- Intermittent Stream



Last Updated: 9/2/2021 23:10





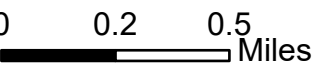
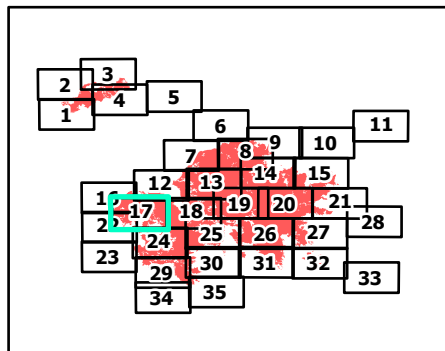
# IAP Map

## River Complex

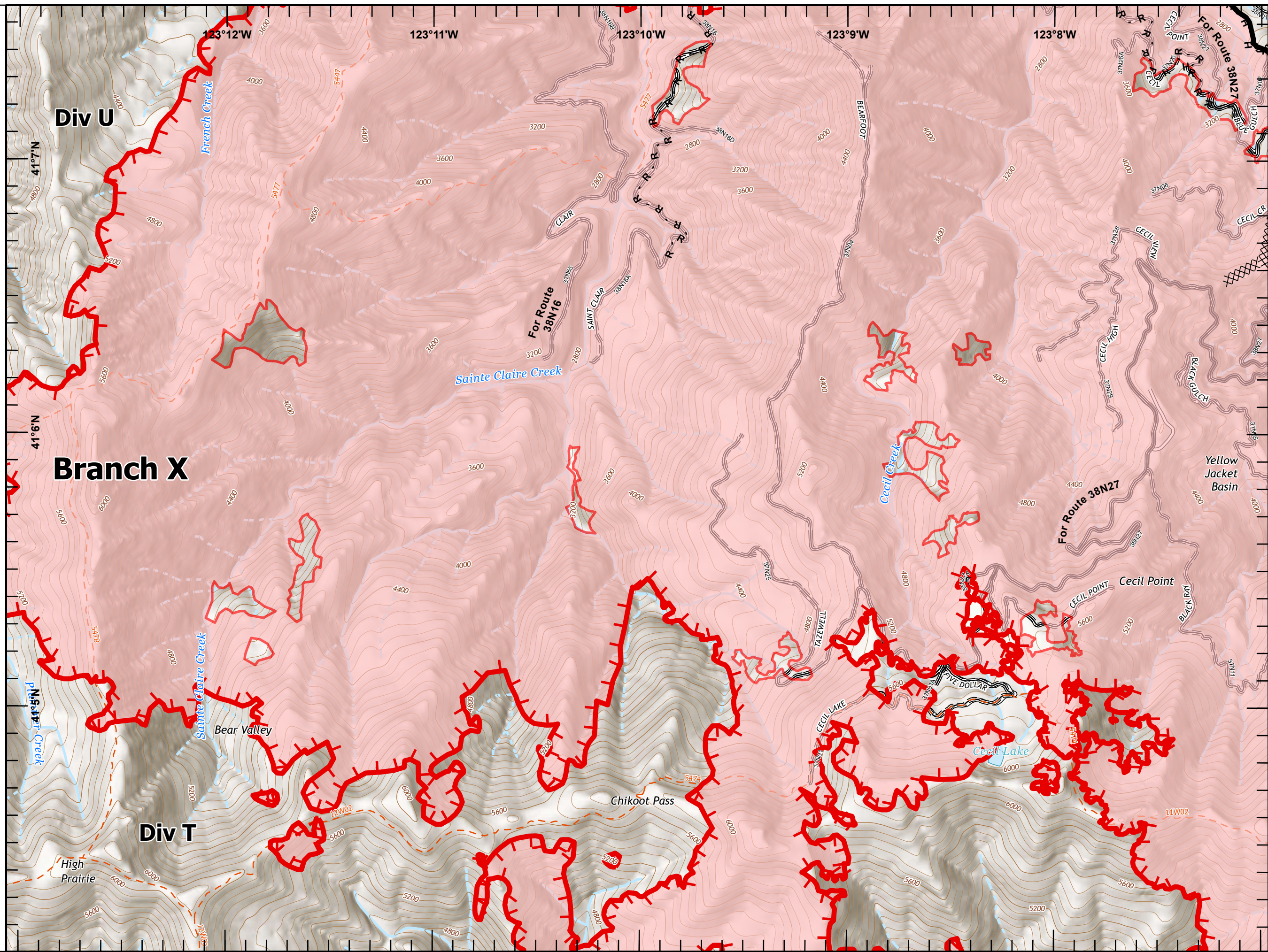
CA-KNF-006385  
09/03/2021  
114628 acres

Page 17

- Wildfire Daily Fire Perimeter
- Completed Dozer Line
- Completed Hand Line
- Completed Road as Line
- Planned Secondary Line
- Fire Edge
- Contained Line
- Trail
- Road - Light Duty - Dirt
- Road - Light Duty - Gravel
- Road - Unimproved
- Local Streets
- Alleys, Driveways, Walkways
- Perennial Stream
- Intermittent Stream



Last Updated: 9/2/2021 23:10























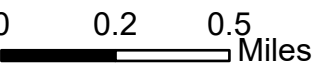
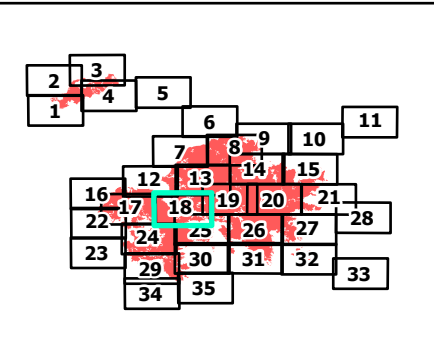
# IAP Map

## River Complex

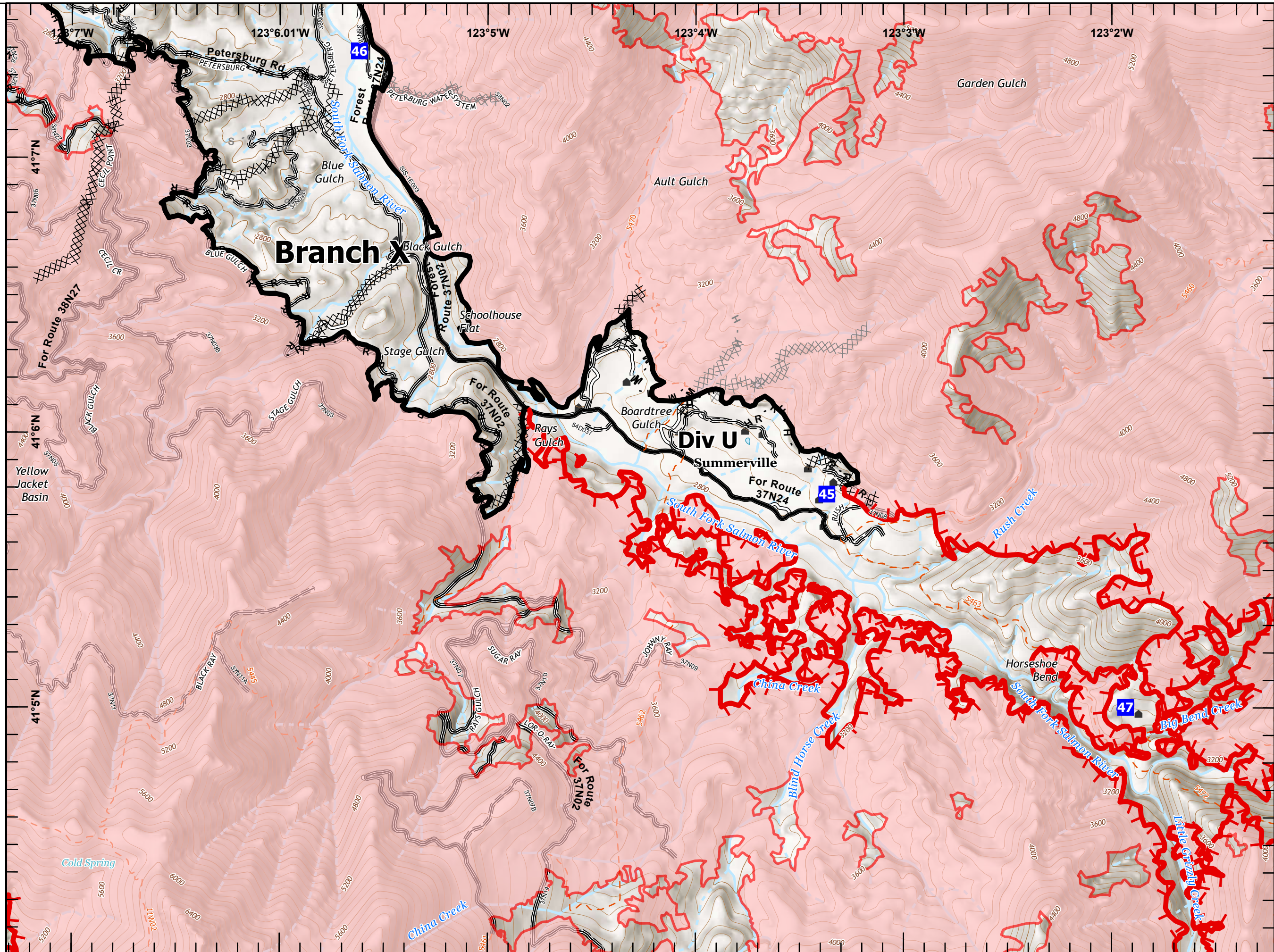
CA-KNF-006385  
09/03/2021  
114628 acres

Page 18

-  Wildfire Daily Fire Perimeter
-  Drop Point
-  Structure
-  Completed Dozer Line
-  Completed Hand Line
-  Completed Mixed Construction Line
-  Completed Road as Line
-  Planned Dozer Line
-  Planned Hand Line
-  Planned Secondary Line
-  Fire Edge
-  Contained Line
-  Trail
-  Road - Light Duty - Dirt
-  Road - Light Duty - Gravel
-  Road - Light Duty - Paved
-  Road - Unimproved
-  Local Streets
-  Alleys, Driveways, Walkways
-  Perennial Stream
-  Intermittent Stream



Last Updated: 9/2/2021 23:10













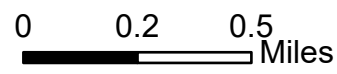

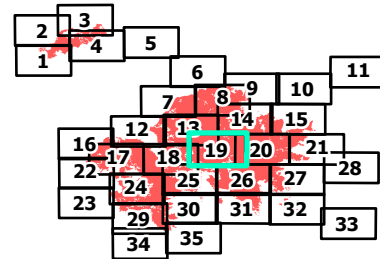
# IAP Map

## River Complex

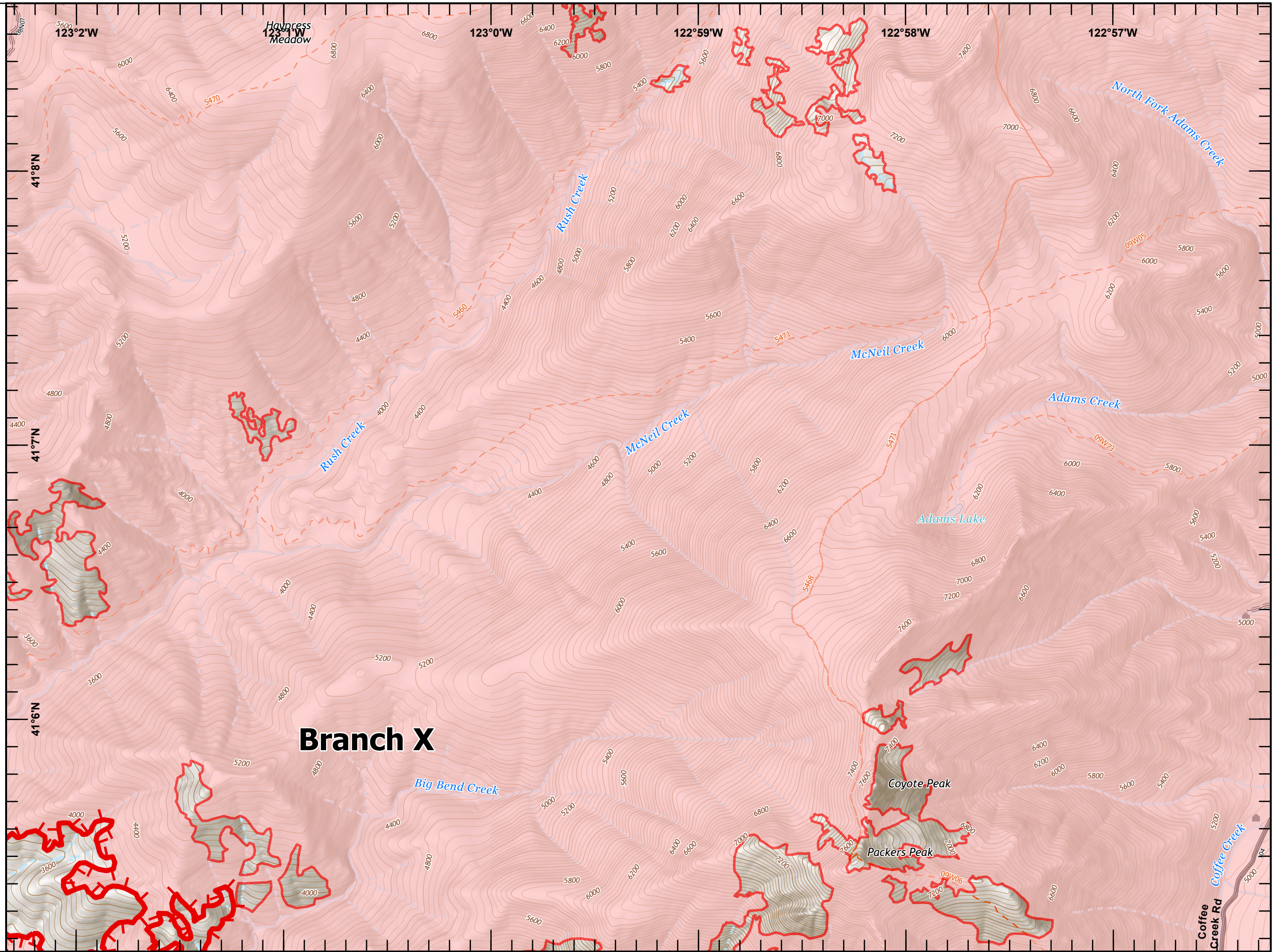
CA-KNF-006385  
09/03/2021  
114628 acres

Page 19

-  Wildfire Daily Fire Perimeter
-  Drop Point
-  Structure
-  Fire Edge
-  Trail
-  Road - Light Duty - Paved
-  Road - Unimproved
-  Local Streets
-  Perennial Stream
-  Intermittent Stream



Last Updated: 9/2/2021 23:11














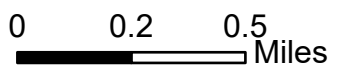
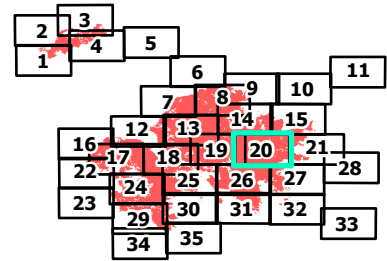
# IAP Map

## River Complex

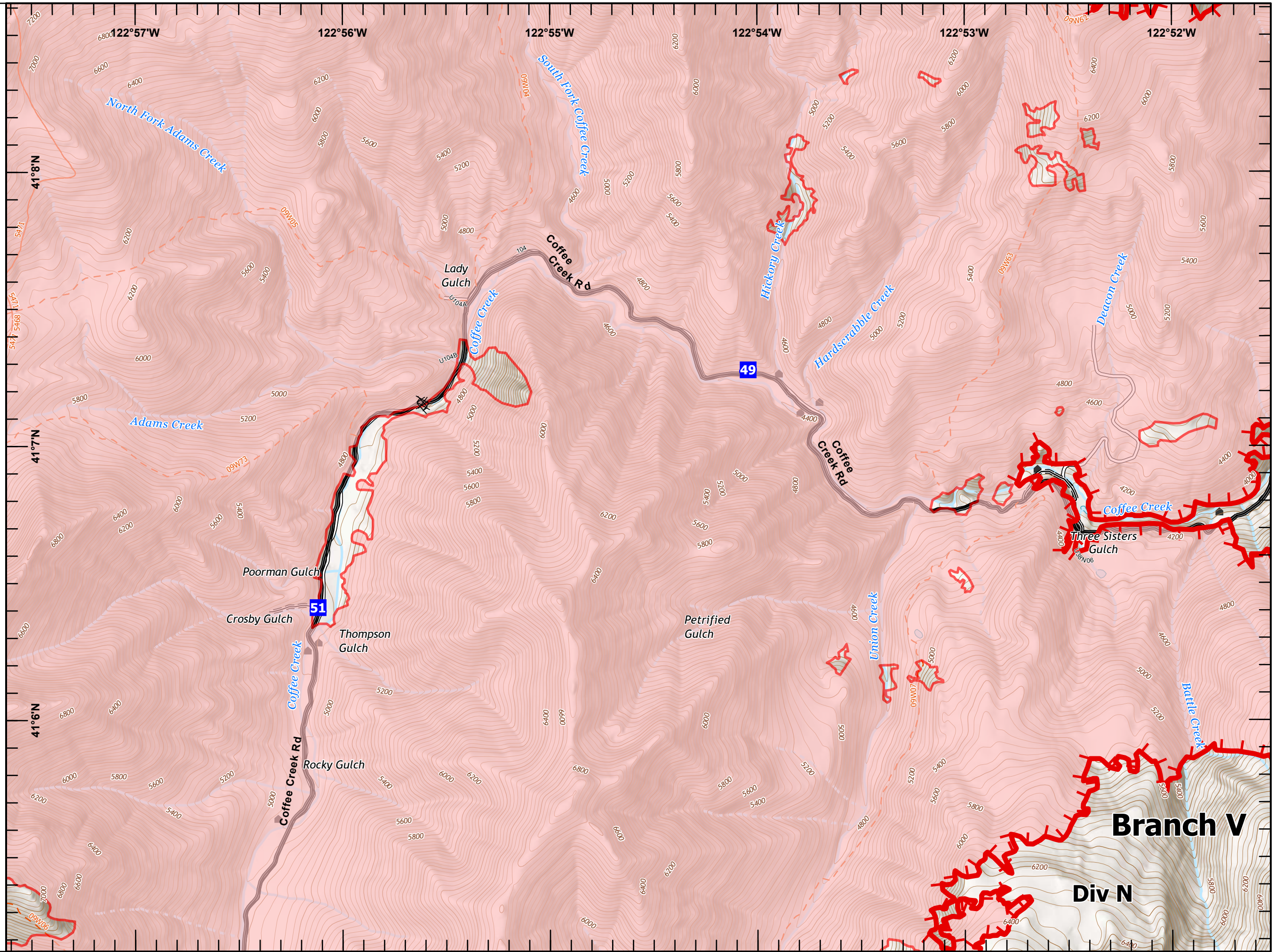
CA-KNF-006385  
09/03/2021  
114628 acres

Page 20

-  Wildfire Daily Fire Perimeter
-  Drop Point
-  Structure
-  Completed Dozer Line
-  Fire Edge
-  Trail
-  Road - Light Duty - Paved
-  Road - Unimproved
-  Local Streets
-  Perennial Stream
-  Intermittent Stream



Last Updated: 9/2/2021 23:11






















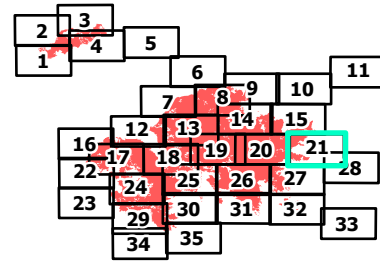
# IAP Map

## River Complex

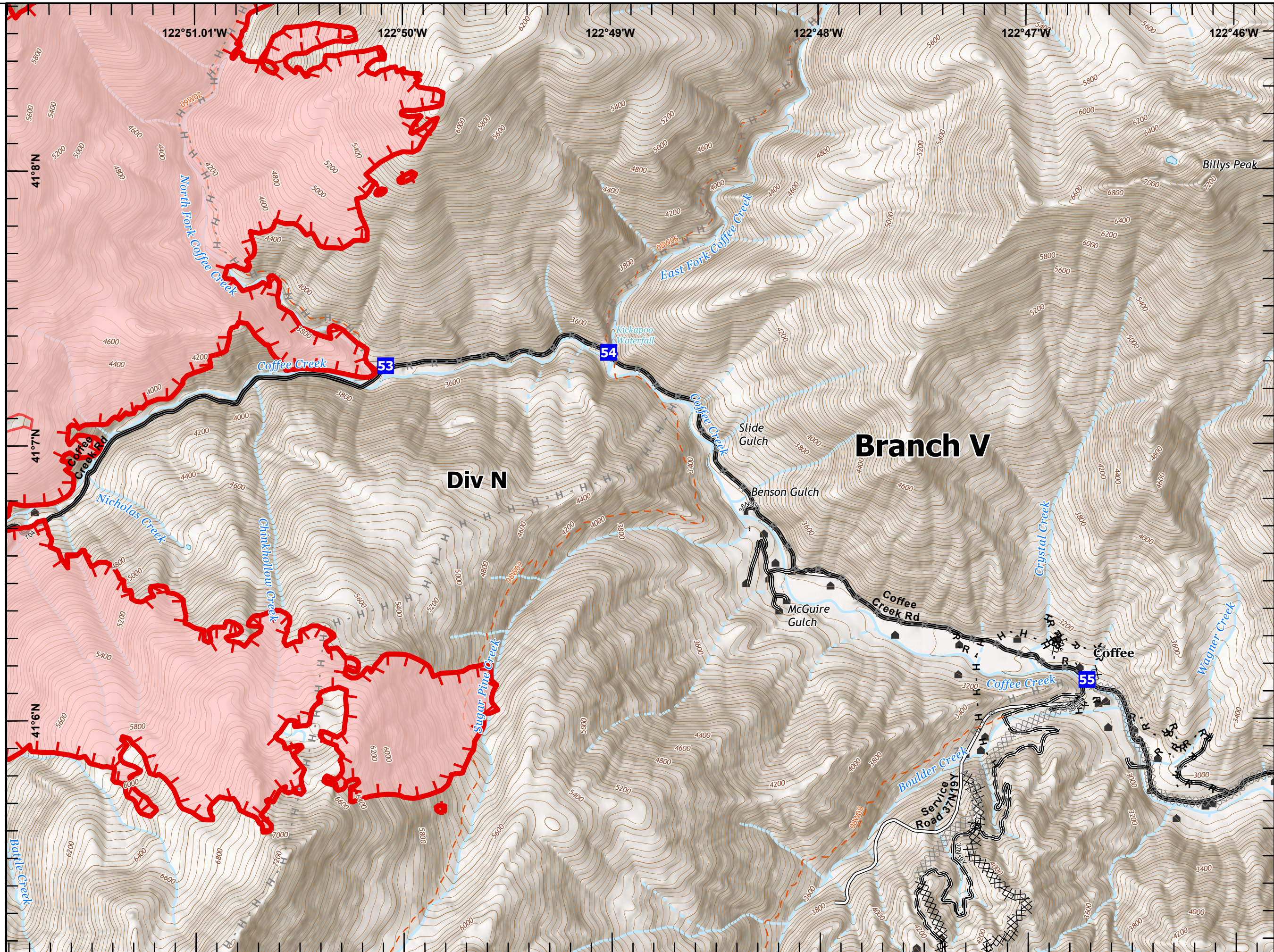
CA-KNF-006385  
09/03/2021  
114628 acres

Page 21

-  Wildfire Daily Fire Perimeter
-  Drop Point
-  Structure
-  Completed Dozer Line
-  Completed Hand Line
-  Completed Road as Line
-  Planned Dozer Line
-  Planned Hand Line
-  Planned Road as Line
-  Fire Edge
-  Trail
-  Road - Light Duty - Dirt
-  Road - Light Duty - Gravel
-  Road - Light Duty - Paved
-  Road - Unimproved
-  Local Streets
-  Perennial Stream
-  Intermittent Stream



Last Updated: 9/2/2021 23:11



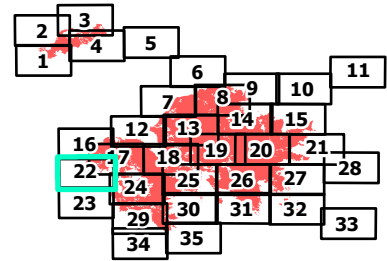
# IAP Map

## River Complex

CA-KNF-006385  
09/03/2021  
114628 acres

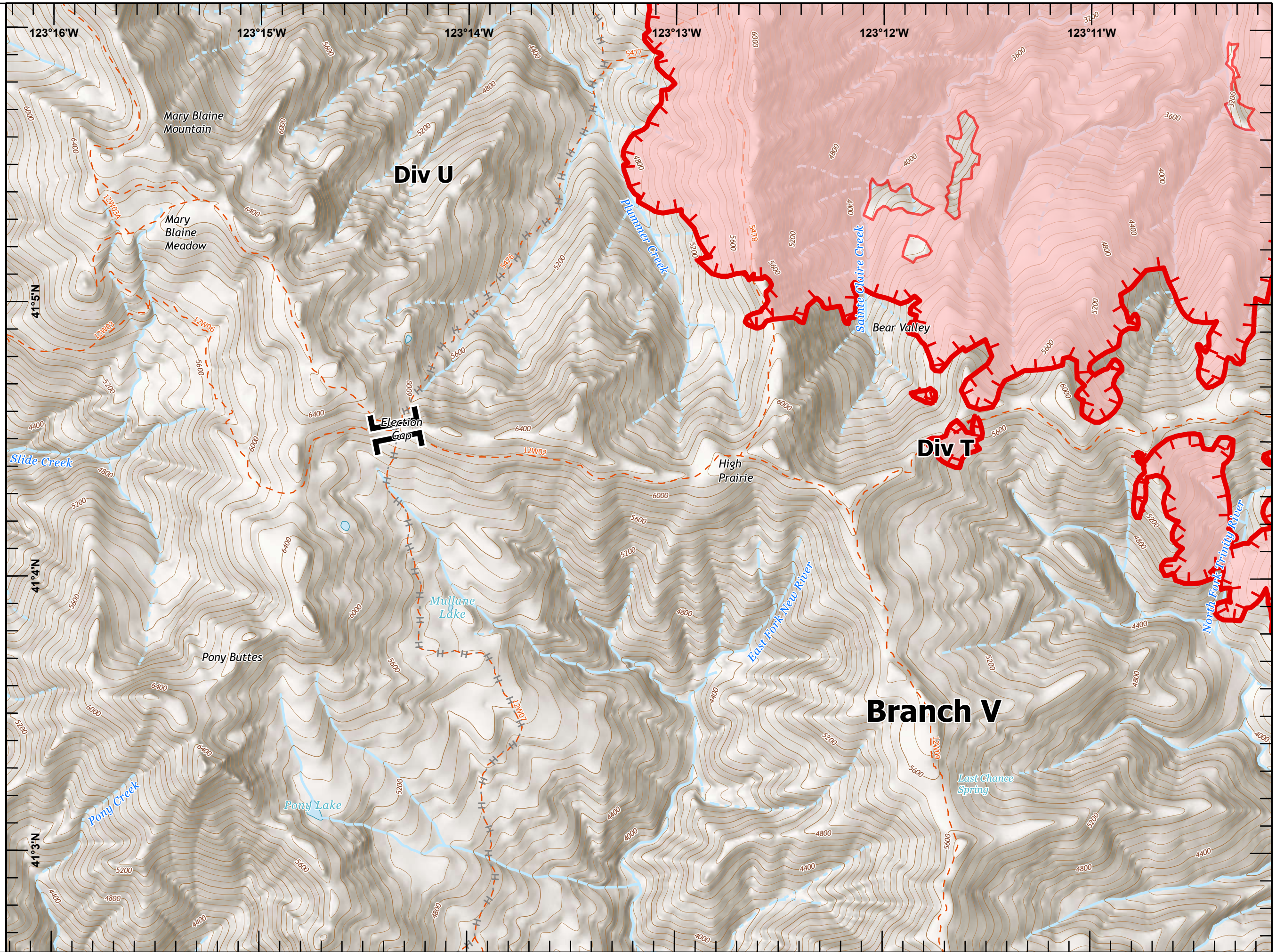
Page 22

-  Wildfire Daily Fire Perimeter
-  Branch Break
-  Planned Hand Line
-  Fire Edge
-  Trail
-  Perennial Stream
-  Intermittent Stream



0 0.2 0.5 Miles

Last Updated: 9/2/2021 23:11



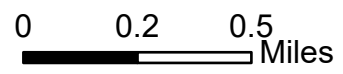

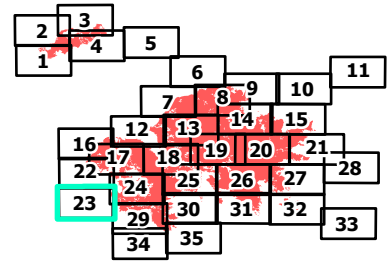
# IAP Map

## River Complex

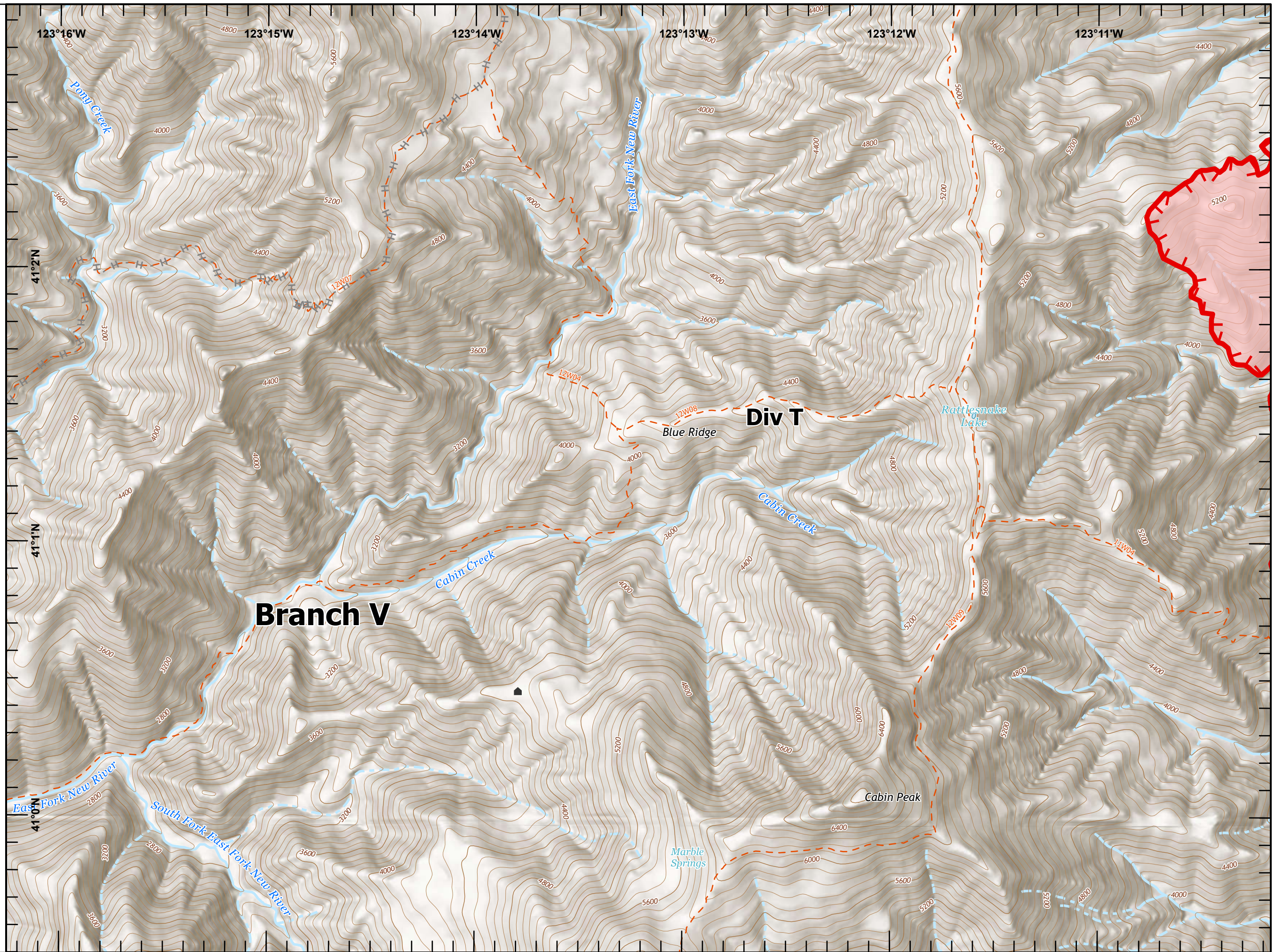
CA-KNF-006385  
09/03/2021  
114628 acres

Page 23

-  Wildfire Daily Fire Perimeter
-  Structure
-  Planned Hand Line
-  Fire Edge
-  Trail
-  Perennial Stream
-  Intermittent Stream



Last Updated: 9/2/2021 23:11



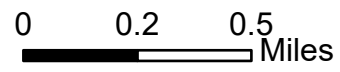
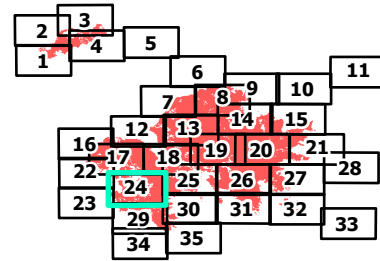
# IAP Map

## River Complex

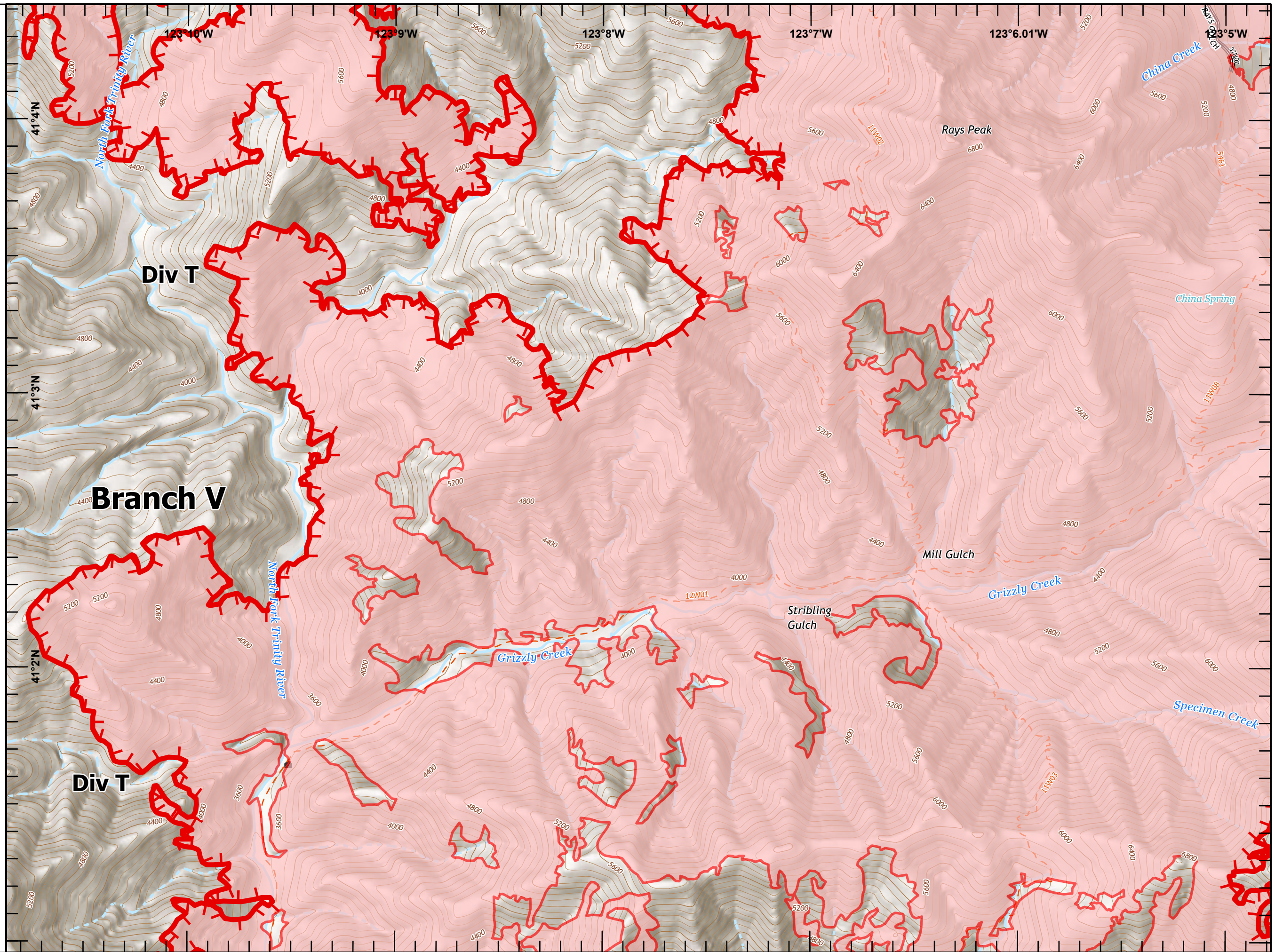
CA-KNF-006385  
09/03/2021  
114628 acres

Page 24

- Wildfire Daily Fire Perimeter
- Structure
- Fire Edge
- Trail
- Road - Light Duty - Dirt
- Road - Unimproved
- Local Streets
- Perennial Stream
- Intermittent Stream



Last Updated: 9/2/2021 23:11















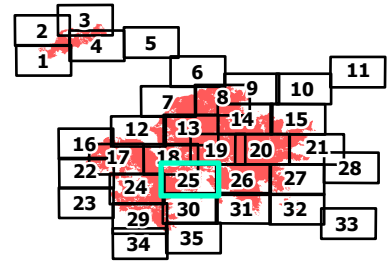
# IAP Map

## River Complex

CA-KNF-006385  
09/03/2021  
114628 acres

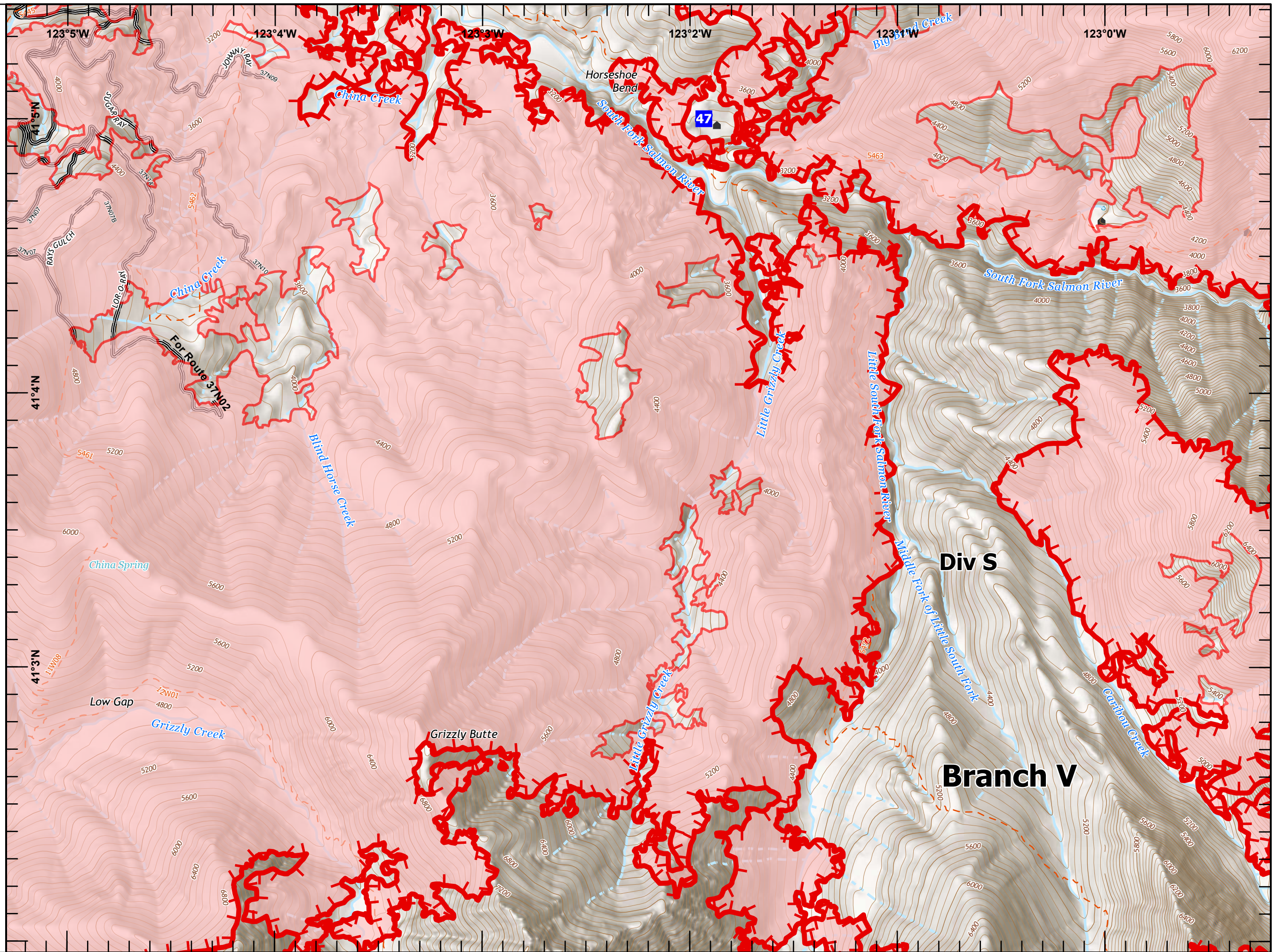
Page 25

-  Wildfire Daily Fire Perimeter
-  Drop Point
-  Structure
-  Fire Edge
-  Trail
-  Road - Light Duty - Dirt
-  Road - Unimproved
-  Local Streets
-  Perennial Stream
-  Intermittent Stream



0 0.2 0.5 Miles

Last Updated: 9/2/2021 23:11

















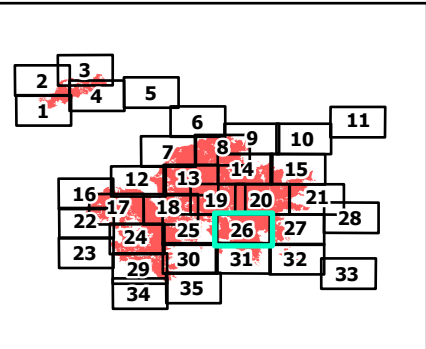
# IAP Map

## River Complex

CA-KNF-006385  
09/03/2021  
114628 acres

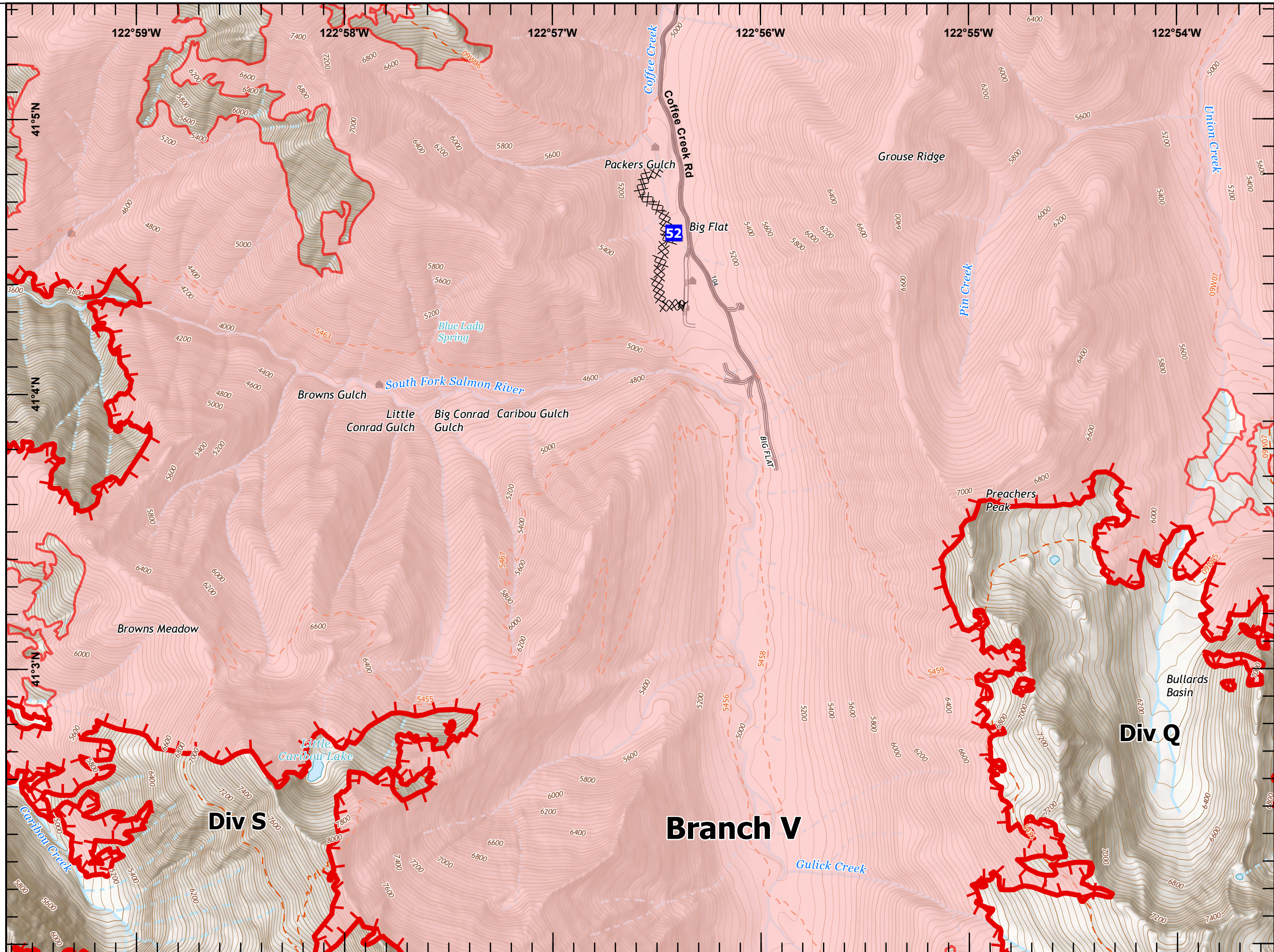
Page 26

-  Wildfire Daily Fire Perimeter
-  Drop Point
-  Structure
-  Completed Dozer Line
-  Completed Hand Line
-  Fire Edge
-  Trail
-  Road - Light Duty - Dirt
-  Road - Light Duty - Paved
-  Road - Unimproved
-  Local Streets
-  Alleys, Driveways, Walkways
-  Perennial Stream
-  Intermittent Stream



0 0.2 0.5 Miles

Last Updated: 9/2/2021 23:11



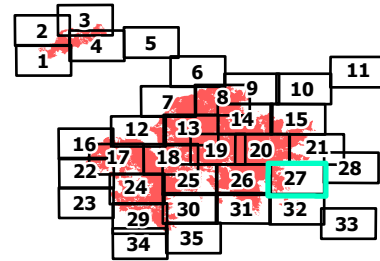
# IAP Map

## River Complex

CA-KNF-006385  
09/03/2021  
114628 acres

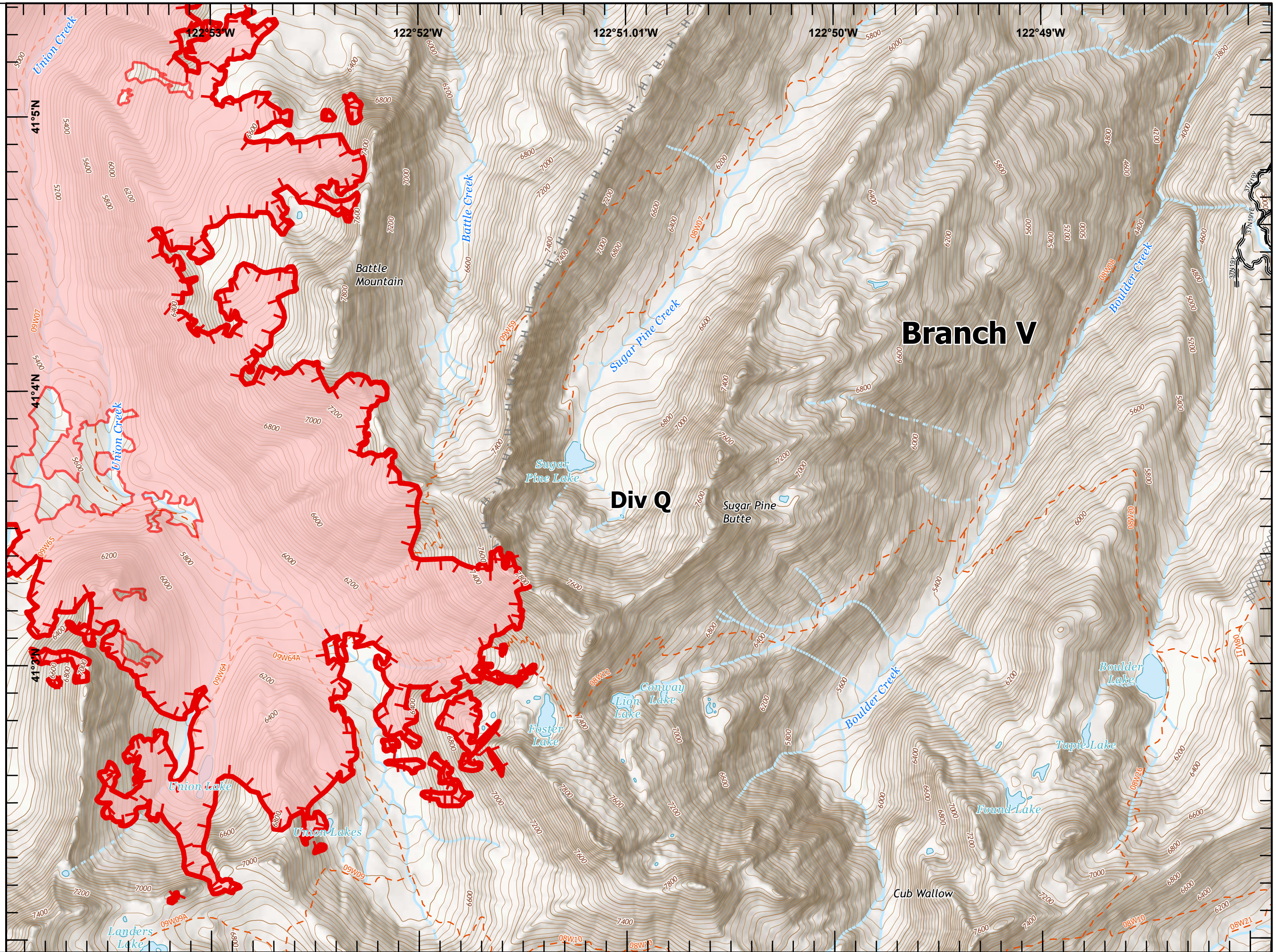
Page 27

- Wildfire Daily Fire Perimeter
- Planned Dozer Line
- Planned Hand Line
- Fire Edge
- Trail
- Road - Light Duty - Gravel
- Road - Unimproved
- Local Streets
- Perennial Stream
- Intermittent Stream



0 0.2 0.5 Miles

Last Updated: 9/2/2021 23:12
























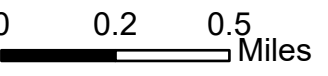
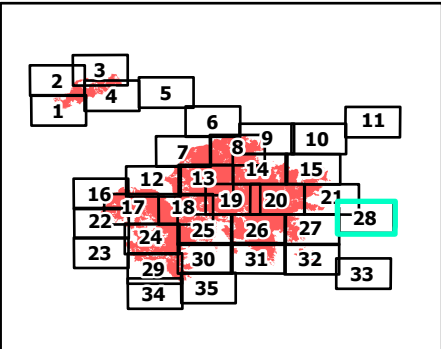
# IAP Map

## River Complex

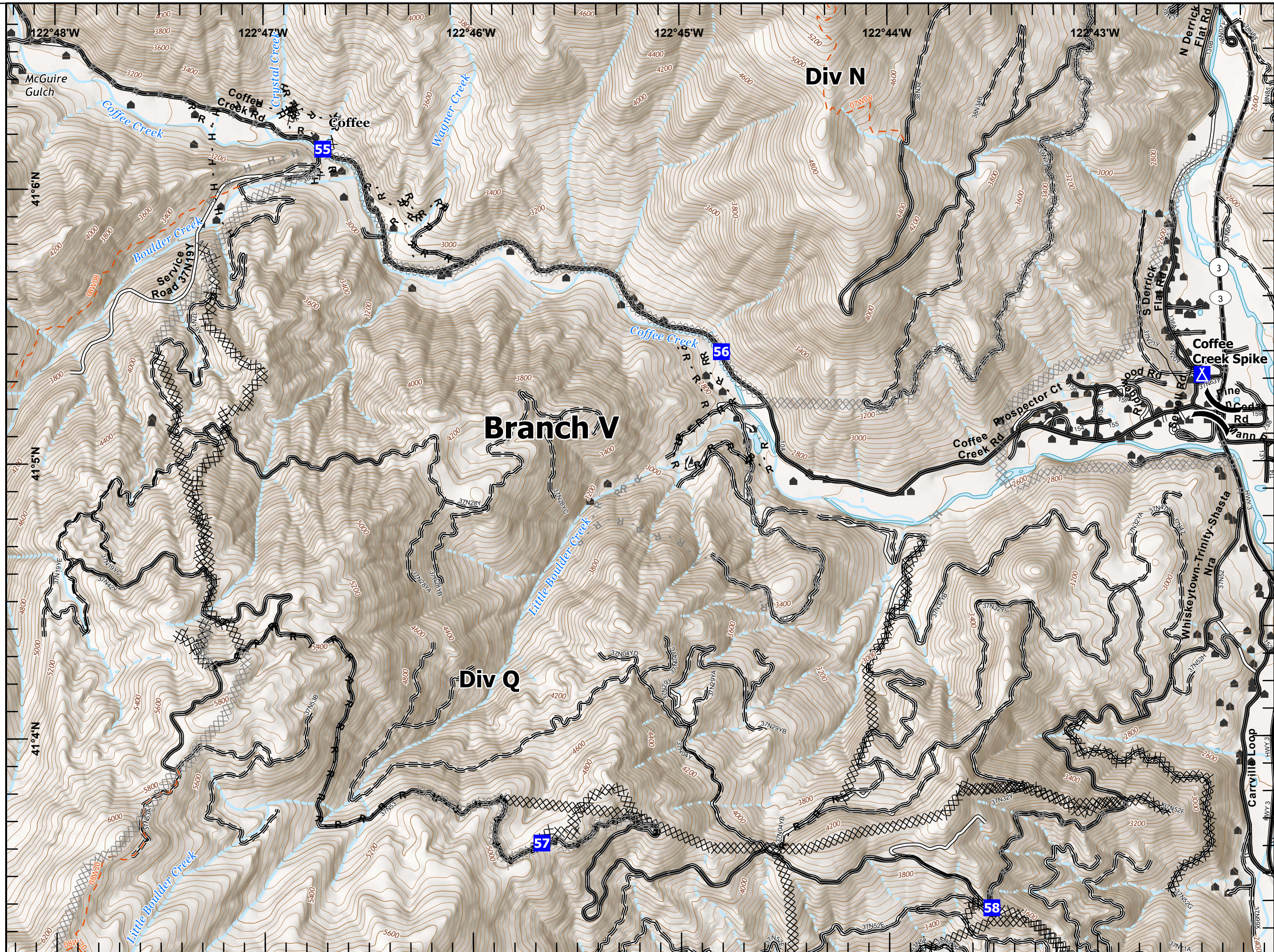
CA-KNF-006385  
09/03/2021  
114628 acres

Page 28

-  Division Break
-  Drop Point
-  Camp
-  Structure
-  Completed Dozer Line
-  Completed Hand Line
-  Completed Road as Line
-  Planned Dozer Line
-  Planned Hand Line
-  Planned Road as Line
-  Trail
-  Highway
-  Road - Light Duty - Dirt
-  Road - Light Duty - Gravel
-  Road - Light Duty - Paved
-  Road - Unimproved
-  Major Roads
-  Local Streets
-  Alleys, Driveways, Walkways
-  Perennial Stream
-  Intermittent Stream



Last Updated: 9/2/2021 23:12









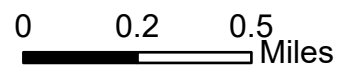
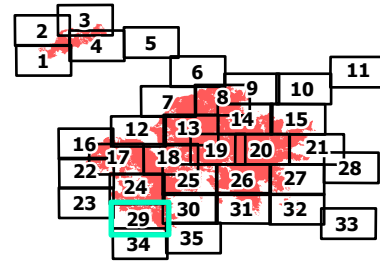
# IAP Map

## River Complex

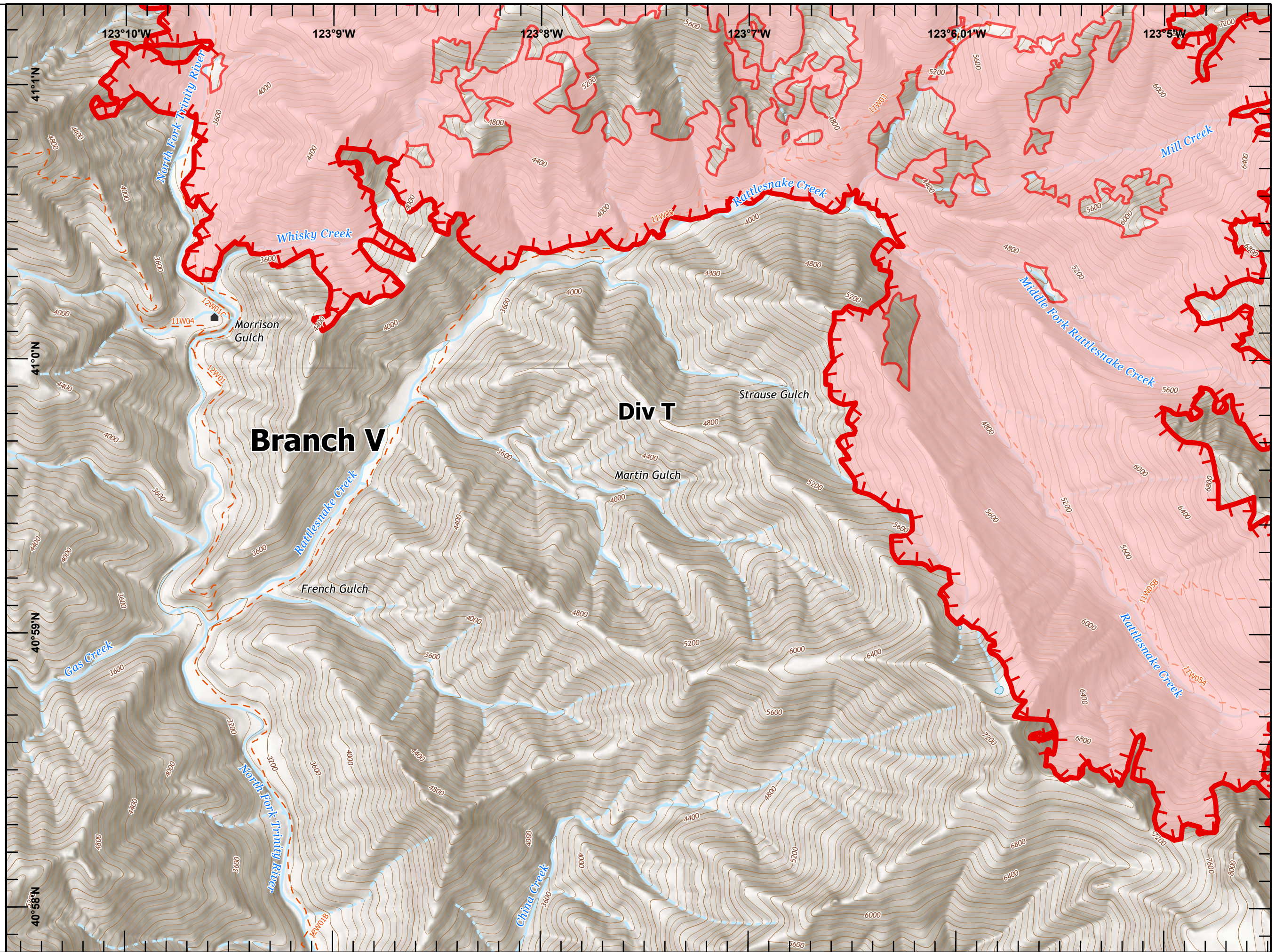
CA-KNF-006385  
09/03/2021  
114628 acres

Page 29

-  Wildfire Daily Fire Perimeter
-  Structure
-  Fire Edge
-  Trail
-  Perennial Stream
-  Intermittent Stream



Last Updated: 9/2/2021 23:12








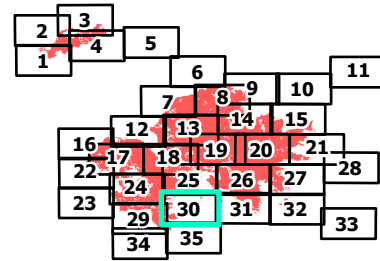
# IAP Map

## River Complex

CA-KNF-006385  
09/03/2021  
114628 acres

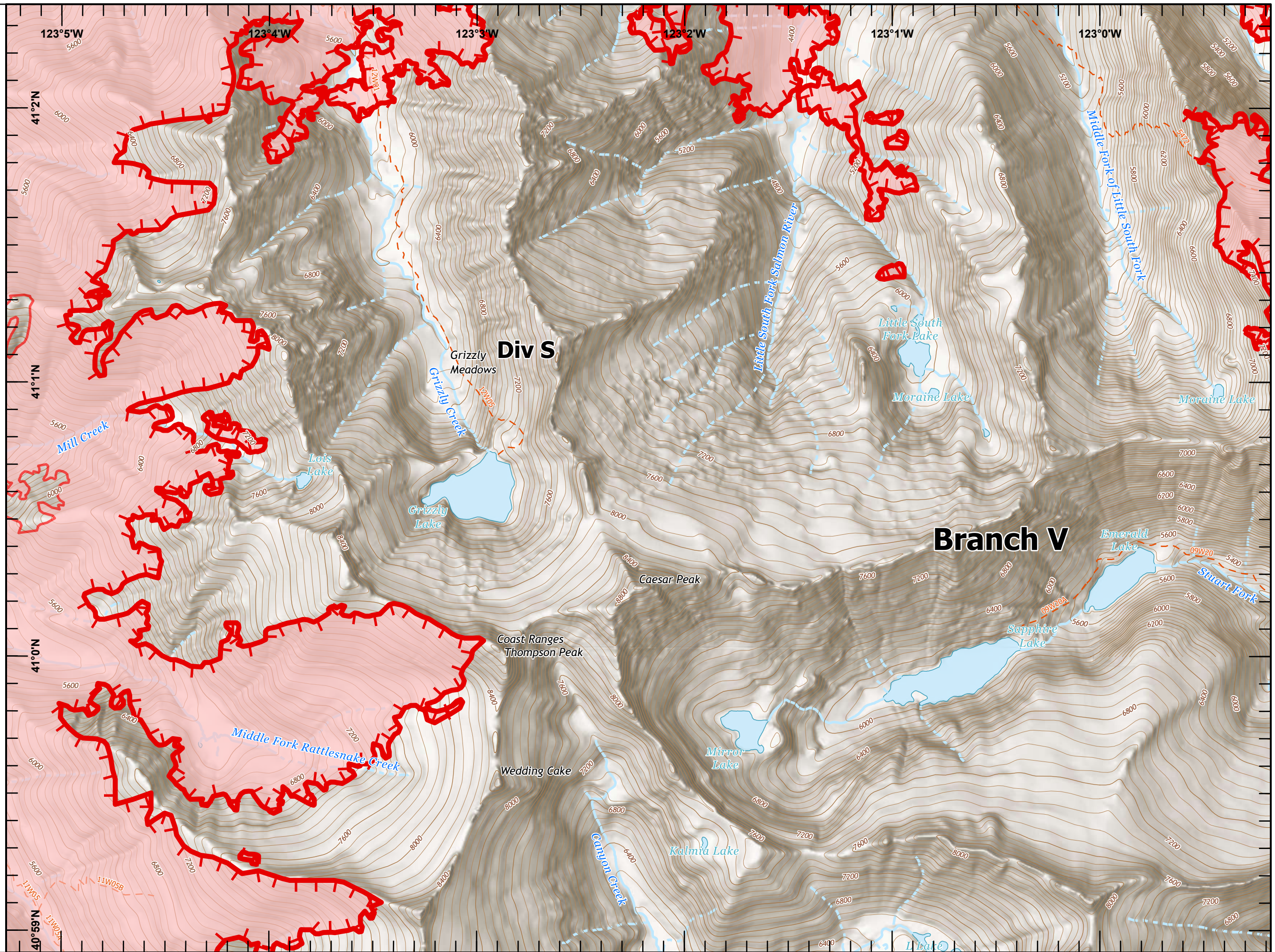
Page 30

-  Wildfire Daily Fire Perimeter
-  Fire Edge
-  Trail
-  Perennial Stream
-  Intermittent Stream



0 0.2 0.5 Miles

Last Updated: 9/2/2021 23:12






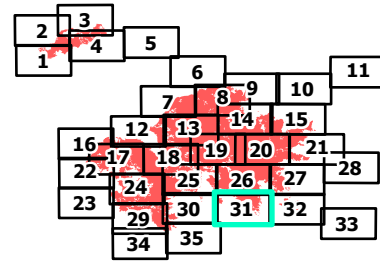
# IAP Map

## River Complex

CA-KNF-006385  
09/03/2021  
114628 acres

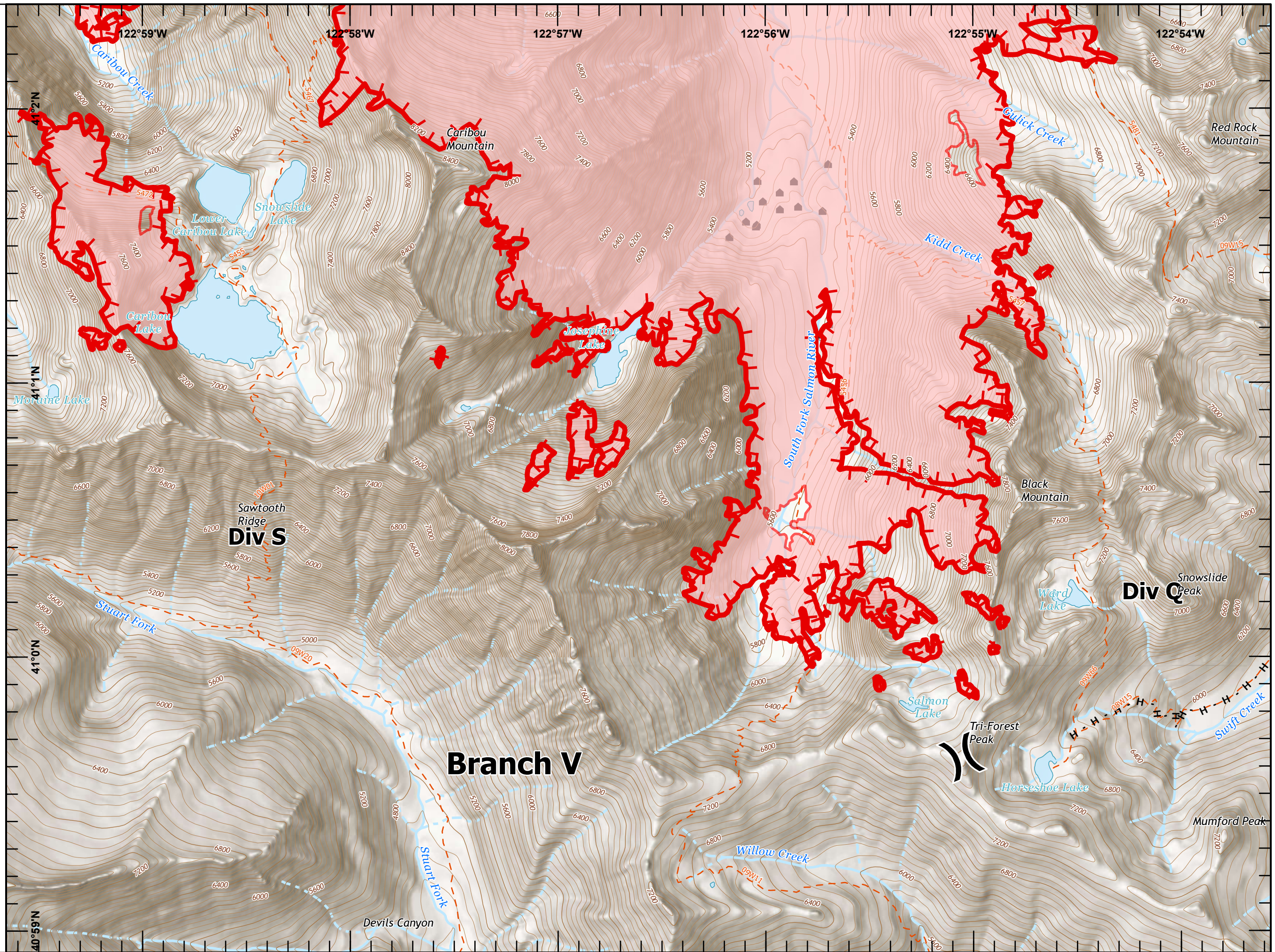
Page 31

-  Wildfire Daily Fire Perimeter
-  Division Break
-  Structure
-  Completed Hand Line
-  Fire Edge
-  Trail
-  Perennial Stream
-  Intermittent Stream



0 0.2 0.5 Miles

Last Updated: 9/2/2021 23:12



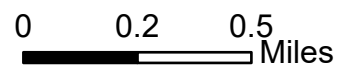
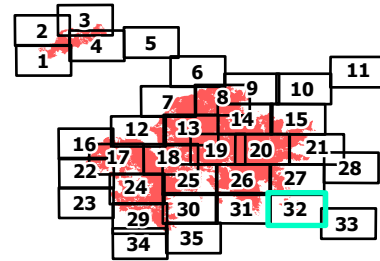
# IAP Map

## River Complex

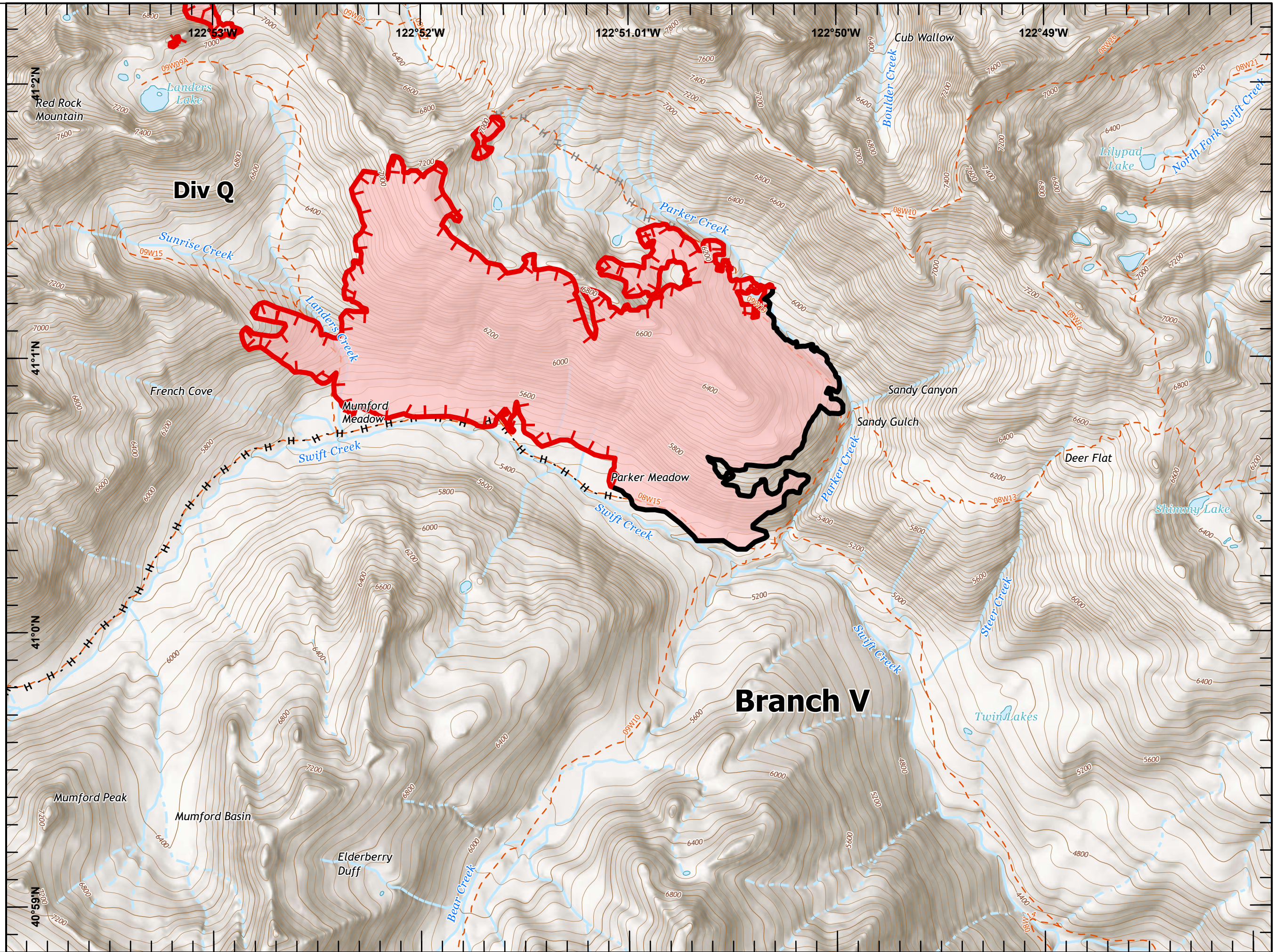
CA-KNF-006385  
09/03/2021  
114628 acres

Page 32

- Wildfire Daily Fire Perimeter
- Completed Hand Line
- Planned Hand Line
- Fire Edge
- Contained Line
- Trail
- Perennial Stream
- Intermittent Stream



Last Updated: 9/2/2021 23:12





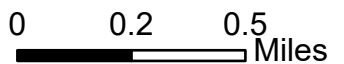
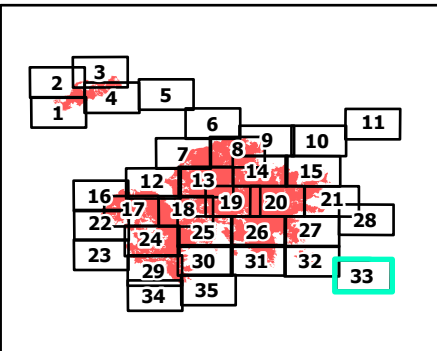
# IAP Map

## River Complex

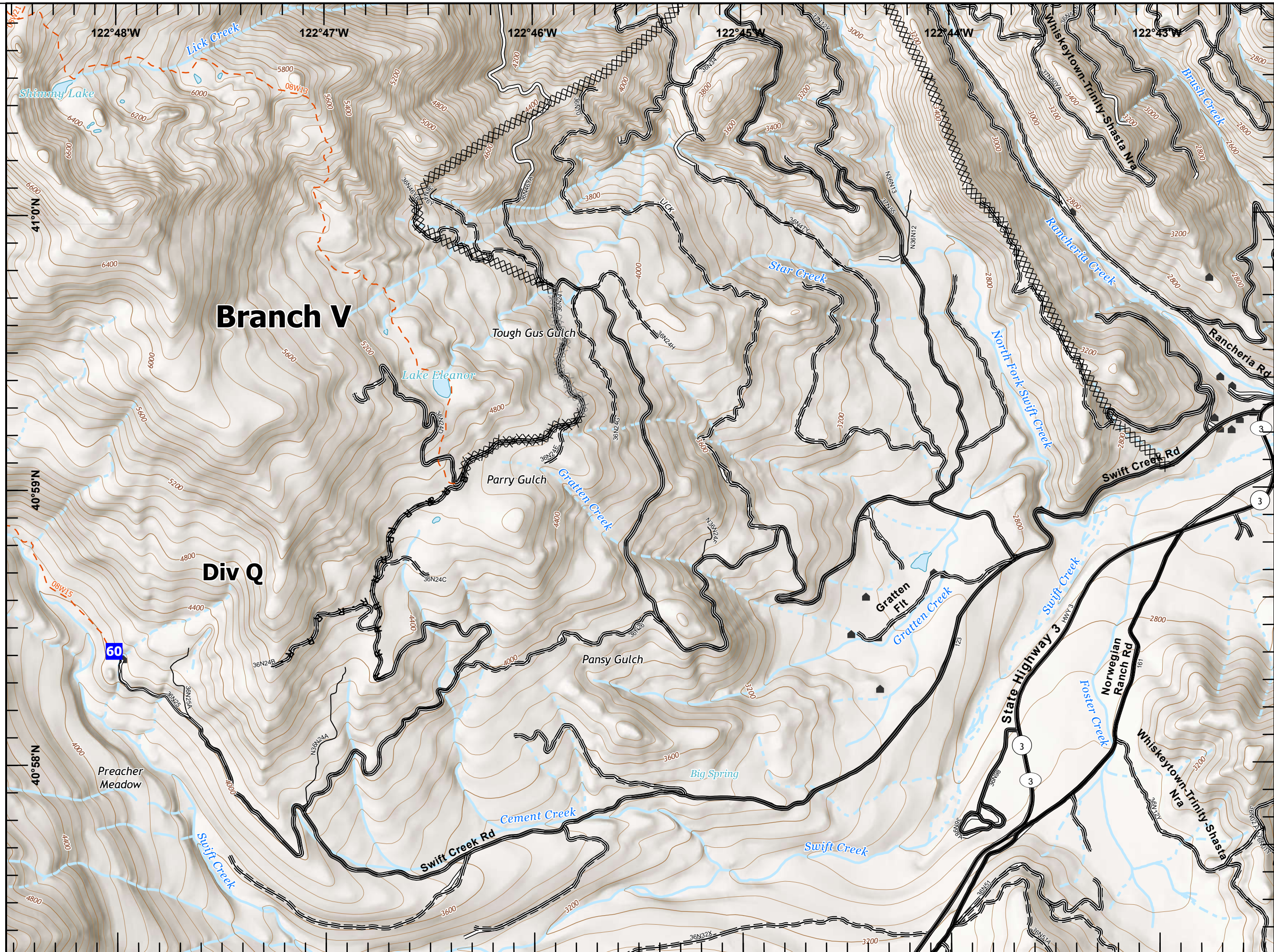
CA-KNF-006385  
09/03/2021  
114628 acres

Page 33

- Drop Point
- Structure
- ⊗⊗ Completed Dozer Line
- R - Completed Road as Line
- ⊗⊗ Planned Dozer Line
- - - Trail
- Highway
- Road - Light Duty - Dirt
- Road - Light Duty - Gravel
- Road - Light Duty - Paved
- Road - Unimproved
- Major Roads
- Local Streets
- Alleys, Driveways, Walkways
- Perennial Stream
- - - Intermittent Stream



Last Updated: 9/2/2021 23:12



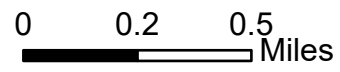
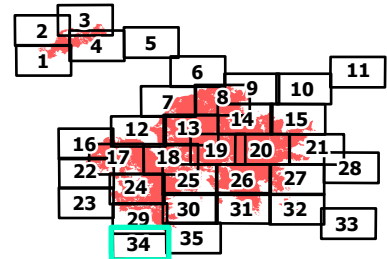
# IAP Map

## River Complex

CA-KNF-006385  
 09/03/2021  
 114628 acres

Page 34

- Wildfire Daily Fire Perimeter
- Division Break
- Fire Edge
- Trail
- Road - Light Duty - Dirt
- Road - Light Duty - Gravel
- Local Streets
- Perennial Stream
- Intermittent Stream



Last Updated: 9/2/2021 23:13



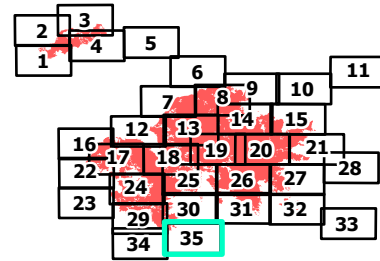
# IAP Map

## River Complex

CA-KNF-006385  
09/03/2021  
114628 acres

Page 35

- Wildfire Daily Fire Perimeter
- Fire Edge
- Trail
- Perennial Stream
- Intermittent Stream



0 0.2 0.5 Miles

Last Updated: 9/2/2021 23:13

