



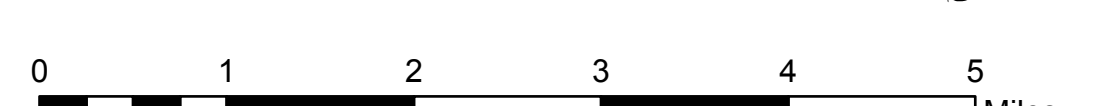


- Fire Edge
- Contained Line
- Wildfire Daily Fire Perimeter

**OPERATIONS - FBAN**  
 River Complex  
 CA-KNF-006385  
 09/05/2021





1:65,000

Map Updated: 9/4/2021 21:57