

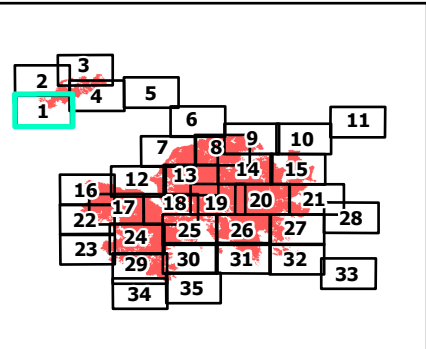
# IAP Map

## River Complex

CA-KNF-006385  
09/07/2021  
129,067 acres

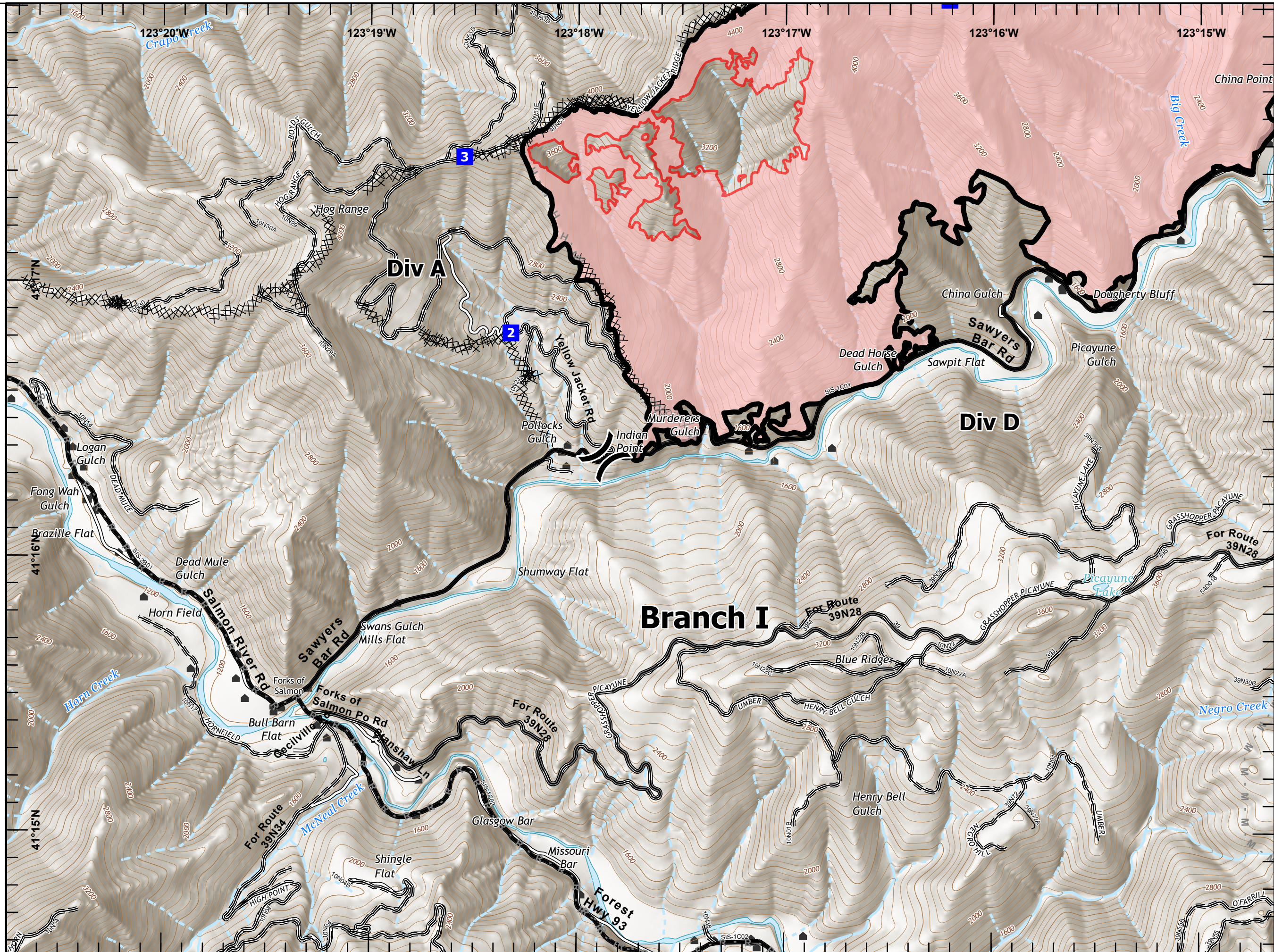
Page 1

- ▭ Wildfire Daily Fire Perimeter
- ) Division Break
- Drop Point
- ▲ Structure
- Completed Dozer Line
- Planned Dozer Line
- Planned Hand Line
- Planned Mixed Construction Line
- Planned Road as Line
- Contained Line
- Road - Light Duty - Dirt
- Road - Light Duty - Gravel
- Road - Light Duty - Paved
- Road - Unimproved
- Major Roads
- Local Streets
- Perennial Stream
- Intermittent Stream
- ◆ Reference point



0 0.2 0.5 Miles

Last Updated: 9/7/2021 00:17



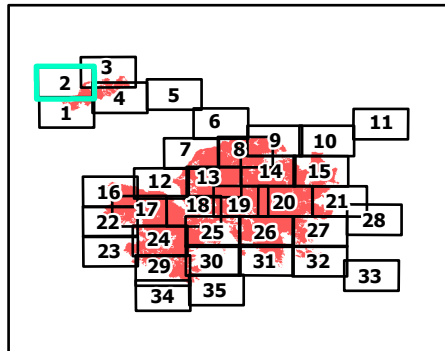
# IAP Map

## River Complex

CA-KNF-006385  
09/07/2021  
129,067 acres

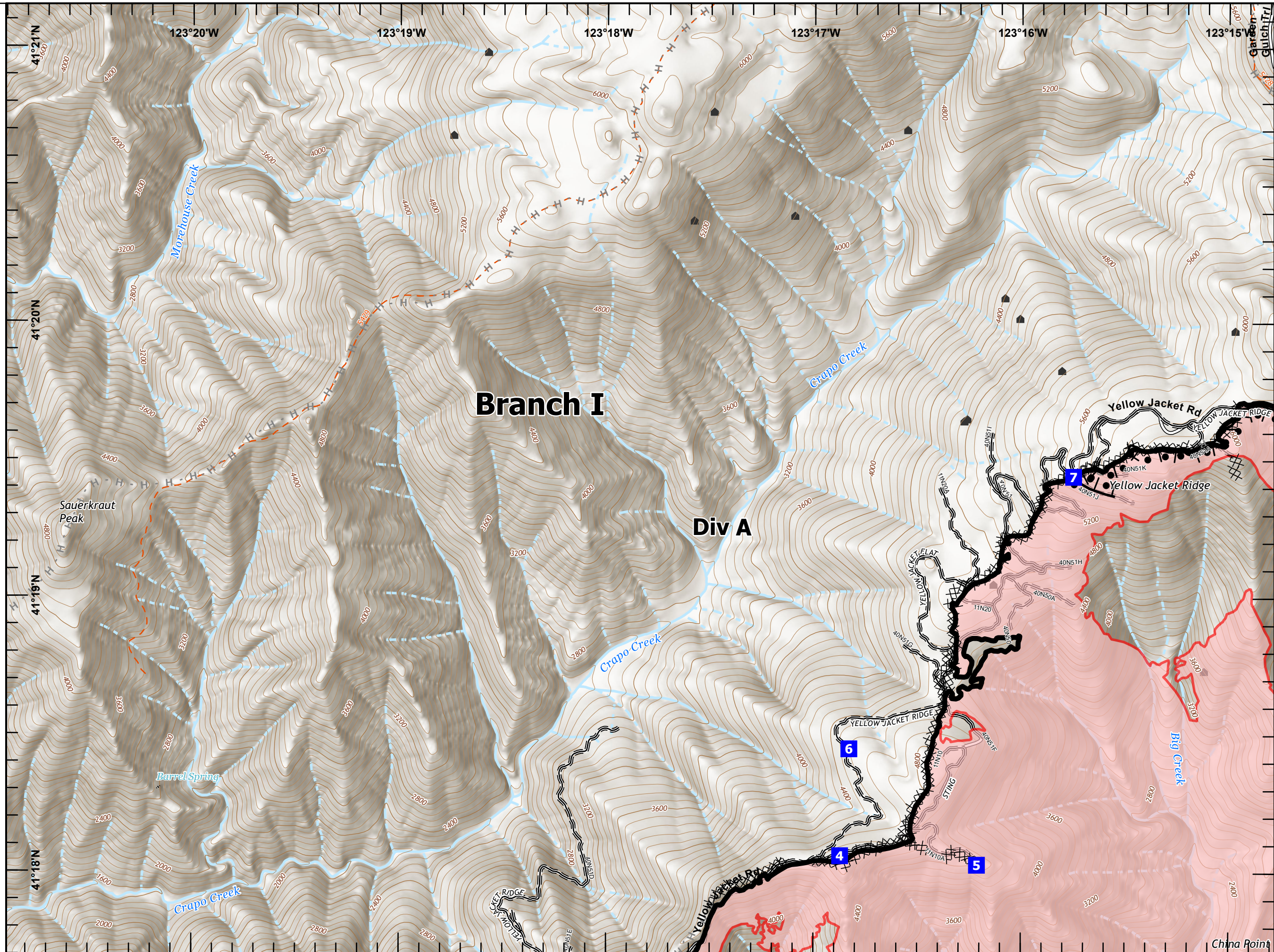
Page 2

- Wildfire Daily Fire Perimeter
- Drop Point
- Structure
- Completed Burnout
- Completed Dozer Line
- Planned Hand Line
- Planned Road as Line
- Contained Line
- Road - Unimproved
- Local Streets
- Perennial Stream
- Intermittent Stream
- Reference point



0 0.2 0.5 Miles

Last Updated: 9/7/2021 00:17



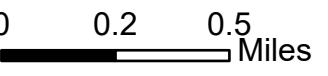
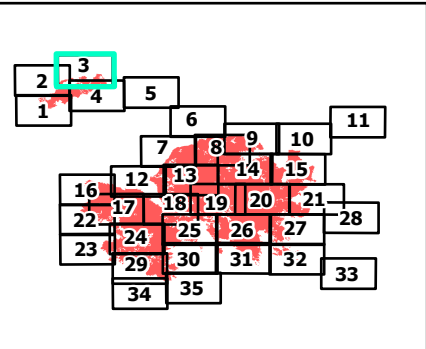
China Point

# IAP Map River Complex

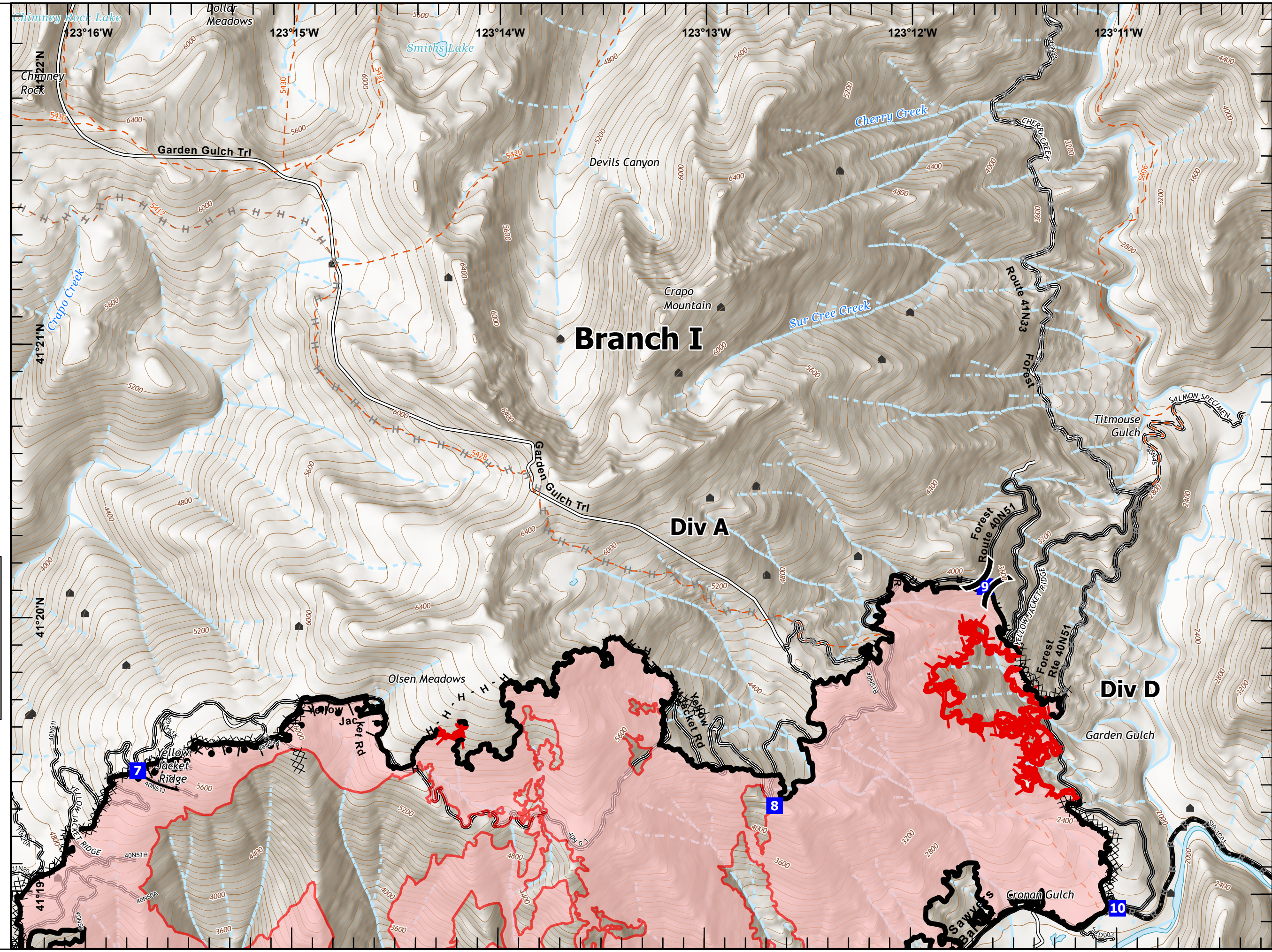
CA-KNF-006385  
09/07/2021  
129,067 acres

Page 3

- Wildfire Daily Fire Perimeter
- Division Break
- Drop Point
- Structure
- Completed Burnout
- Completed Dozer Line
- Completed Hand Line
- Completed Road as Line
- Planned Hand Line
- Planned Road as Line
- Fire Edge
- Contained Line
- Road - Light Duty - Gravel
- Road - Light Duty - Paved
- Road - Unimproved
- Major Roads
- Local Streets
- Perennial Stream
- Intermittent Stream
- Reference point



Last Updated: 9/7/2021 00:17



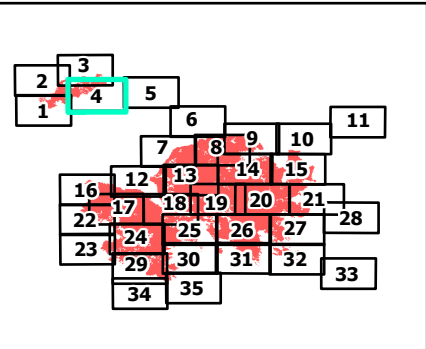
# IAP Map

## River Complex

CA-KNF-006385  
09/07/2021  
129,067 acres

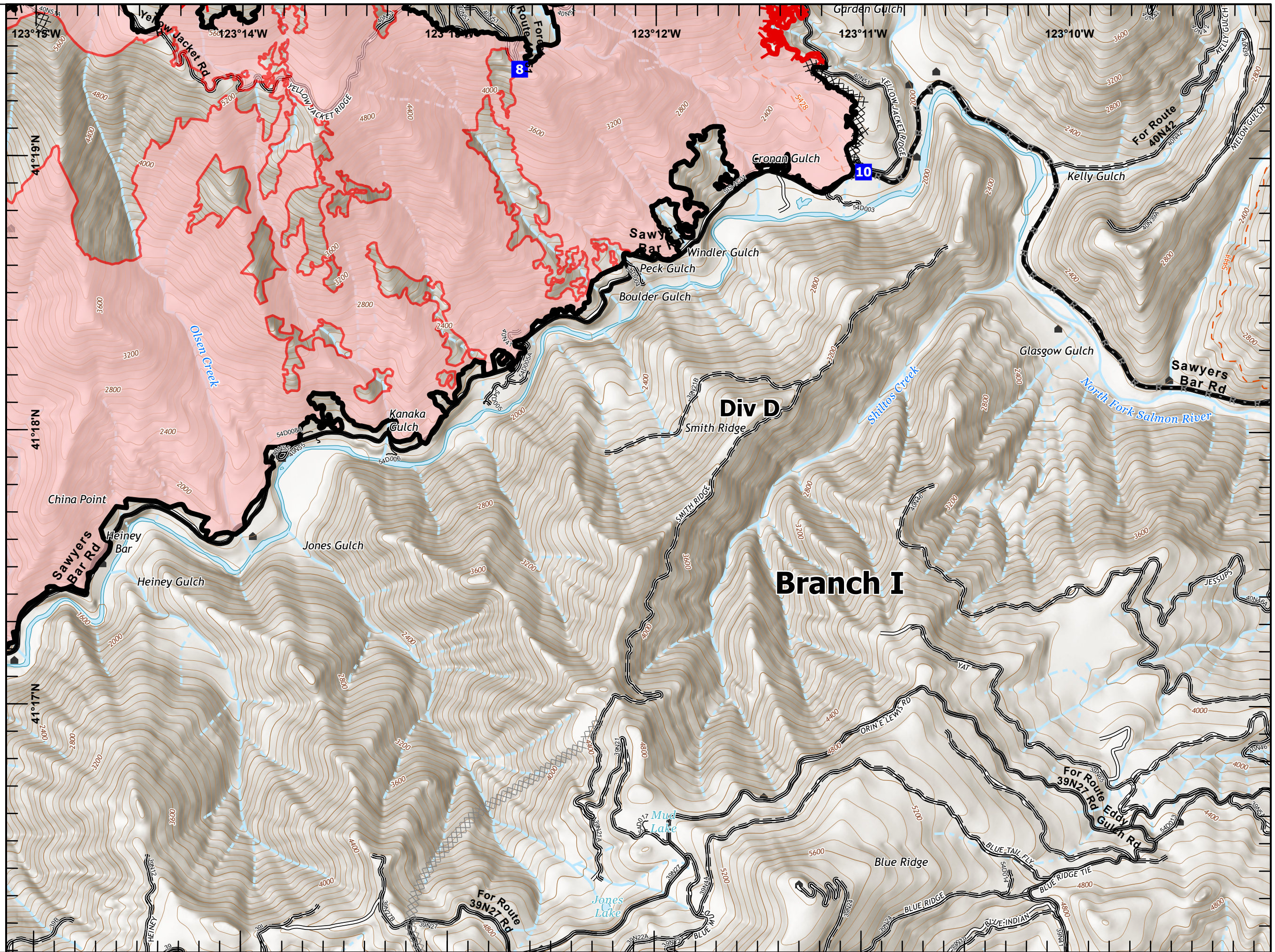
Page 4

- Wildfire Daily Fire Perimeter
- Drop Point
- Structure
- Completed Burnout
- Completed Dozer Line
- Completed Hand Line
- Completed Road as Line
- Planned Dozer Line
- Planned Road as Line
- Fire Edge
- Contained Line
- Road - Light Duty - Dirt
- Road - Light Duty - Gravel
- Road - Light Duty - Paved
- Road - Unimproved
- Major Roads
- Local Streets
- Perennial Stream
- Intermittent Stream
- Reference point



0 0.2 0.5 Miles

Last Updated: 9/7/2021 00:18



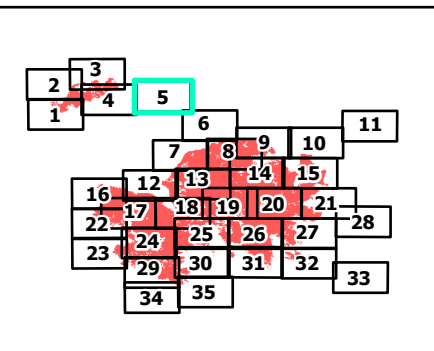
# IAP Map

## River Complex

CA-KNF-006385  
09/07/2021  
129,067 acres

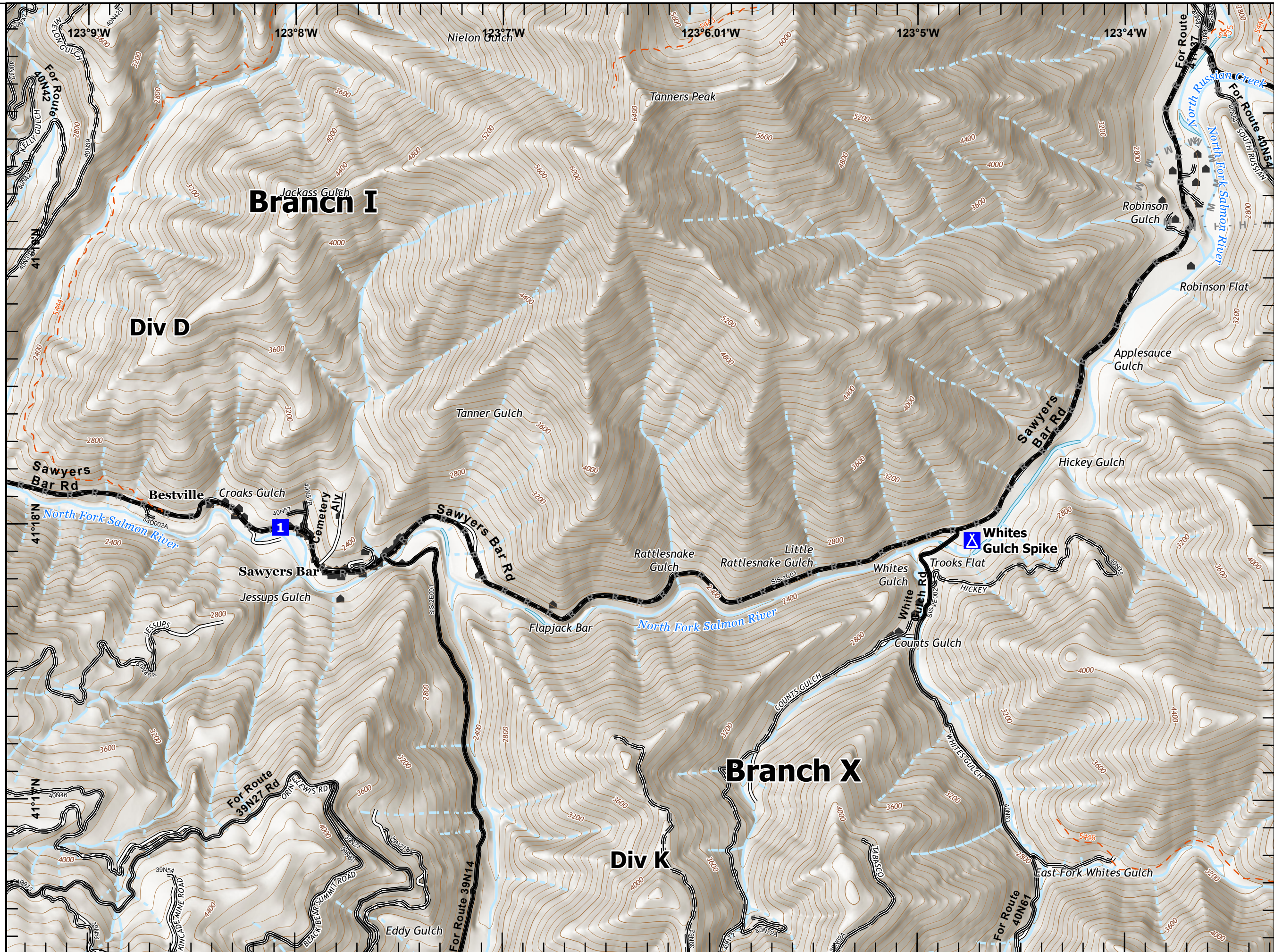
### Page 5

- Drop Point
- Camp
- Structure
- H - Planned Hand Line
- M - Planned Mixed Construction Line
- R - Planned Road as Line
- Road - Light Duty - Dirt
- Road - Light Duty - Gravel
- Road - Light Duty - Paved
- Road - Unimproved
- Major Roads
- Local Streets
- Alleys, Driveways, Walkways
- Perennial Stream
- Intermittent Stream
- Reference point



0 0.2 0.5 Miles

Last Updated: 9/7/2021 00:18


























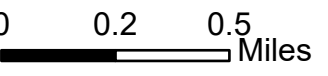
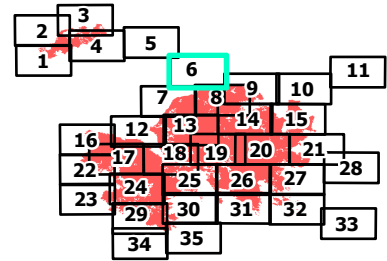
# IAP Map

## River Complex

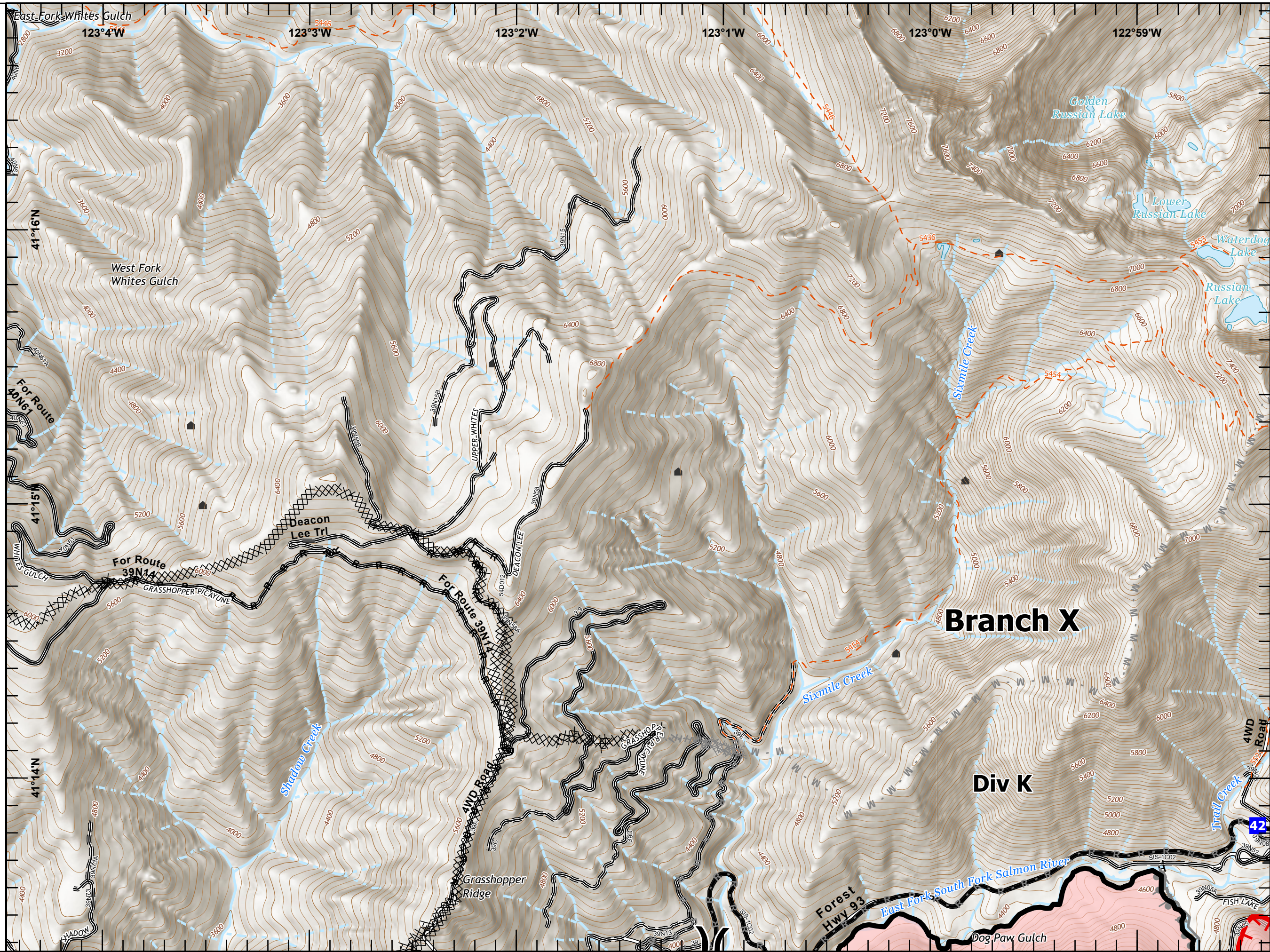
CA-KNF-006385  
09/07/2021  
129,067 acres

Page 6

-  Wildfire Daily Fire Perimeter
-  Division Break
-  Drop Point
-  Structure
-  Completed Dozer Line
-  Completed Hand Line
-  Completed Road as Line
-  Planned Burnout
-  Planned Dozer Line
-  Planned Hand Line
-  Planned Mixed Construction Line
-  Planned Road as Line
-  Fire Edge
-  Contained Line
-  Road - Light Duty - Dirt
-  Road - Light Duty - Gravel
-  Road - Light Duty - Paved
-  Road - Unimproved
-  Major Roads
-  Local Streets
-  Perennial Stream
-  Intermittent Stream
-  Reference point



Last Updated: 9/7/2021 00:18



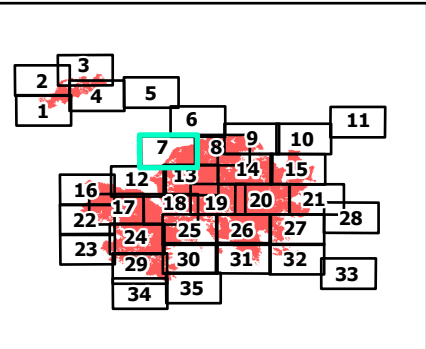
# IAP Map

## River Complex

CA-KNF-006385  
09/07/2021  
129,067 acres

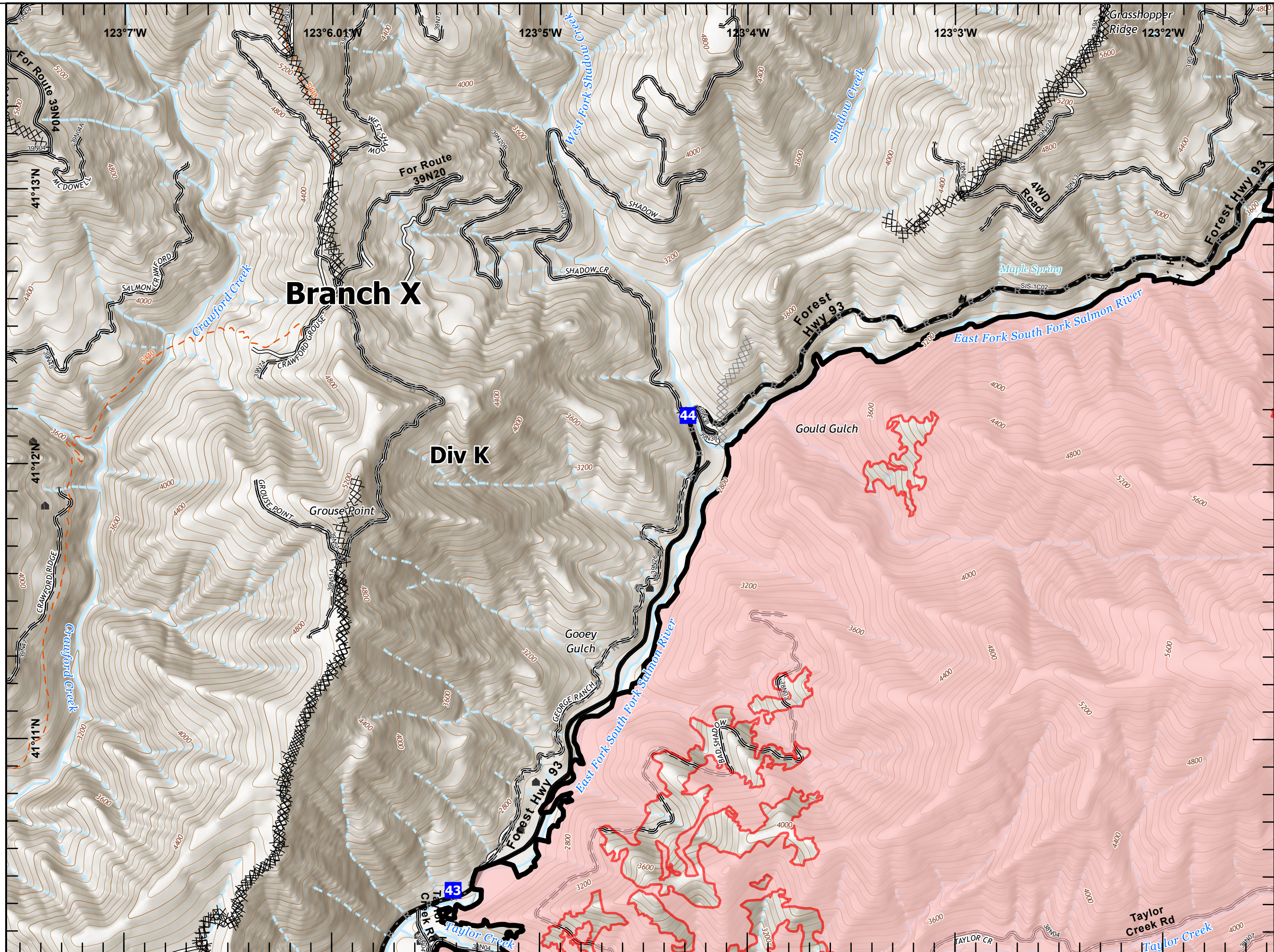
Page 7

- Wildfire Daily Fire Perimeter
- Drop Point
- Structure
- Completed Dozer Line
- Completed Hand Line
- Completed Road as Line
- Planned Dozer Line
- Planned Road as Line
- Contained Line
- Road - Light Duty - Dirt
- Road - Light Duty - Paved
- Road - Unimproved
- Major Roads
- Local Streets
- Perennial Stream
- Intermittent Stream
- Reference point



0 0.2 0.5 Miles

Last Updated: 9/7/2021 00:18



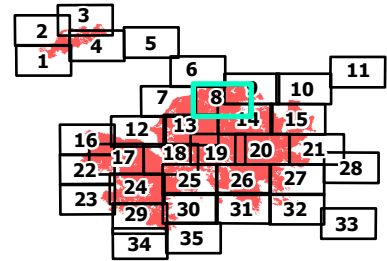
# IAP Map

## River Complex

CA-KNF-006385  
09/07/2021  
129,067 acres

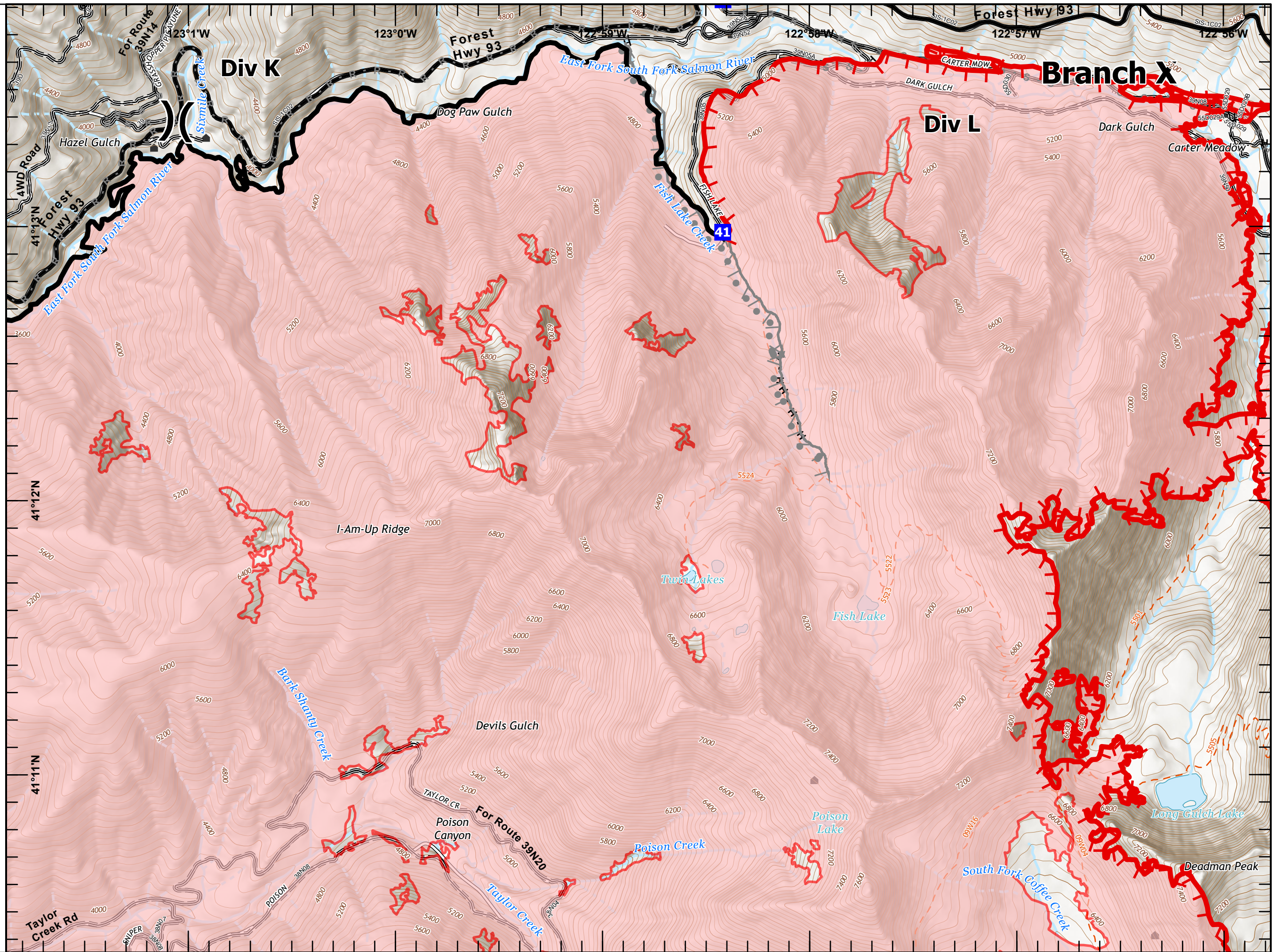
Page 8

-  Wildfire Daily Fire Perimeter
-  Division Break
-  Drop Point
-  Structure
-  Completed Hand Line
-  Completed Road as Line
-  Planned Burnout
-  Planned Hand Line
-  Planned Road as Line
-  Planned Secondary Line
-  Fire Edge
-  Contained Line
-  Trail
-  Road - Light Duty - Dirt
-  Road - Light Duty - Gravel
-  Road - Light Duty - Paved
-  Road - Unimproved
-  Major Roads
-  Local Streets
-  Alleys, Driveways, Walkways
-  Perennial Stream
-  Intermittent Stream
-  Reference point



0 0.2 0.5 Miles

Last Updated: 9/7/2021 00:18



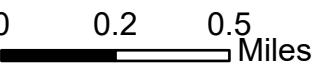
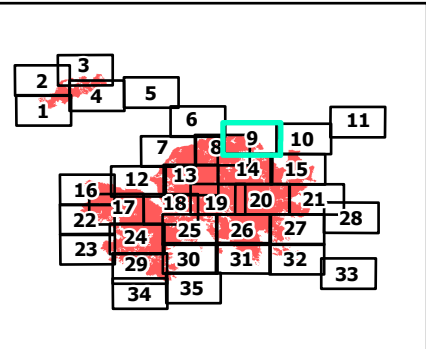


# IAP Map River Complex

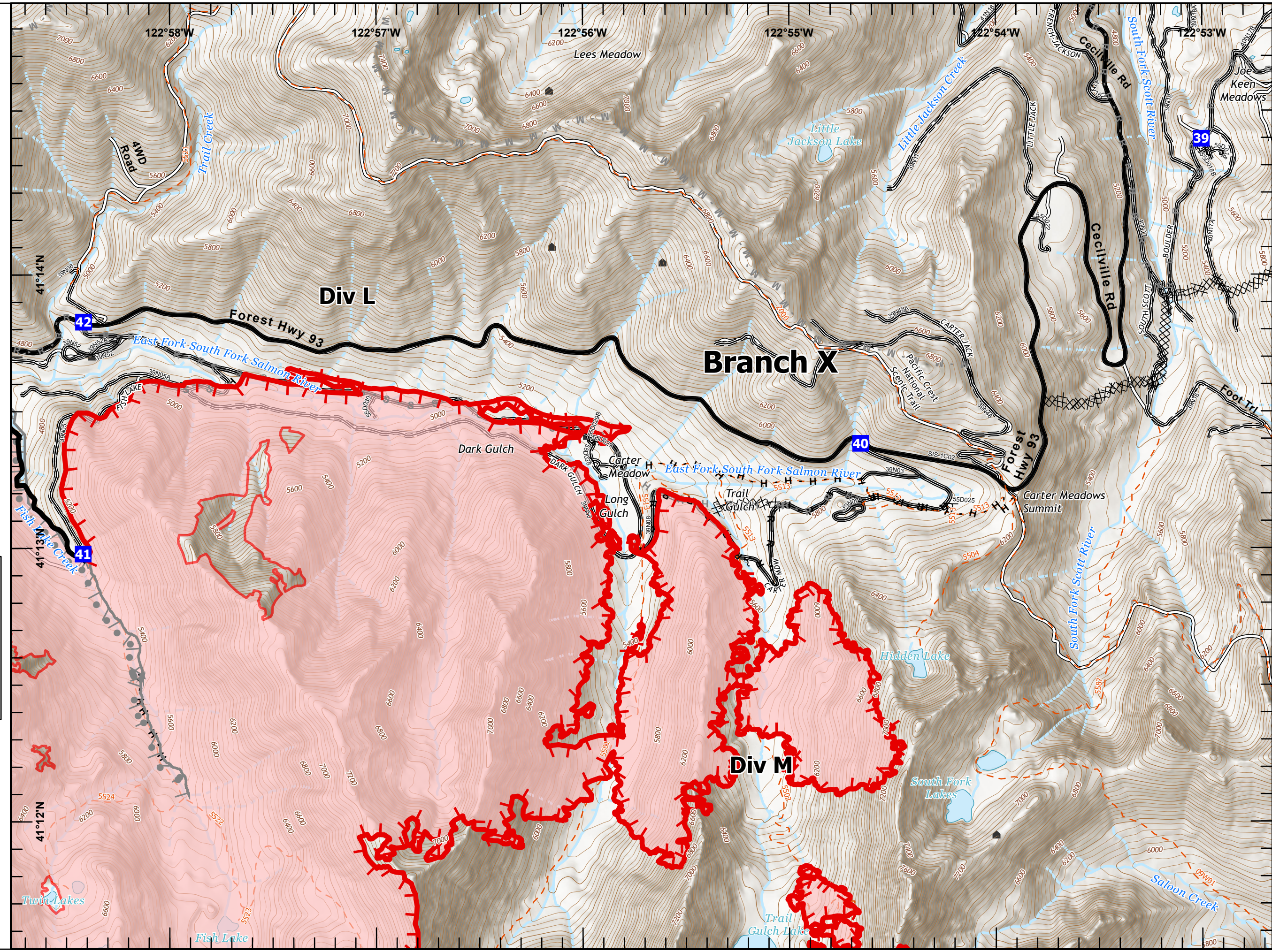
CA-KNF-006385  
09/07/2021  
129,067 acres

Page 9

- Wildfire Daily Fire Perimeter
- Drop Point
- Structure
- Completed Dozer Line
- Completed Hand Line
- Completed Road as Line
- Planned Burnout
- Planned Hand Line
- Planned Mixed Construction Line
- Planned Road as Line
- Planned Secondary Line
- Fire Edge
- Contained Line
- Trail
- Road - Light Duty - Dirt
- Road - Light Duty - Gravel
- Road - Light Duty - Paved
- Road - Unimproved
- Major Roads
- Local Streets
- Alleys, Driveways, Walkways
- Perennial Stream
- Intermittent Stream
- Reference point



Last Updated: 9/7/2021 00:18



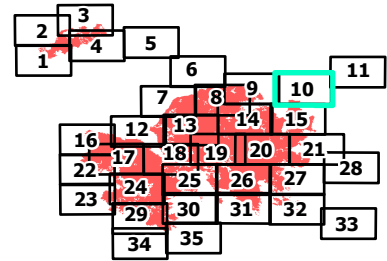
# IAP Map

## River Complex

CA-KNF-006385  
09/07/2021  
129,067 acres

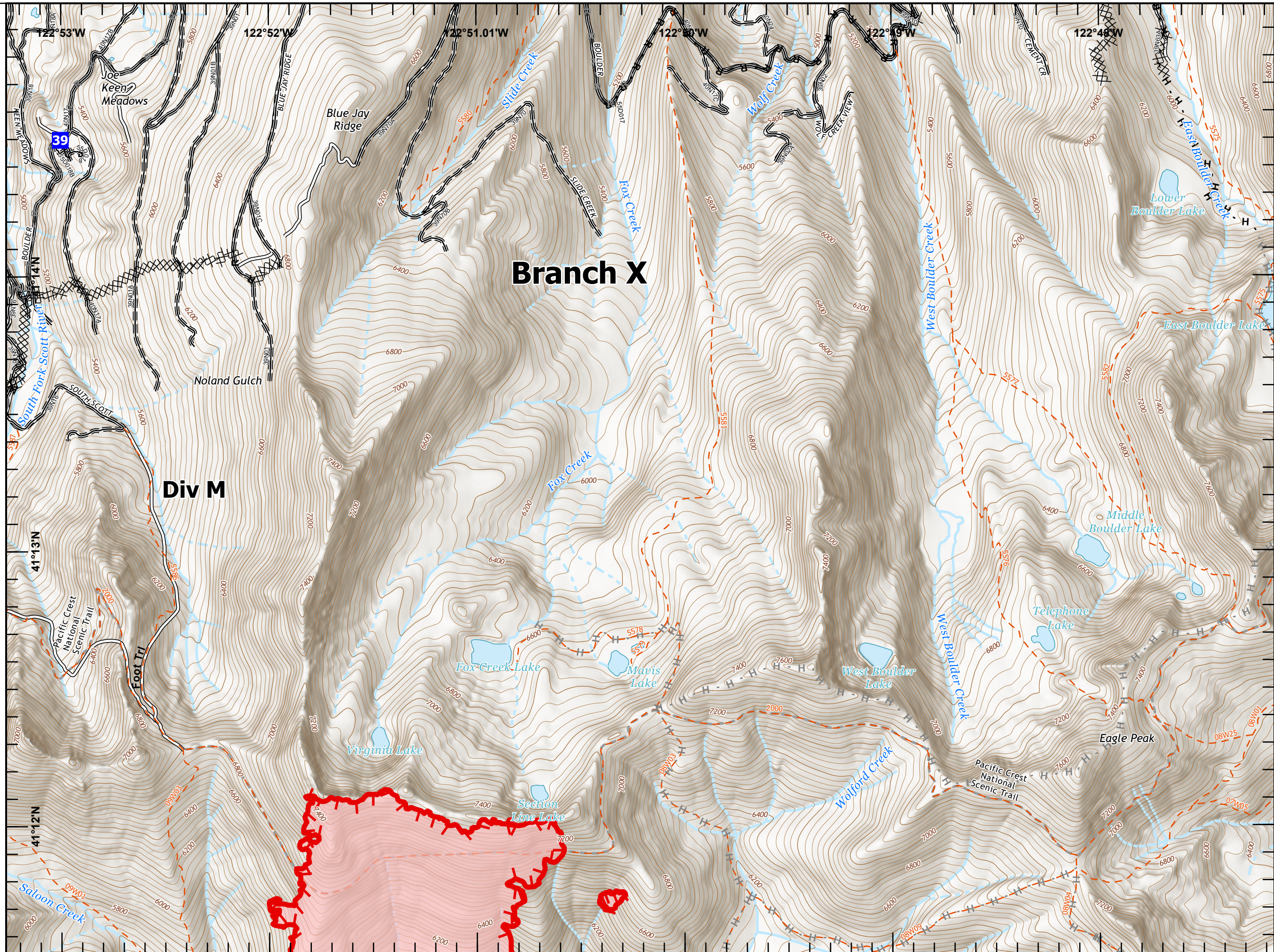
Page 10

- Wildfire Daily Fire Perimeter
- Drop Point
- Structure
- Completed Dozer Line
- Completed Hand Line
- Completed Road as Line
- Planned Hand Line
- Planned Road as Line
- Fire Edge
- Trail
- Road - Light Duty - Dirt
- Road - Light Duty - Gravel
- Road - Unimproved
- Local Streets
- Alleys, Driveways, Walkways
- Perennial Stream
- Intermittent Stream
- Reference point



0 0.2 0.5 Miles

Last Updated: 9/7/2021 00:18

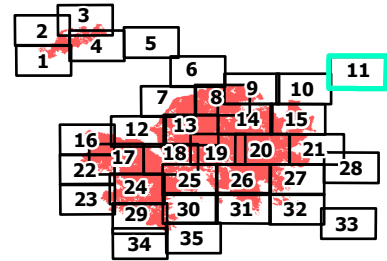


# IAP Map River Complex

CA-KNF-006385  
09/07/2021  
129,067 acres

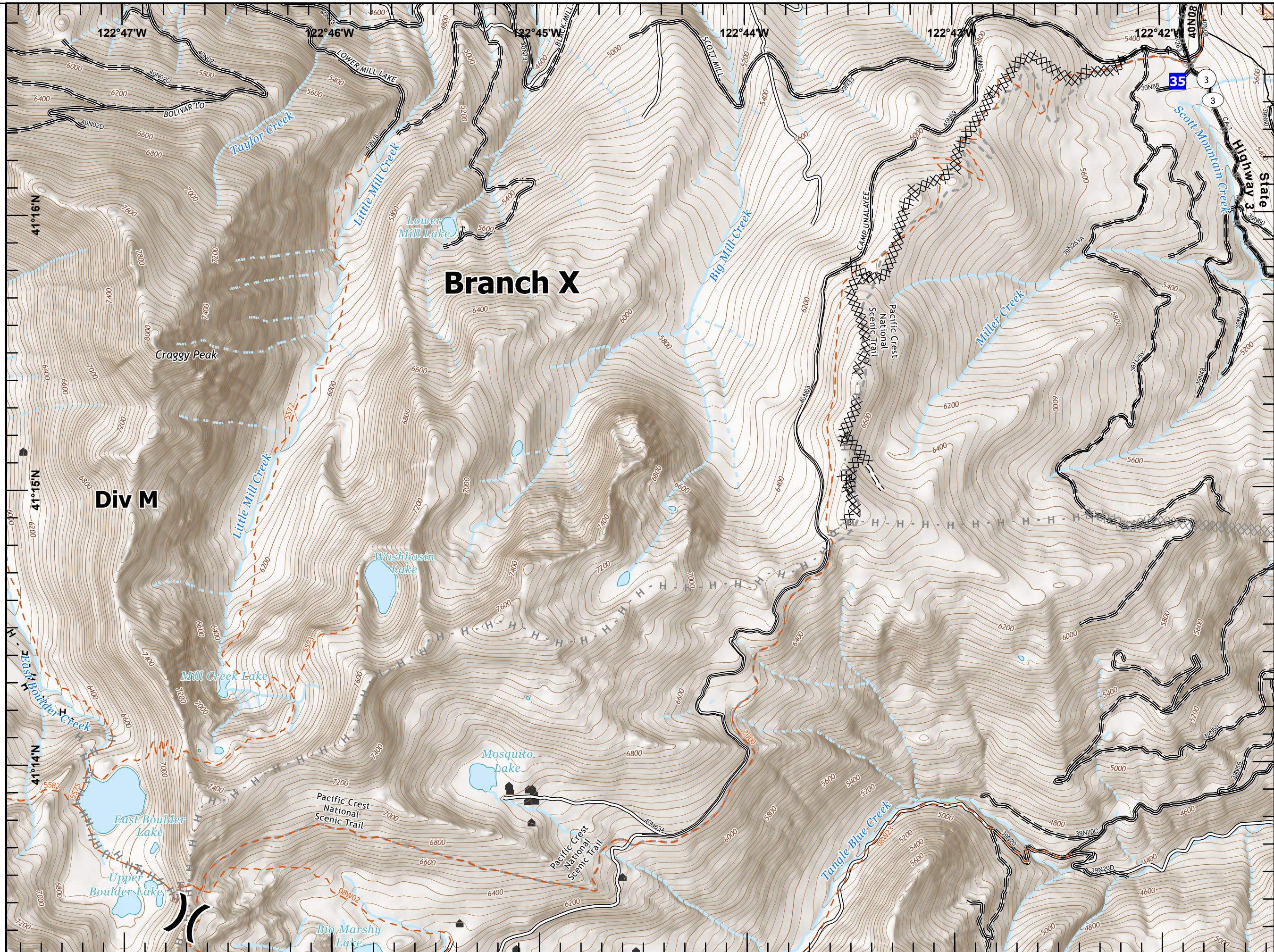
## Page 11

- )( Division Break
- Drop Point
- ▲ Structure
- ×× Completed Dozer Line
- H Completed Hand Line
- R Completed Road as Line
- ×× Planned Dozer Line
- H Planned Hand Line
- R Planned Road as Line
- - - Trail
- Highway
- Road - Light Duty - Dirt
- == Road - Unimproved
- Major Roads
- Local Streets
- Perennial Stream
- - - Intermittent Stream
- ◆ Reference point



0 0.2 0.5 Miles

Last Updated: 9/7/2021 00:19




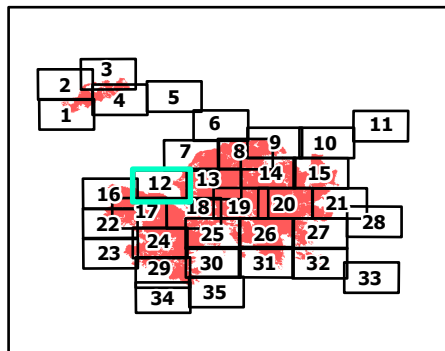
# IAP Map

## River Complex

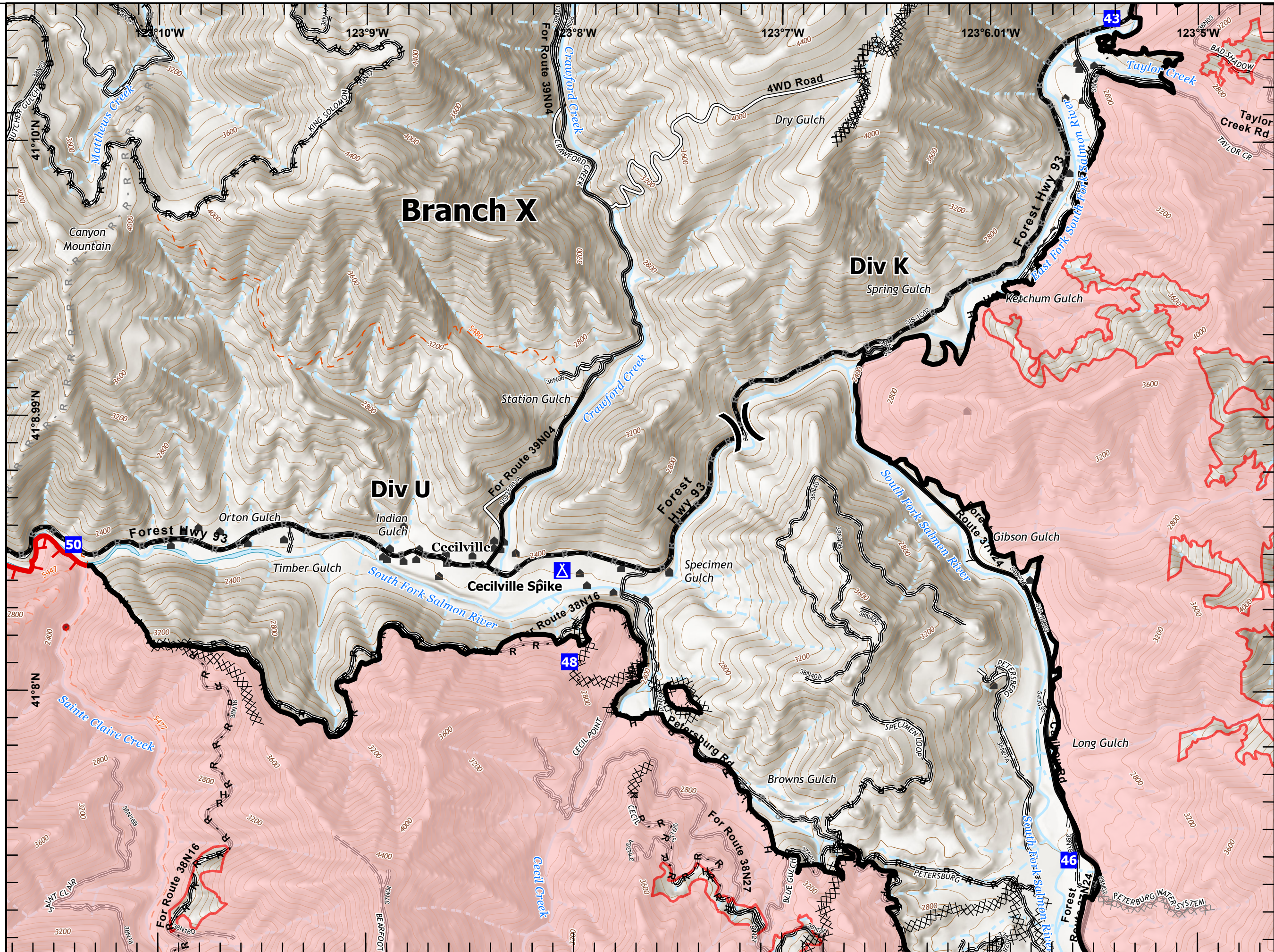
CA-KNF-006385  
09/07/2021  
129,067 acres

Page 12

- ▬ Wildfire Daily Fire Perimeter
- ) Division Break
- Drop Point
- ⊠ Camp
- Structure
- ⊠ Completed Dozer Line
- H Completed Hand Line
- R Completed Road as Line
- ⊠ Planned Dozer Line
- R Planned Road as Line
- S Planned Secondary Line
- └─┘ Fire Edge
- ▬ Contained Line
- ▬ Road - Light Duty - Dirt
- ▬ Road - Light Duty - Gravel
- ▬ Road - Light Duty - Paved
- ▬ Road - Unimproved
- ▬ Major Roads
- ▬ Local Streets
- ▬ Alleys, Driveways, Walkways
- ▬ Perennial Stream
- ▬ Intermittent Stream
- ◆ Reference point



Last Updated: 9/7/2021 00:19



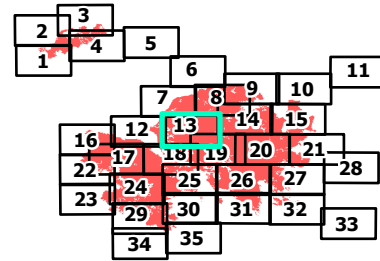
# IAP Map

## River Complex

CA-KNF-006385  
09/07/2021  
129,067 acres

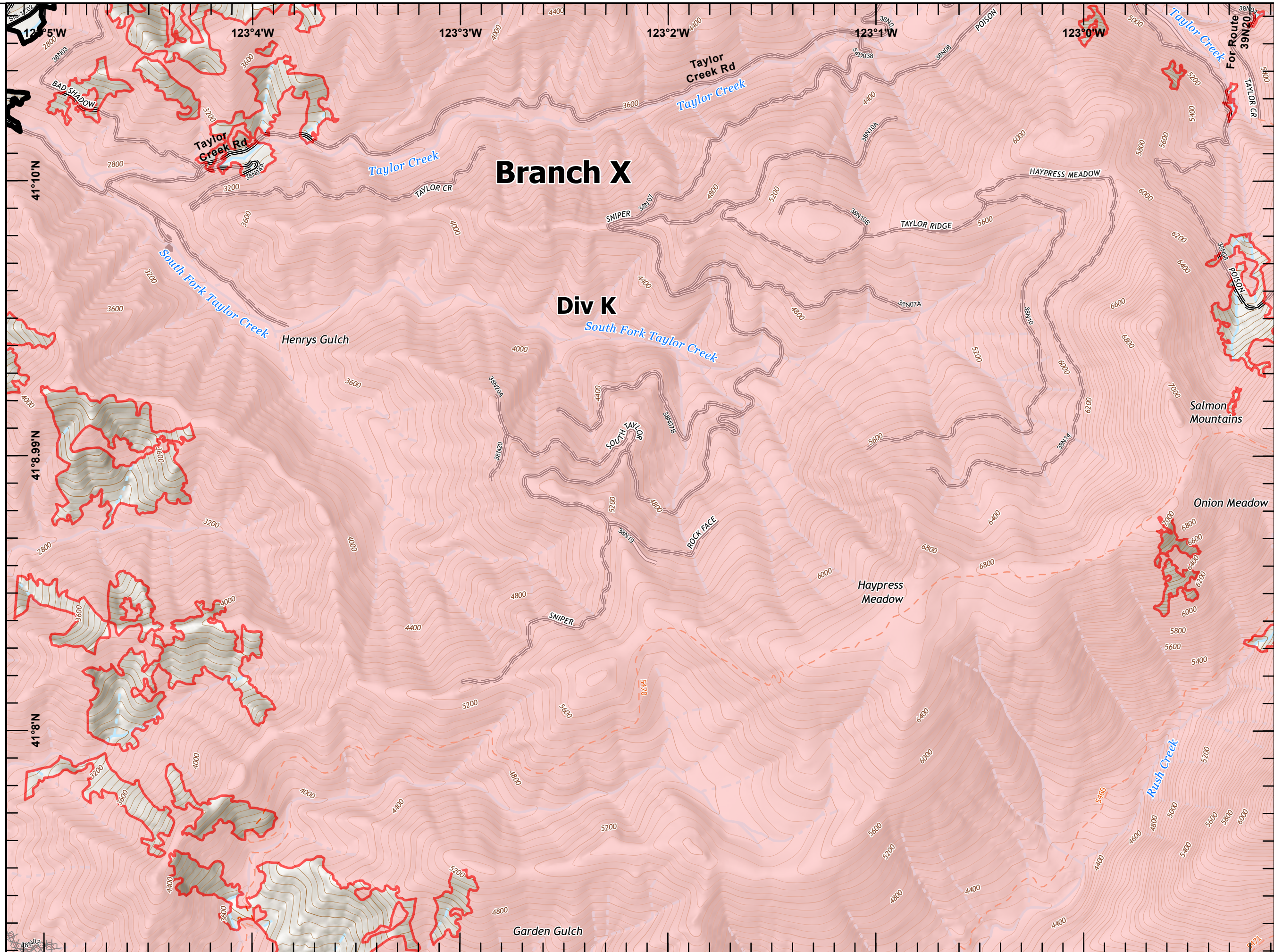
Page 13

- Wildfire Daily Fire Perimeter
- Structure
- Planned Dozer Line
- Planned Road as Line
- Contained Line
- Road - Light Duty - Paved
- Road - Unimproved
- Major Roads
- Local Streets
- Alleys, Driveways, Walkways
- Perennial Stream
- Intermittent Stream
- Reference point



0 0.2 0.5 Miles

Last Updated: 9/7/2021 00:19



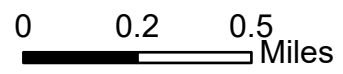

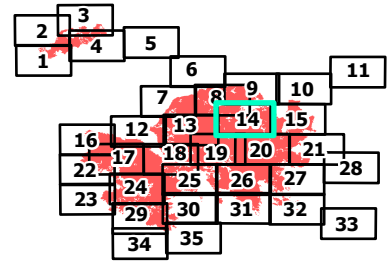
# IAP Map

## River Complex

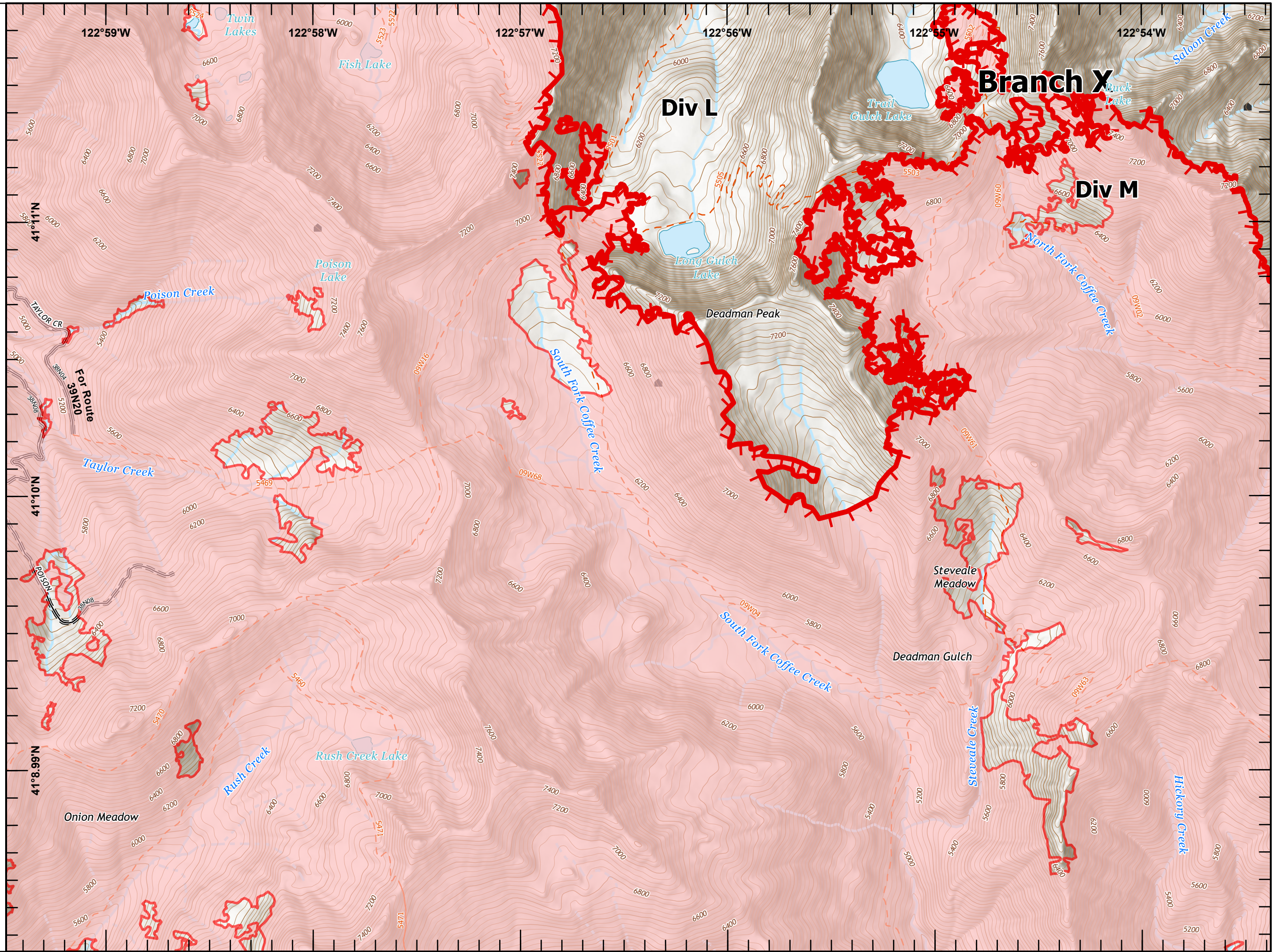
CA-KNF-006385  
09/07/2021  
129,067 acres

Page 14

- Wildfire Daily Fire Perimeter
- Structure
- Fire Edge
- Trail
- Road - Unimproved
- Local Streets
- Perennial Stream
- Intermittent Stream
- Reference point



Last Updated: 9/7/2021 00:19



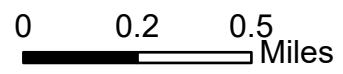

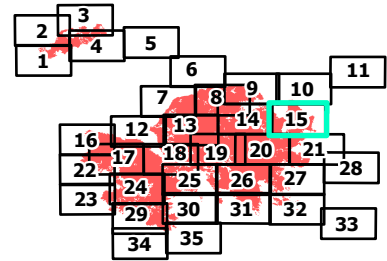
# IAP Map

## River Complex

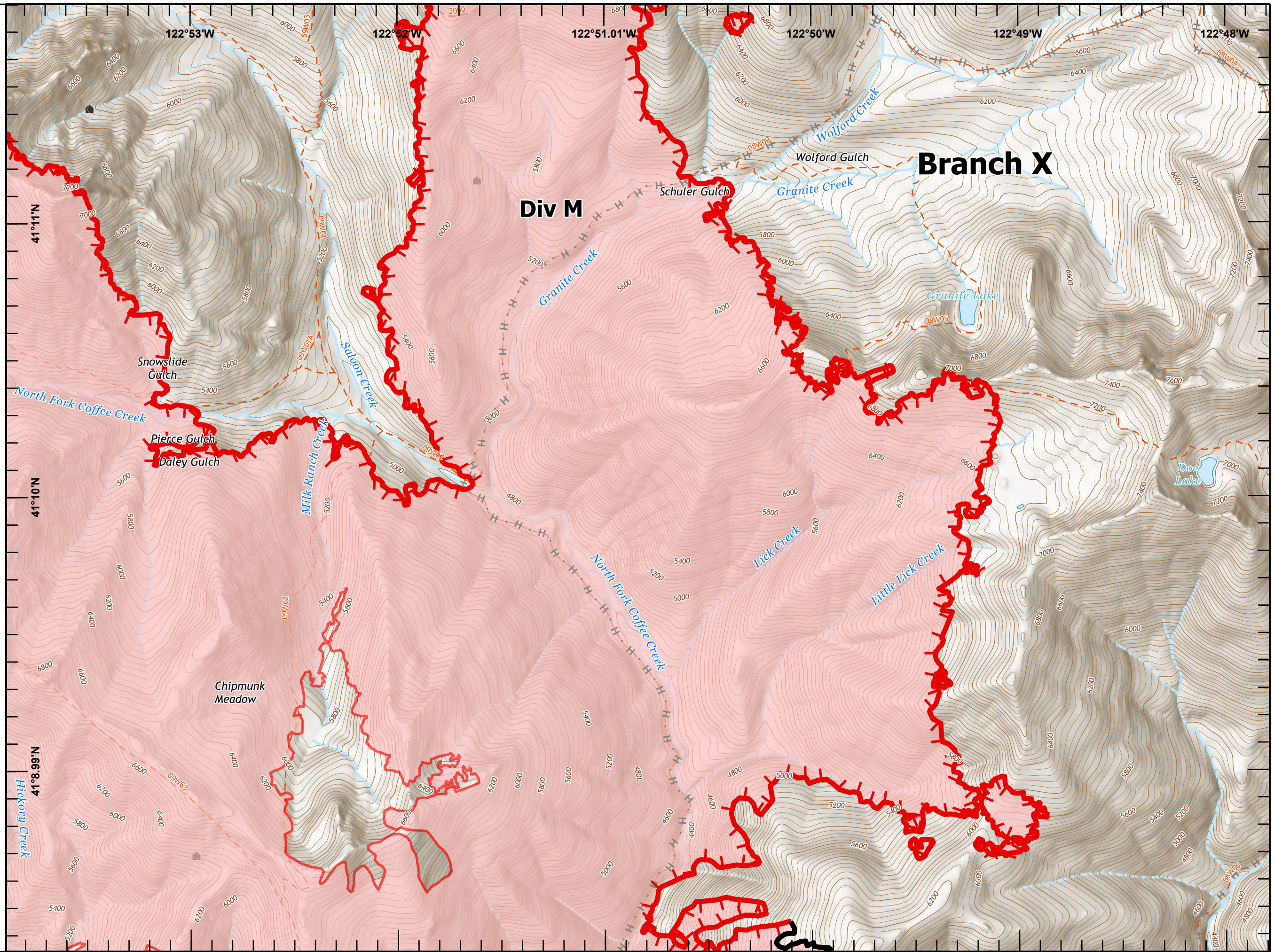
CA-KNF-006385  
09/07/2021  
129,067 acres

Page 15

- Wildfire Daily Fire Perimeter
- Structure
- Planned Hand Line
- Fire Edge
- Contained Line
- Trail
- Perennial Stream
- Intermittent Stream
- Reference point



Last Updated: 9/7/2021 00:19



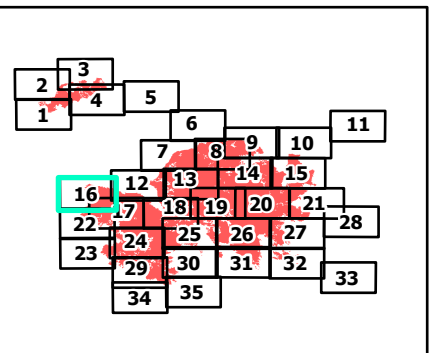
# IAP Map

## River Complex

CA-KNF-006385  
09/07/2021  
129,067 acres

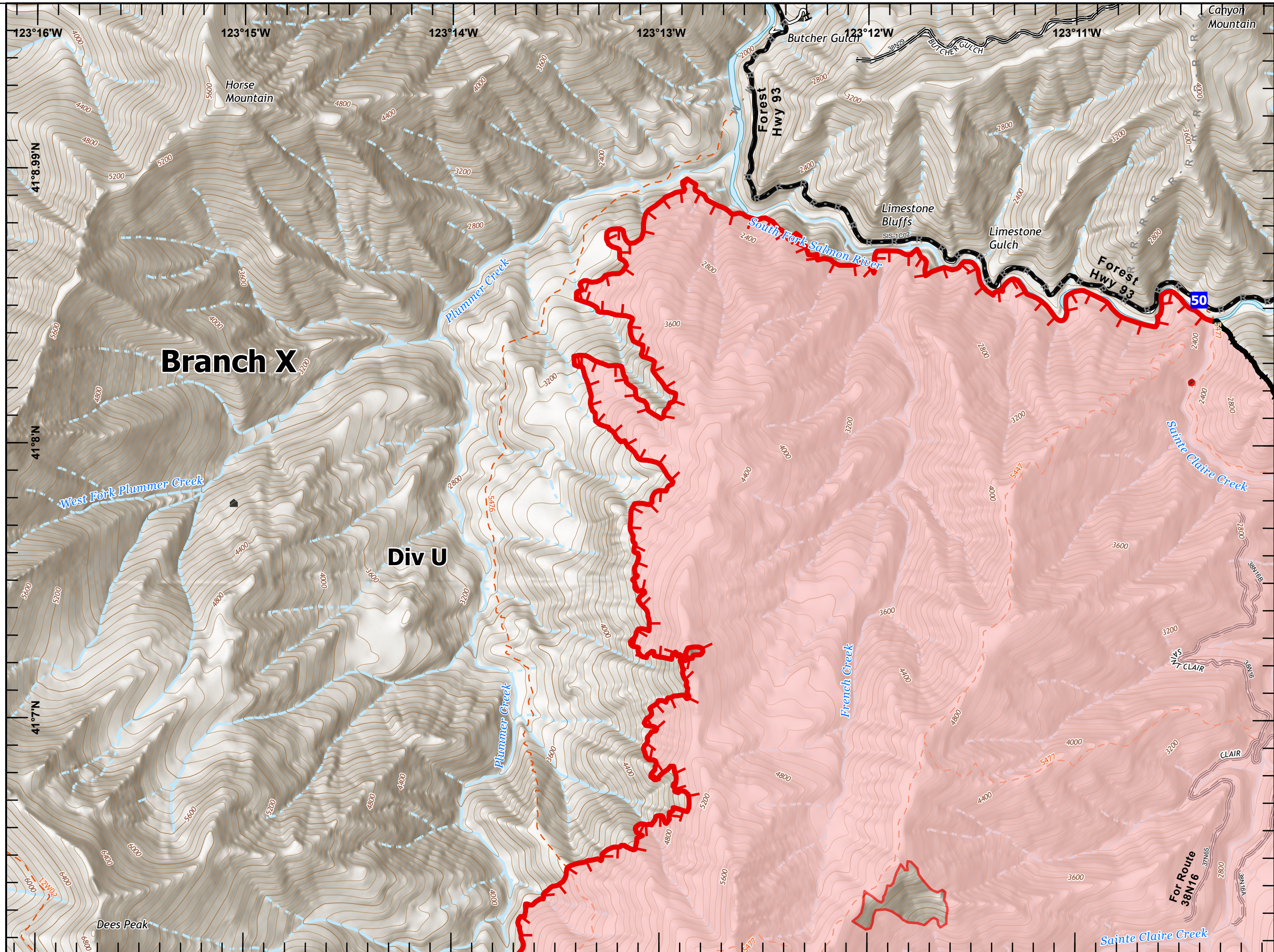
Page 16

- Wildfire Daily Fire Perimeter
- Drop Point
- Structure
- Completed Dozer Line
- Completed Hand Line
- Completed Road as Line
- Planned Mixed Construction Line
- Planned Road as Line
- Fire Edge
- Contained Line
- Trail
- Road - Light Duty - Paved
- Road - Unimproved
- Major Roads
- Local Streets
- Perennial Stream
- Intermittent Stream
- Reference point



0 0.2 0.5 Miles

Last Updated: 9/7/2021 00:19





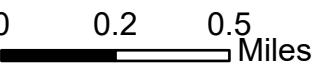
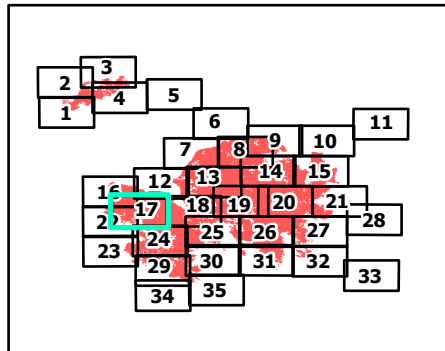
# IAP Map

## River Complex

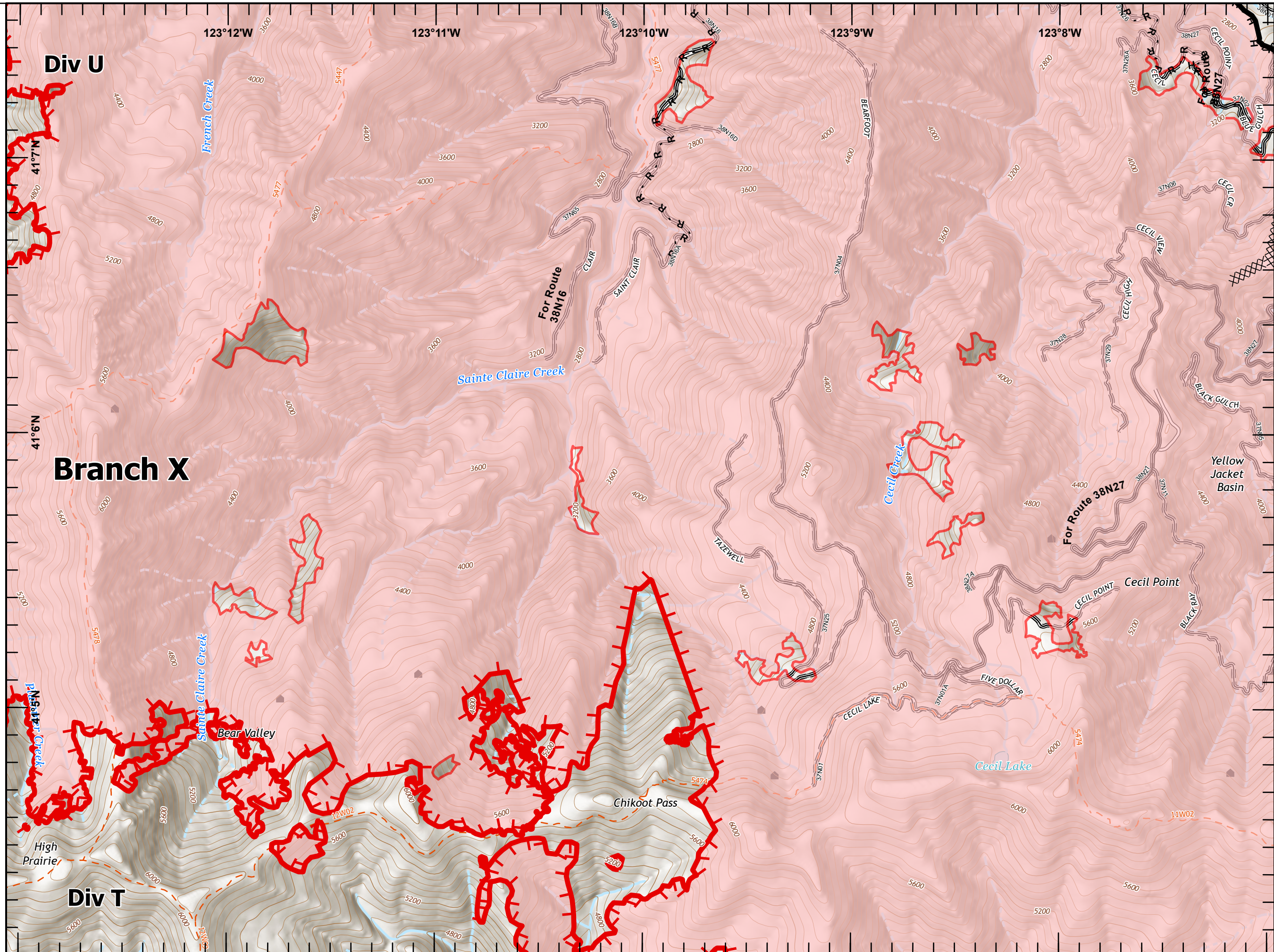
CA-KNF-006385  
09/07/2021  
129,067 acres

Page 17

- Wildfire Daily Fire Perimeter
- Structure
- Completed Dozer Line
- Completed Hand Line
- Completed Road as Line
- Planned Secondary Line
- Fire Edge
- Contained Line
- Trail
- Road - Light Duty - Dirt
- Road - Light Duty - Gravel
- Road - Unimproved
- Local Streets
- Alleys, Driveways, Walkways
- Perennial Stream
- Intermittent Stream
- Reference point



Last Updated: 9/7/2021 00:19

























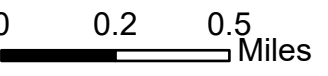
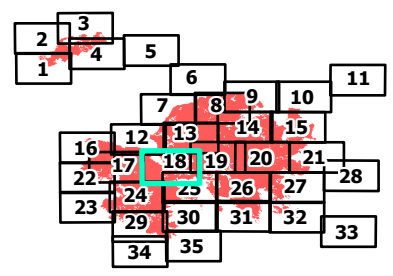
# IAP Map

## River Complex

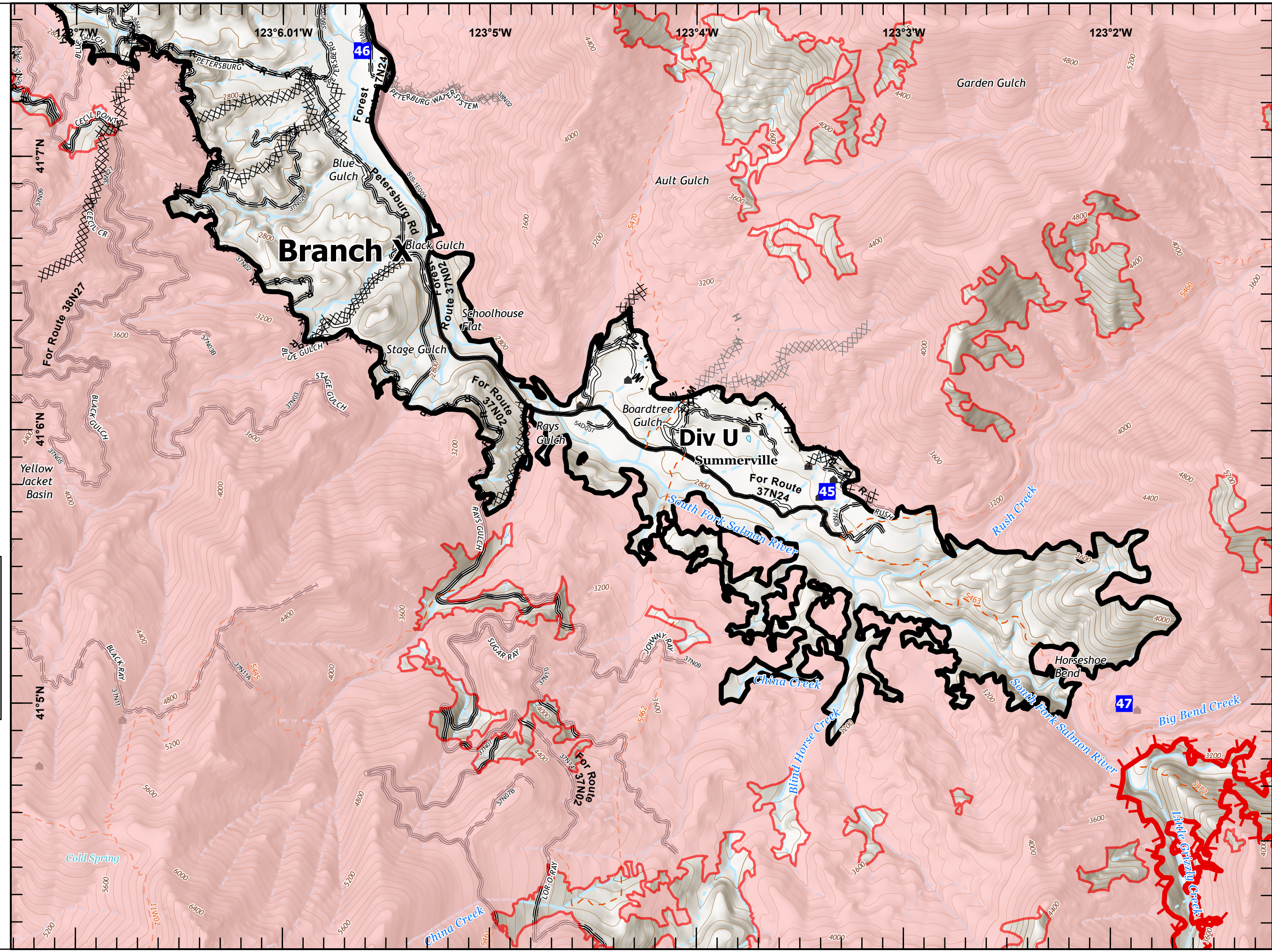
CA-KNF-006385  
09/07/2021  
129,067 acres

Page 18

-  Wildfire Daily Fire Perimeter
-  Drop Point
-  Structure
-  Completed Dozer Line
-  Completed Hand Line
-  Completed Mixed Construction Line
-  Completed Road as Line
-  Planned Dozer Line
-  Planned Hand Line
-  Planned Secondary Line
-  Fire Edge
-  Contained Line
-  Trail
-  Road - Light Duty - Dirt
-  Road - Light Duty - Gravel
-  Road - Light Duty - Paved
-  Road - Unimproved
-  Local Streets
-  Alleys, Driveways, Walkways
-  Perennial Stream
-  Intermittent Stream
-  Reference point



Last Updated: 9/7/2021 00:19














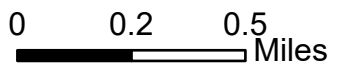
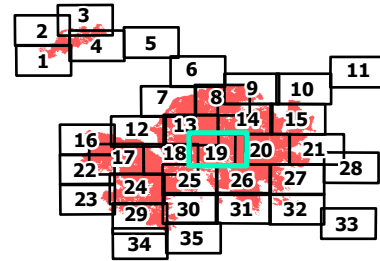
# IAP Map

## River Complex

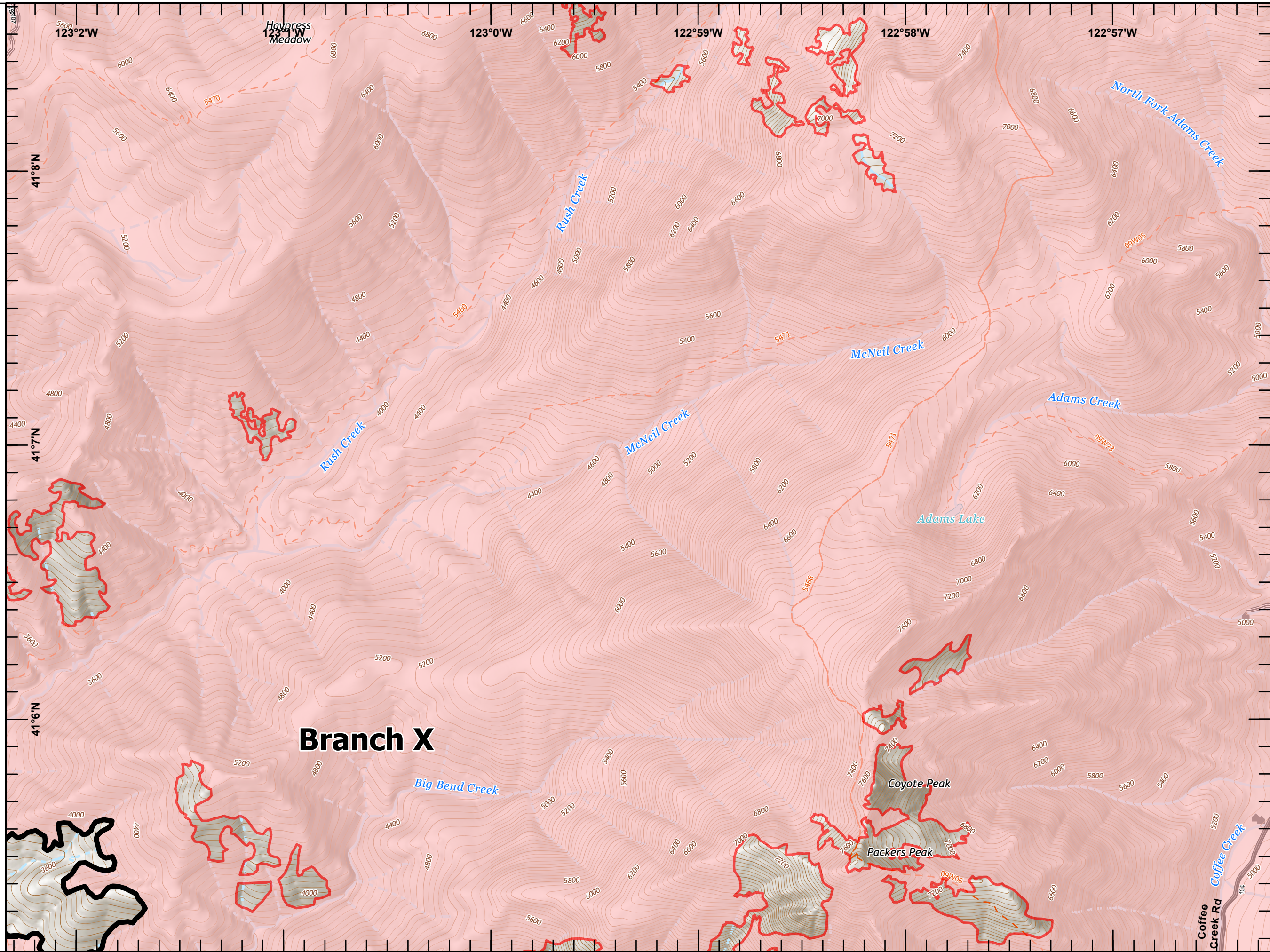
CA-KNF-006385  
09/07/2021  
129,067 acres

Page 19

-  Wildfire Daily Fire Perimeter
-  Drop Point
-  Structure
-  Contained Line
-  Trail
-  Road - Light Duty - Paved
-  Road - Unimproved
-  Local Streets
-  Perennial Stream
-  Intermittent Stream
-  Reference point



Last Updated: 9/7/2021 00:20



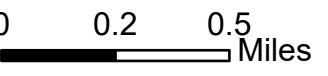
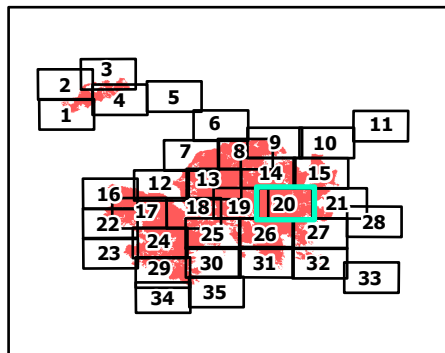
# IAP Map

## River Complex

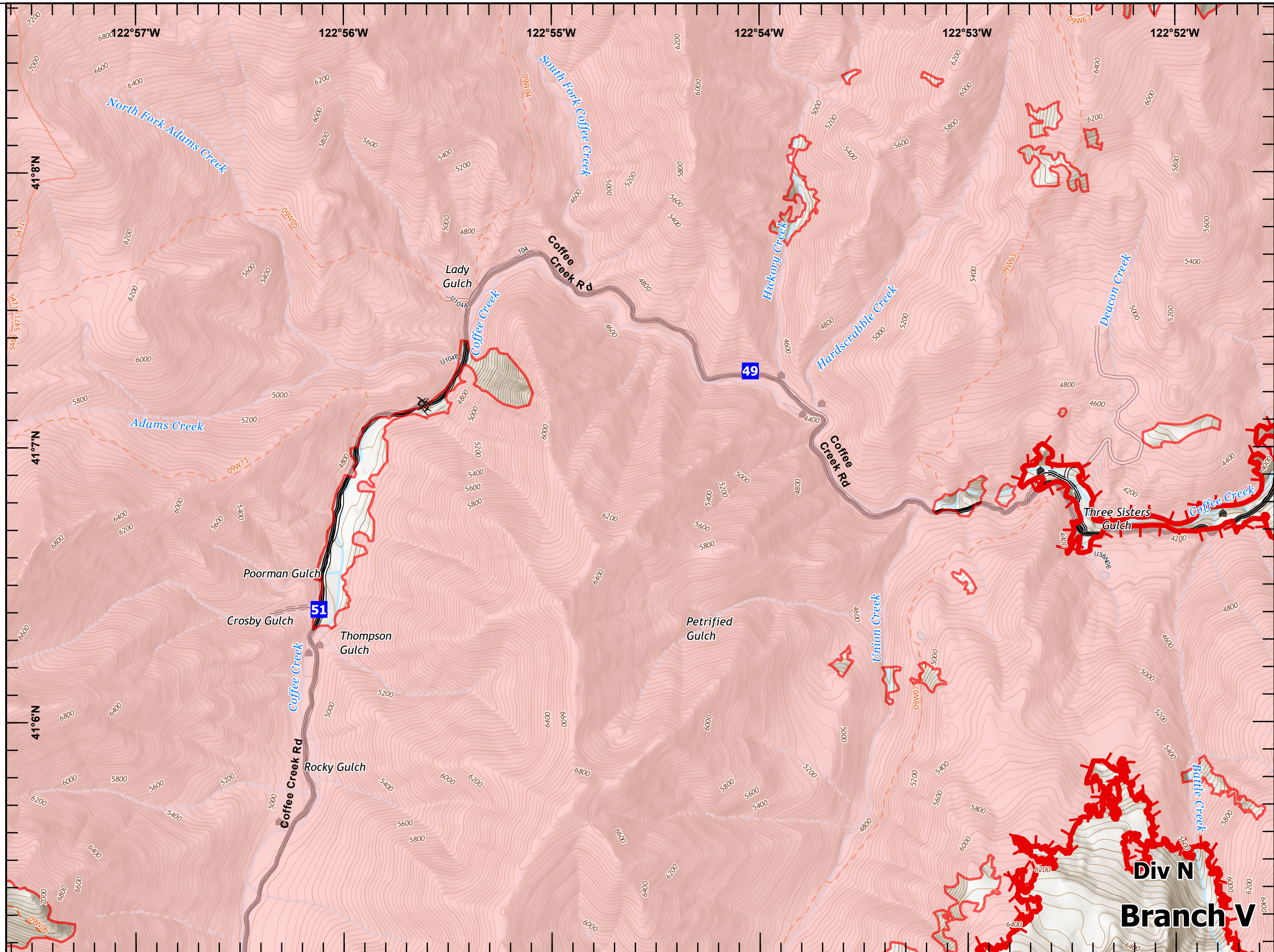
CA-KNF-006385  
09/07/2021  
129,067 acres

Page 20

- Wildfire Daily Fire Perimeter
- Drop Point
- Structure
- Completed Dozer Line
- Fire Edge
- Trail
- Road - Light Duty - Paved
- Road - Unimproved
- Local Streets
- Perennial Stream
- Intermittent Stream
- Reference point



Last Updated: 9/7/2021 00:20



**Div N**  
**Branch V**


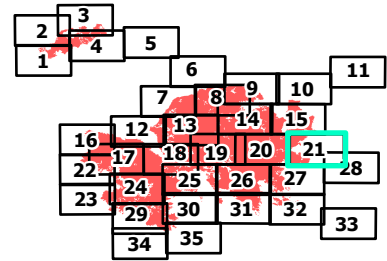
# IAP Map

## River Complex

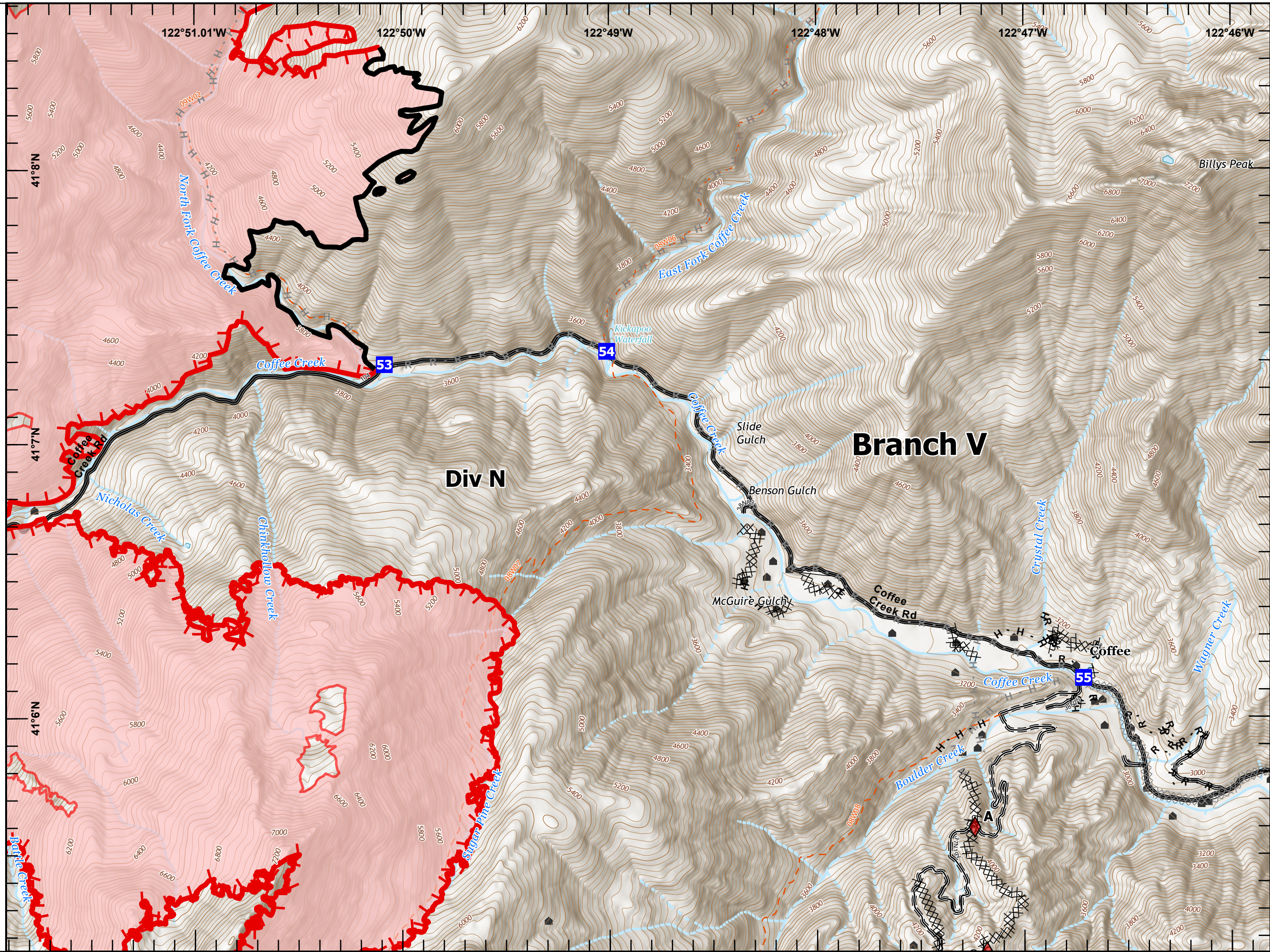
CA-KNF-006385  
09/07/2021  
129,067 acres

Page 21

- Wildfire Daily Fire Perimeter
- Drop Point
- Structure
- Completed Dozer Line
- Completed Hand Line
- Completed Road as Line
- Planned Dozer Line
- Planned Hand Line
- Planned Road as Line
- Fire Edge
- Contained Line
- Trail
- Road - Light Duty - Dirt
- Road - Light Duty - Gravel
- Road - Light Duty - Paved
- Road - Unimproved
- Local Streets
- Perennial Stream
- Intermittent Stream
- Reference point



Last Updated: 9/7/2021 00:20



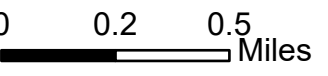
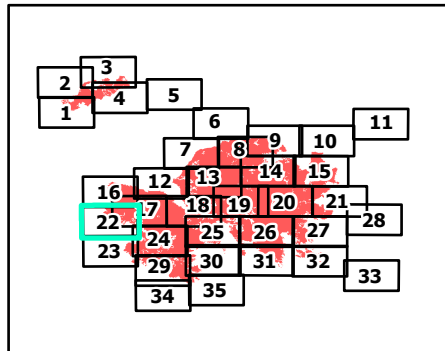
# IAP Map

## River Complex

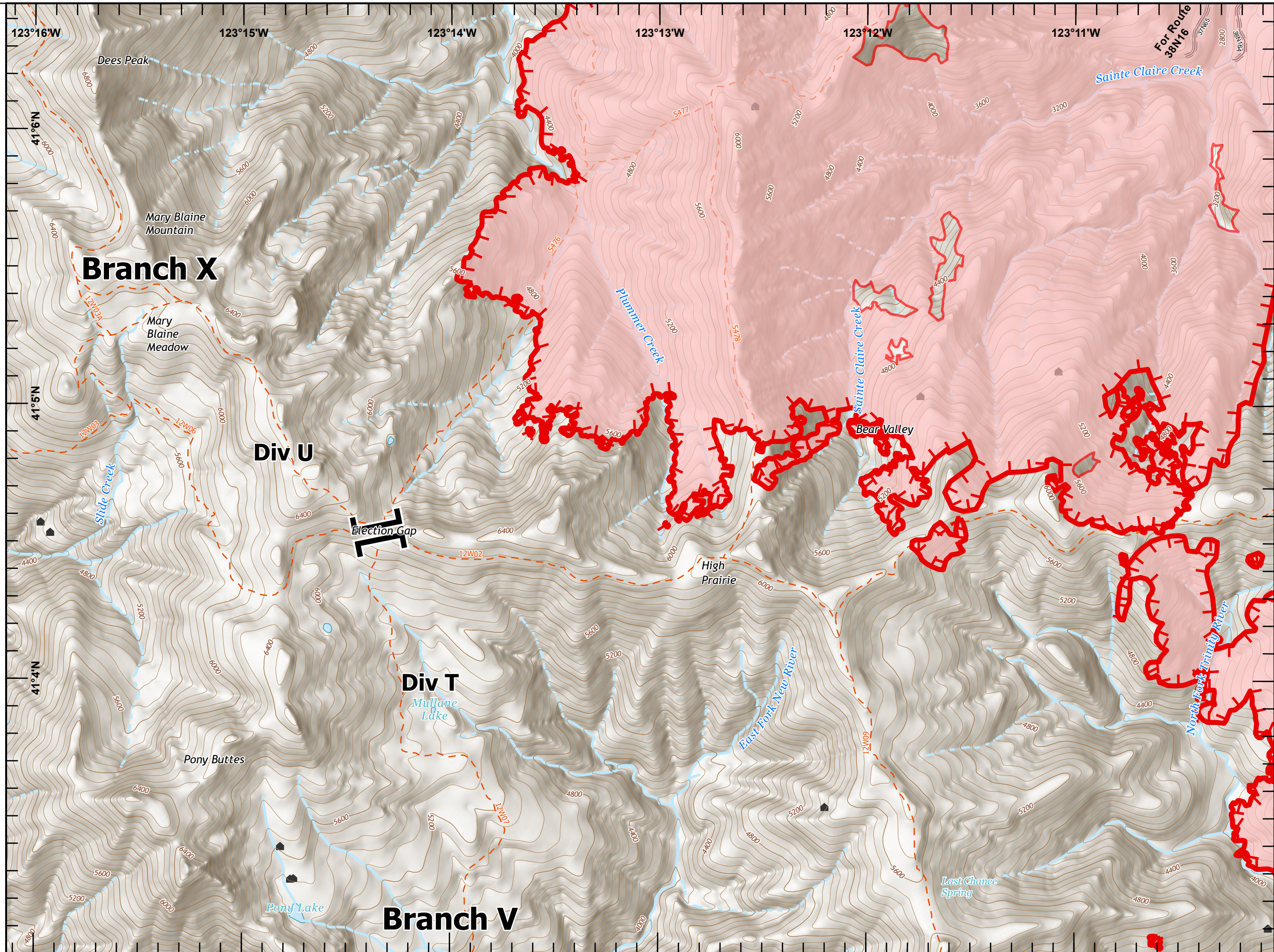
CA-KNF-006385  
09/07/2021  
129,067 acres

Page 22

- Wildfire Daily Fire Perimeter
- Branch Break
- Structure
- Fire Edge
- Trail
- Road - Unimproved
- Local Streets
- Perennial Stream
- Intermittent Stream
- Reference point



Last Updated: 9/7/2021 00:20








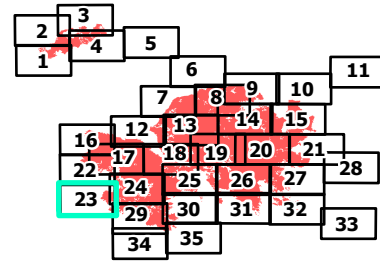
# IAP Map

## River Complex

CA-KNF-006385  
09/07/2021  
129,067 acres

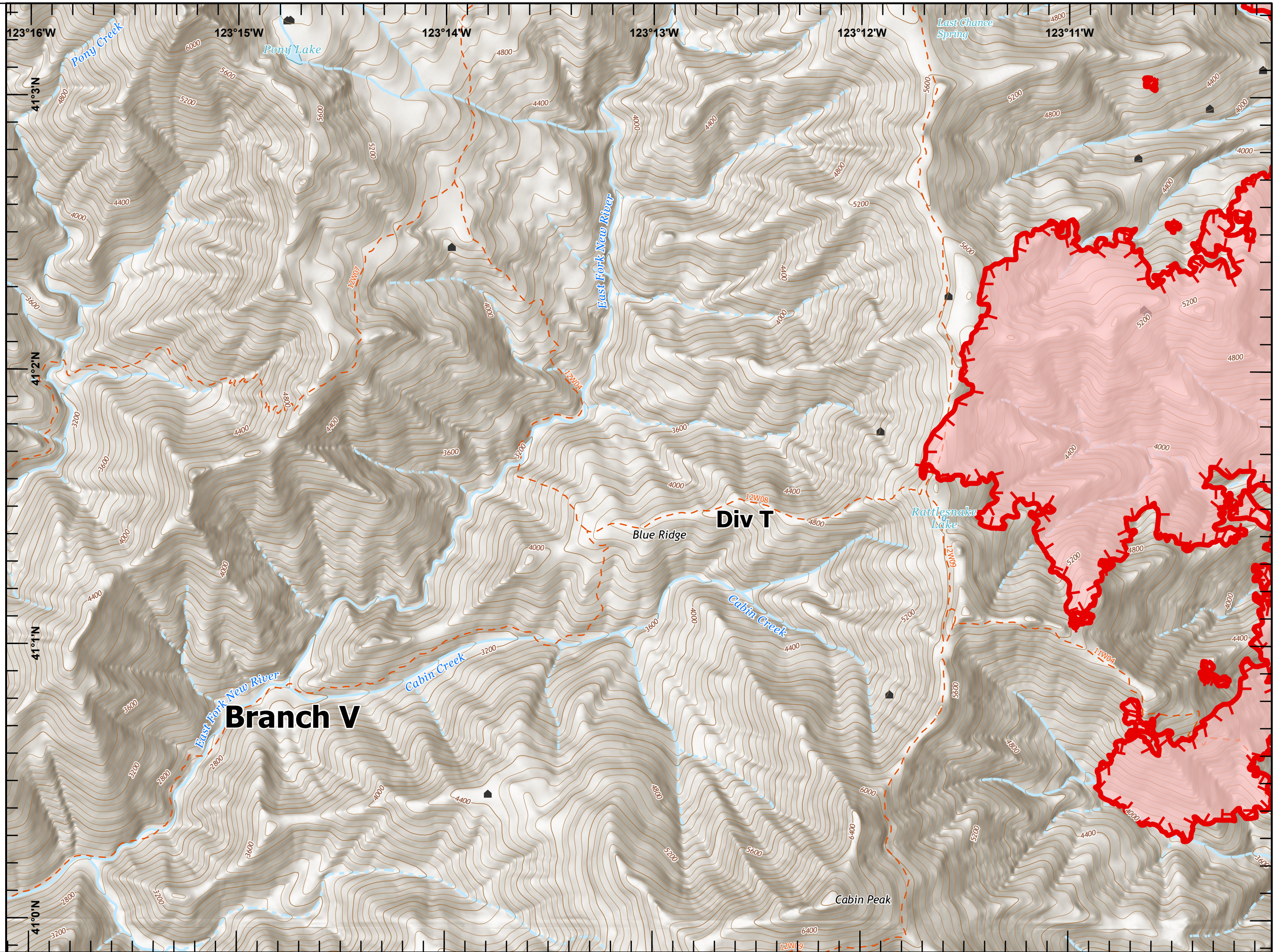
Page 23

-  Wildfire Daily Fire Perimeter
-  Structure
-  Fire Edge
-  Trail
-  Perennial Stream
-  Intermittent Stream
-  Reference point



0 0.2 0.5 Miles

Last Updated: 9/7/2021 00:20



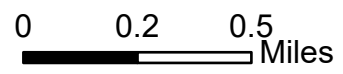
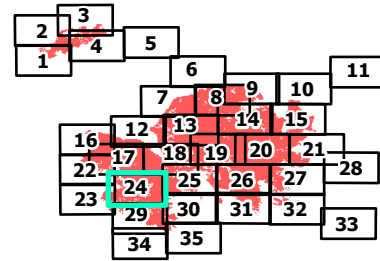
# IAP Map

## River Complex

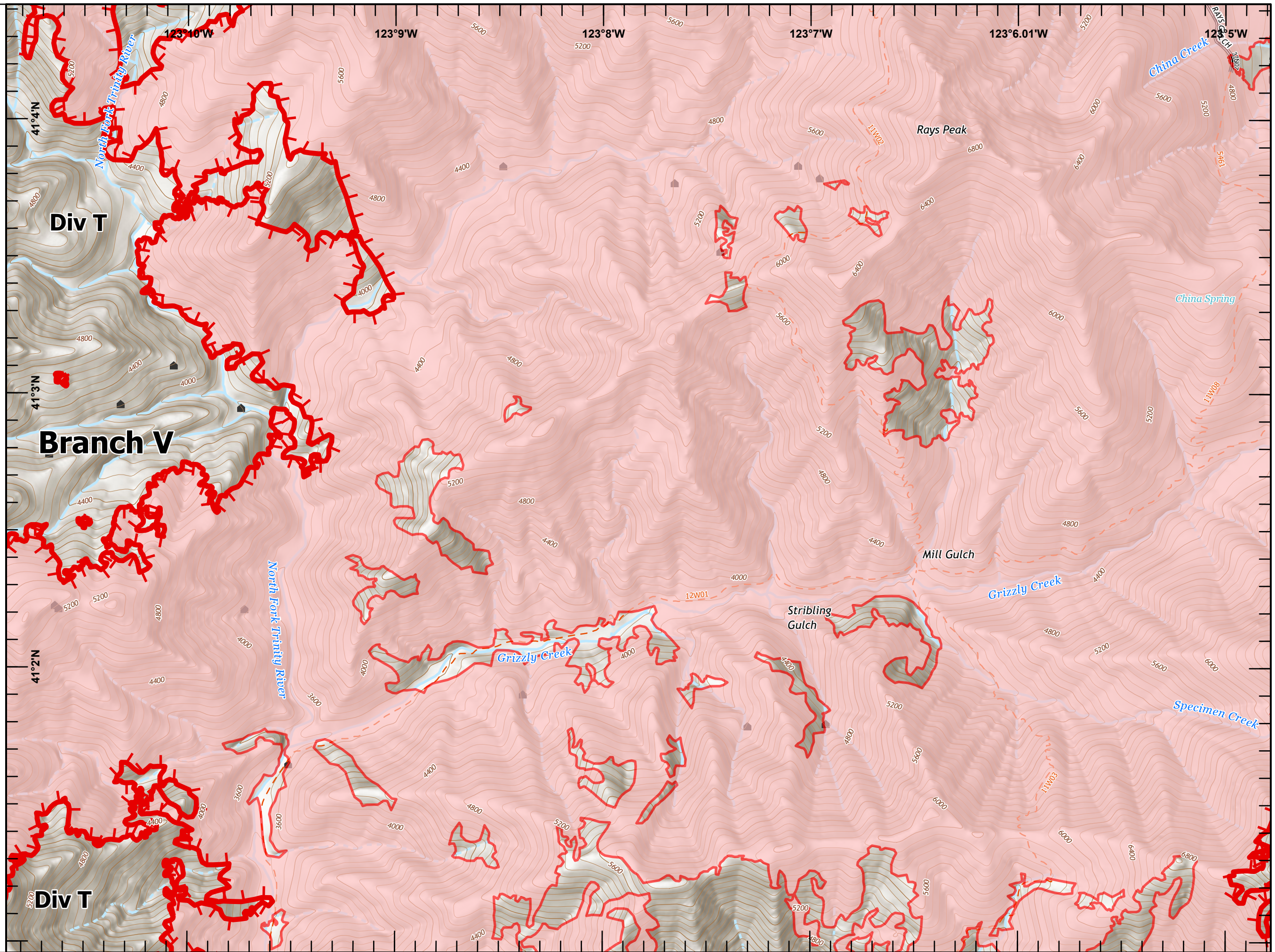
CA-KNF-006385  
09/07/2021  
129,067 acres

Page 24

- Wildfire Daily Fire Perimeter
- Structure
- Fire Edge
- Trail
- Road - Light Duty - Dirt
- Road - Unimproved
- Local Streets
- Perennial Stream
- Intermittent Stream
- Reference point



Last Updated: 9/7/2021 00:20





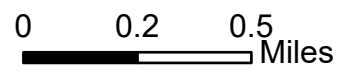
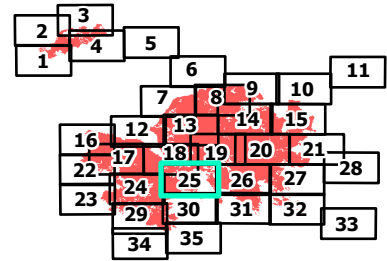
# IAP Map

## River Complex

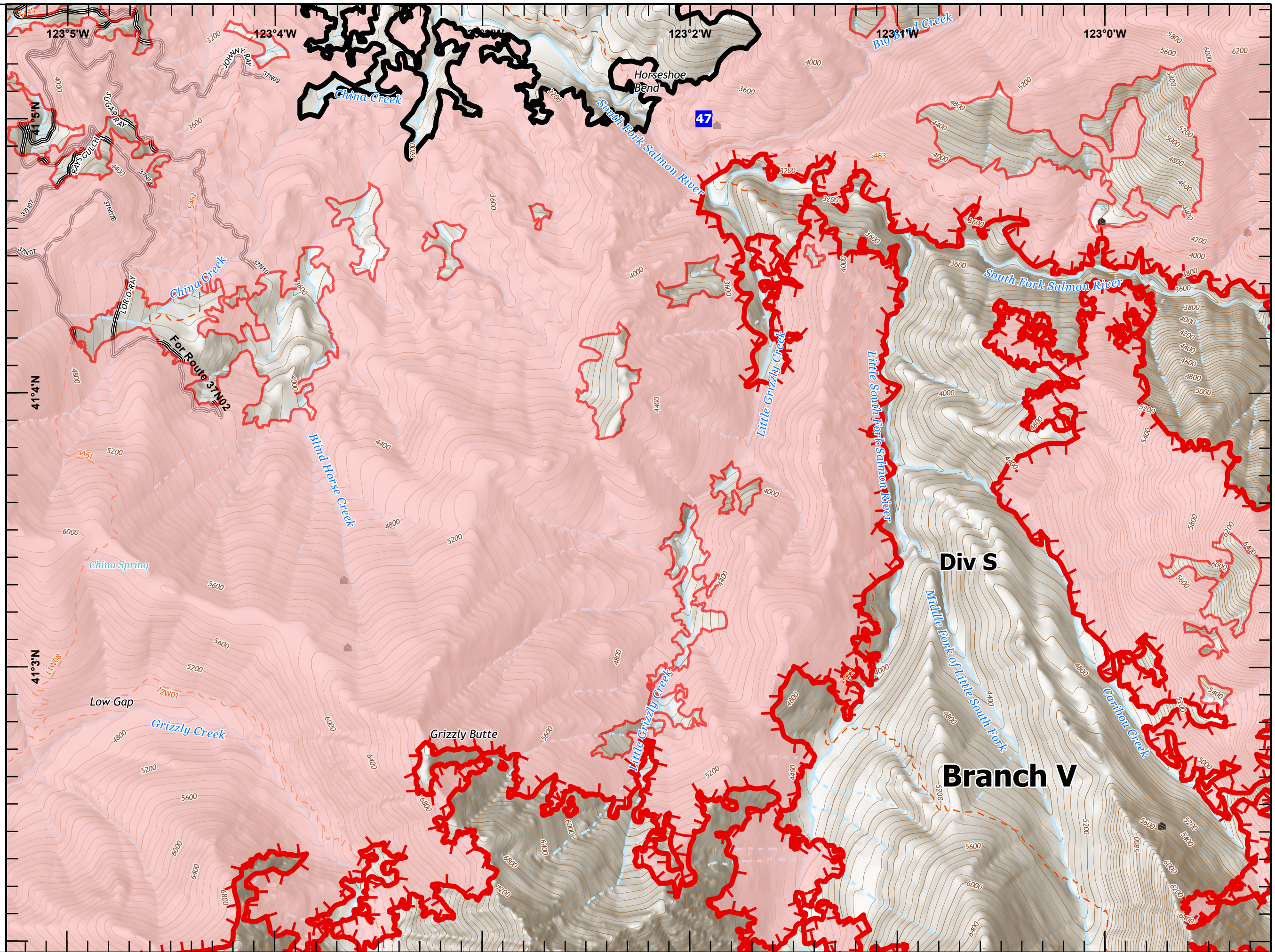
CA-KNF-006385  
09/07/2021  
129,067 acres

Page 25

- Wildfire Daily Fire Perimeter
- Drop Point
- Structure
- Fire Edge
- Contained Line
- Trail
- Road - Light Duty - Dirt
- Road - Unimproved
- Local Streets
- Perennial Stream
- Intermittent Stream
- Reference point



Last Updated: 9/7/2021 00:20


















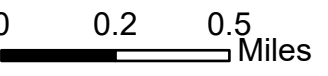
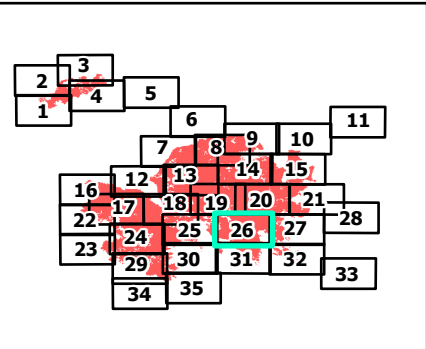
# IAP Map

## River Complex

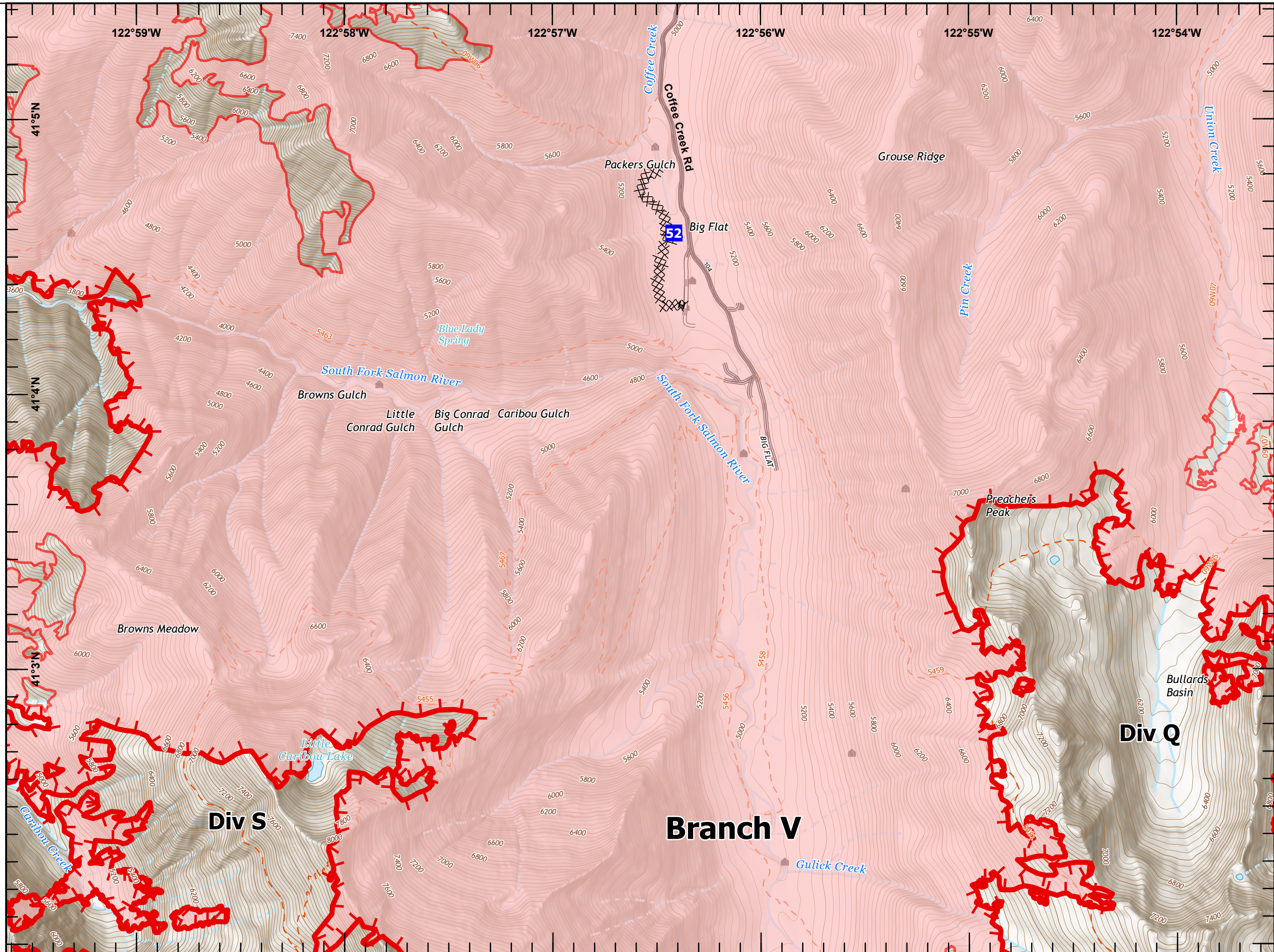
CA-KNF-006385  
09/07/2021  
129,067 acres

Page 26

-  Wildfire Daily Fire Perimeter
-  Drop Point
-  Structure
-  Completed Dozer Line
-  Completed Hand Line
-  Fire Edge
-  Trail
-  Road - Light Duty - Dirt
-  Road - Light Duty - Paved
-  Road - Unimproved
-  Local Streets
-  Alleys, Driveways, Walkways
-  Perennial Stream
-  Intermittent Stream
-  Reference point



Last Updated: 9/7/2021 00:20



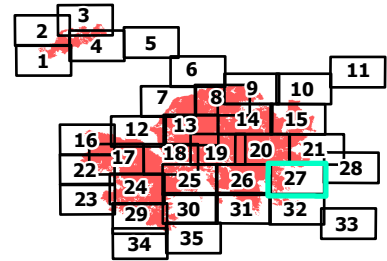
# IAP Map

## River Complex

CA-KNF-006385  
09/07/2021  
129,067 acres

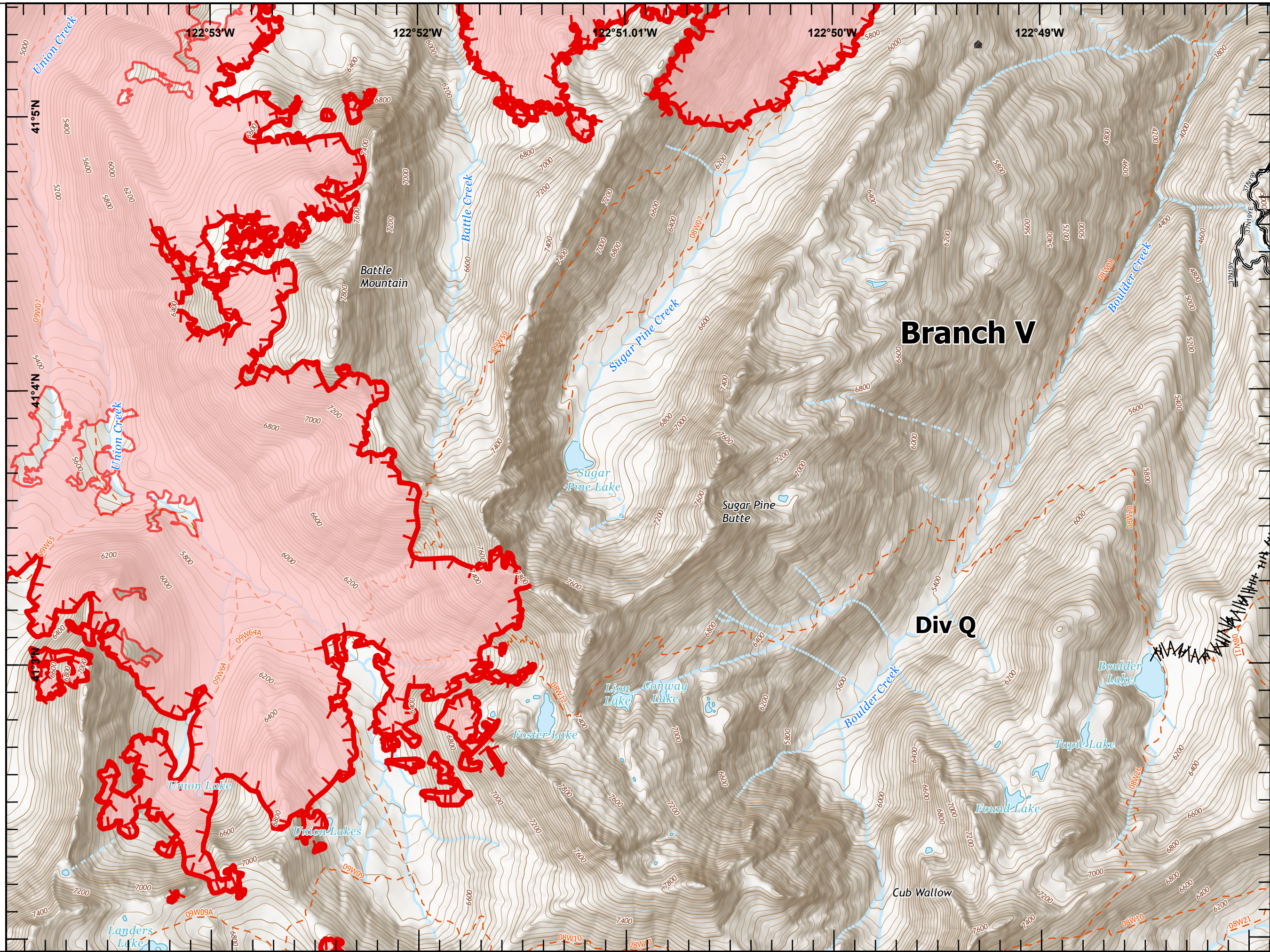
Page 27

- Wildfire Daily Fire Perimeter
- Structure
- Completed Dozer Line
- Completed Fuel Break
- Completed Hand Line
- Fire Edge
- Trail
- Road - Light Duty - Gravel
- Road - Unimproved
- Perennial Stream
- Intermittent Stream
- Reference point



0 0.2 0.5 Miles

Last Updated: 9/7/2021 00:20



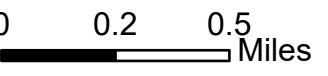
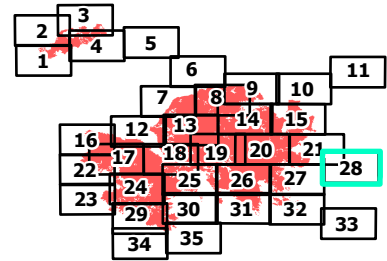
# IAP Map

## River Complex

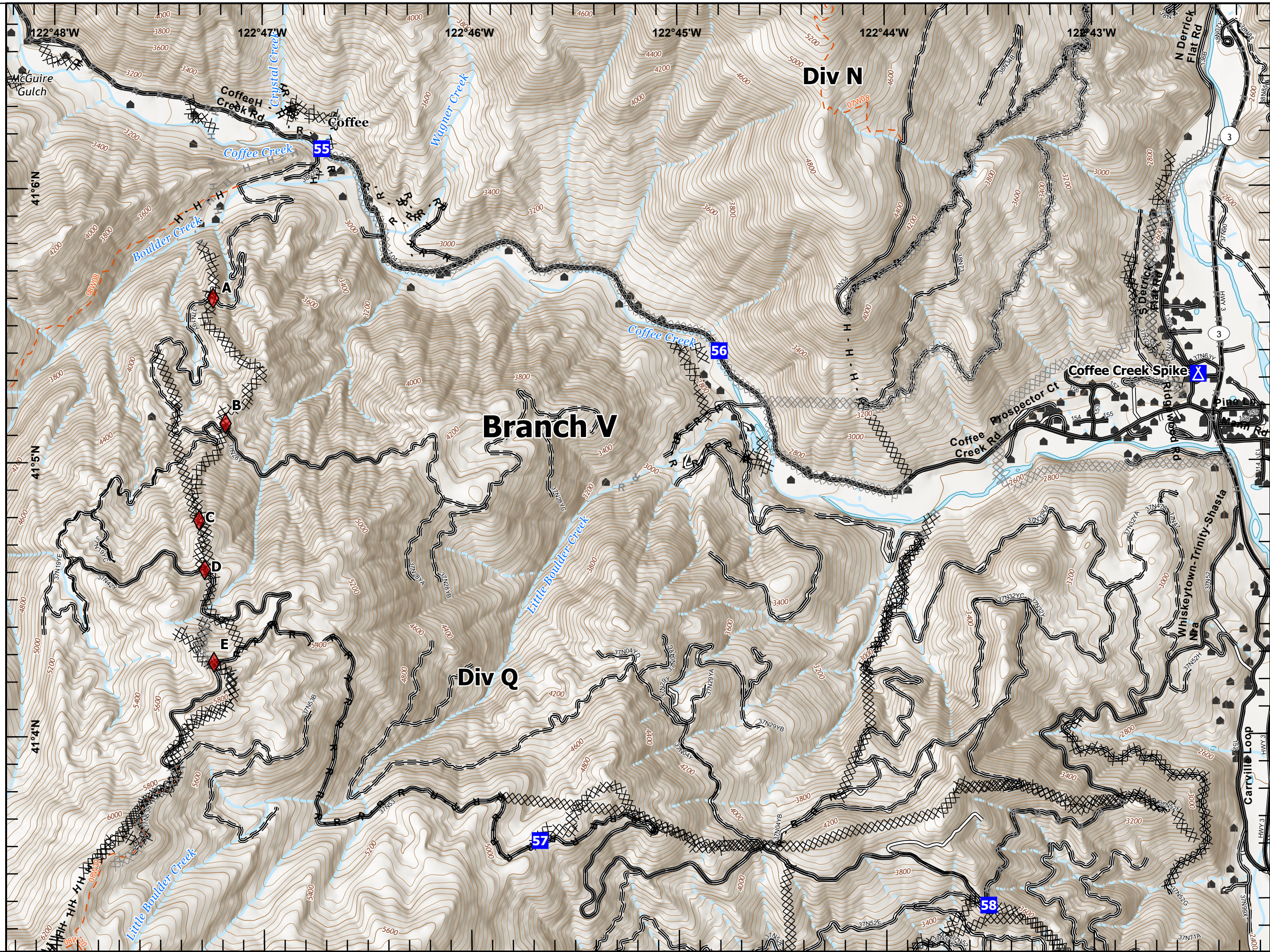
CA-KNF-006385  
09/07/2021  
129,067 acres

Page 28

- Drop Point
- ▲ Camp
- ▲ Structure
- ⊗⊗ Completed Dozer Line
- ⊞ Completed Fuel Break
- H - Completed Hand Line
- R - Completed Road as Line
- ⊗⊗ Planned Dozer Line
- H - Planned Hand Line
- R - Planned Road as Line
- - - Trail
- ▬ Highway
- ▬ Road - Light Duty - Dirt
- ▬ Road - Light Duty - Gravel
- ▬ Road - Light Duty - Paved
- ▬ Road - Unimproved
- ▬ Major Roads
- ▬ Local Streets
- ▬ Alleys, Driveways, Walkways
- ▬ Perennial Stream
- ▬ Intermittent Stream
- ◆ Reference point



Last Updated: 9/7/2021 00:20







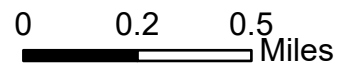
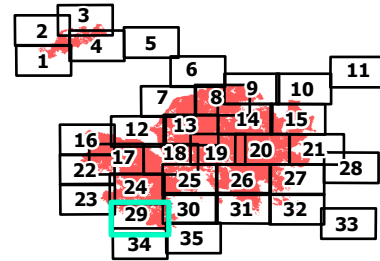
# IAP Map

## River Complex

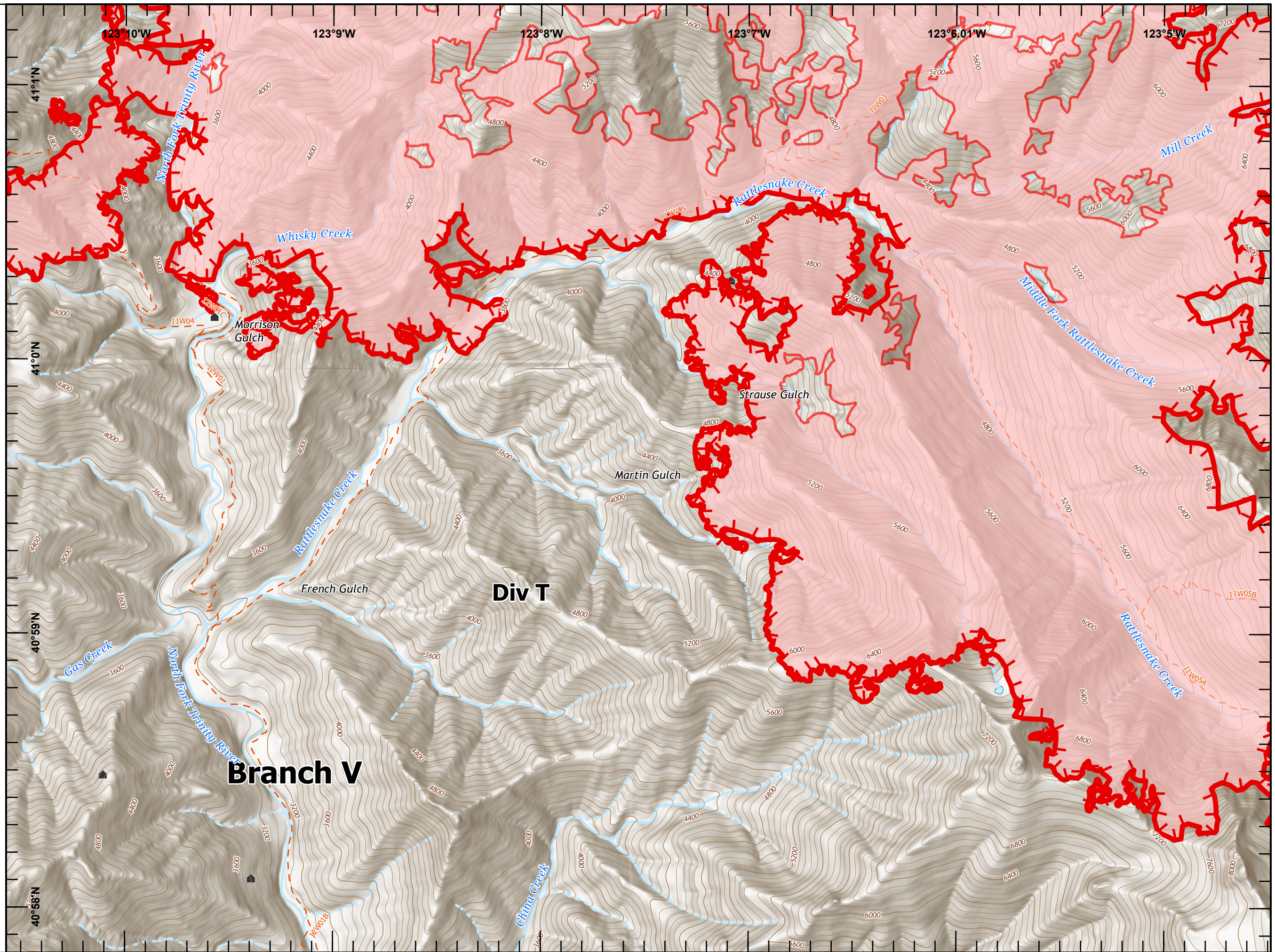
CA-KNF-006385  
09/07/2021  
129,067 acres

Page 29

-  Wildfire Daily Fire Perimeter
-  Structure
-  Fire Edge
-  Trail
-  Perennial Stream
-  Intermittent Stream
-  Reference point



Last Updated: 9/7/2021 00:20








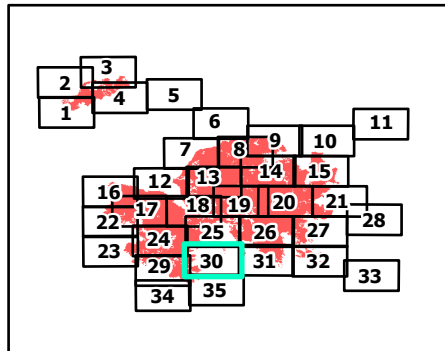
# IAP Map

## River Complex

CA-KNF-006385  
09/07/2021  
129,067 acres

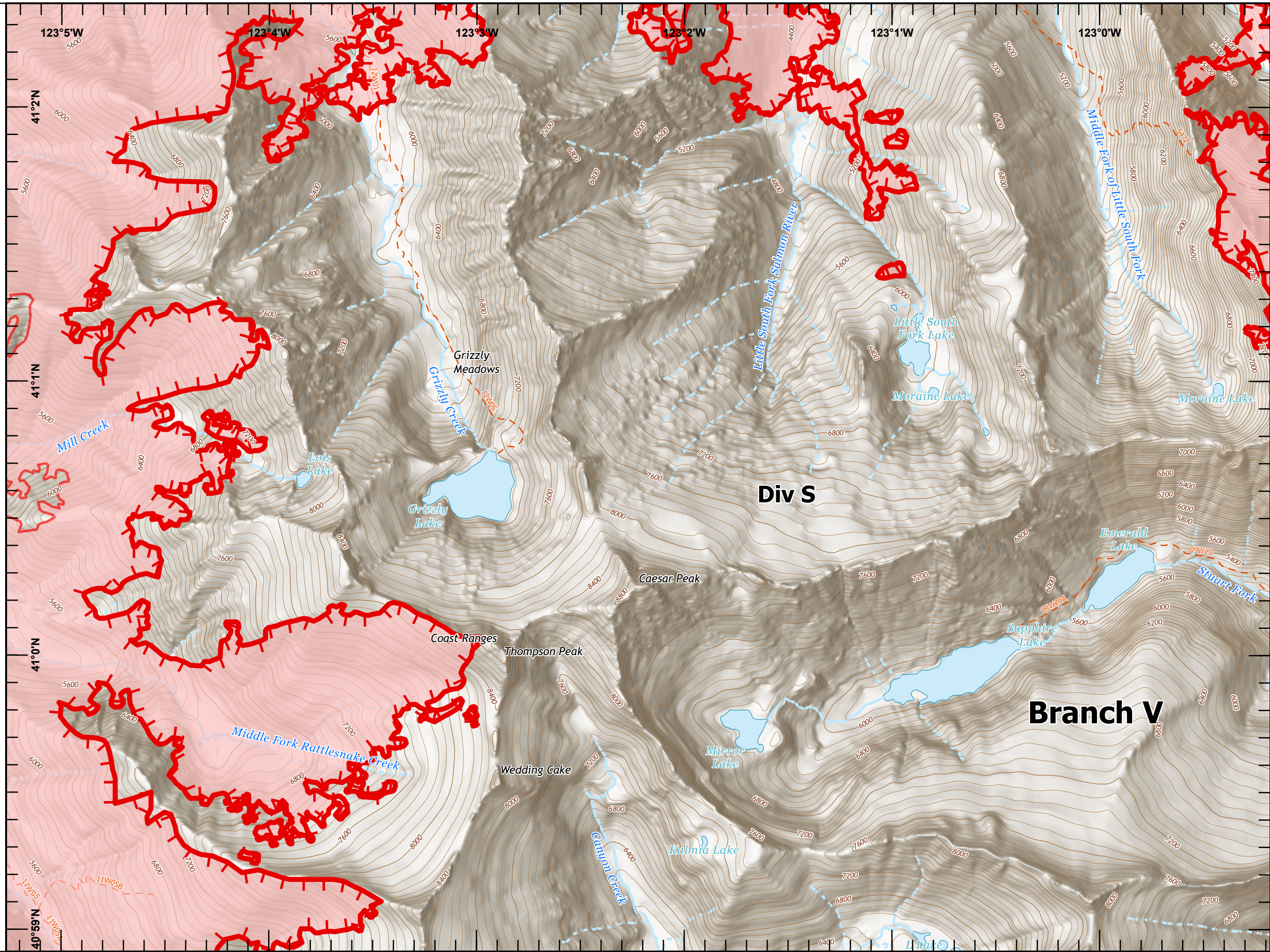
Page 30

-  Wildfire Daily Fire Perimeter
-  Structure
-  Fire Edge
-  Trail
-  Perennial Stream
-  Intermittent Stream
-  Reference point



0 0.2 0.5 Miles

Last Updated: 9/7/2021 00:21




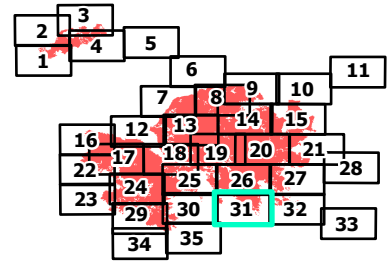
# IAP Map

## River Complex

CA-KNF-006385  
09/07/2021  
129,067 acres

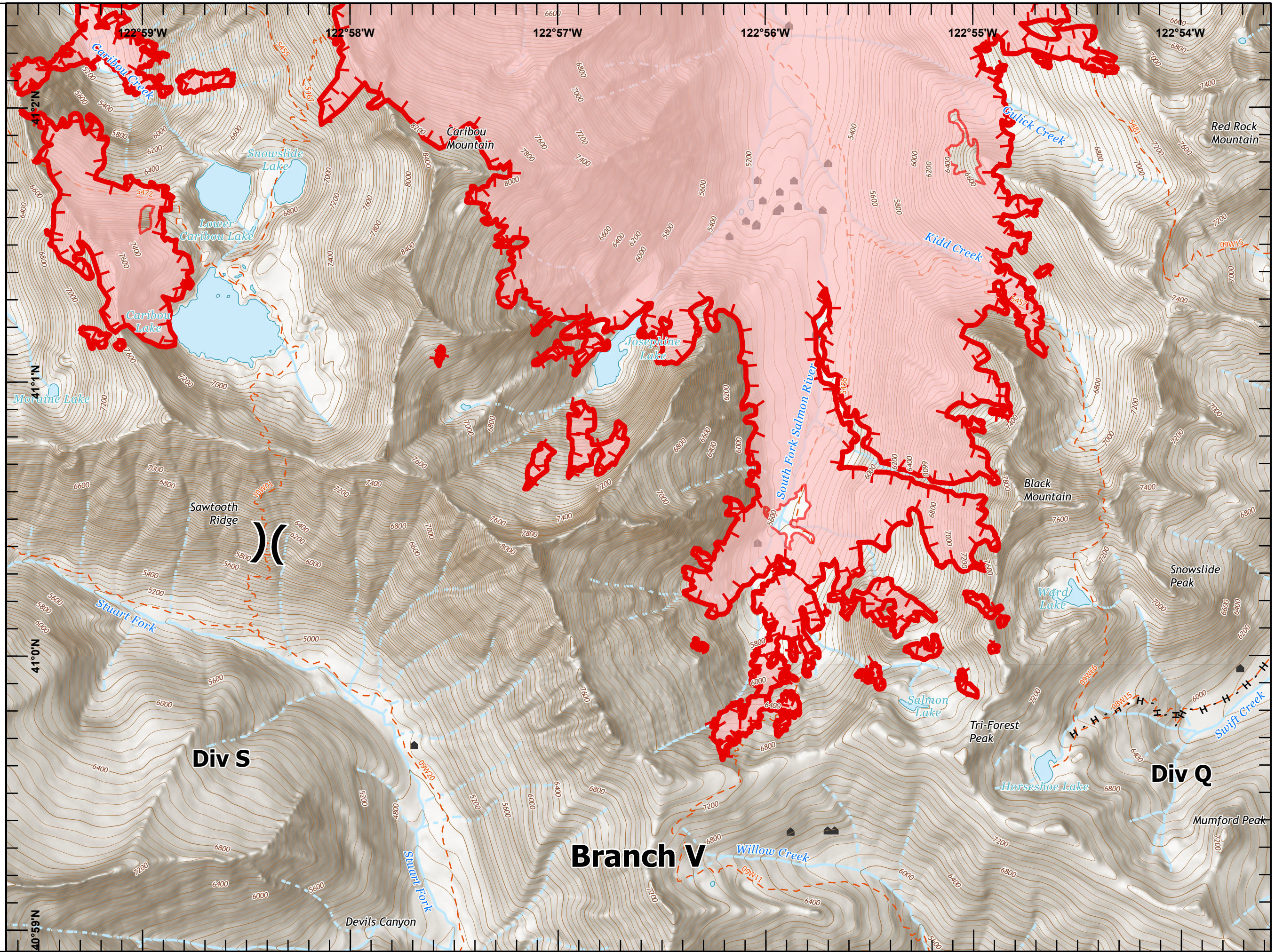
Page 31

- Wildfire Daily Fire Perimeter
- Division Break
- Structure
- Completed Hand Line
- Fire Edge
- Trail
- Perennial Stream
- Intermittent Stream
- Reference point



0 0.2 0.5 Miles

Last Updated: 9/7/2021 00:21



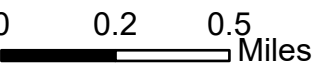
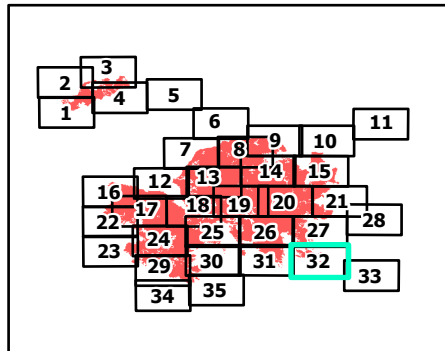
# IAP Map

## River Complex

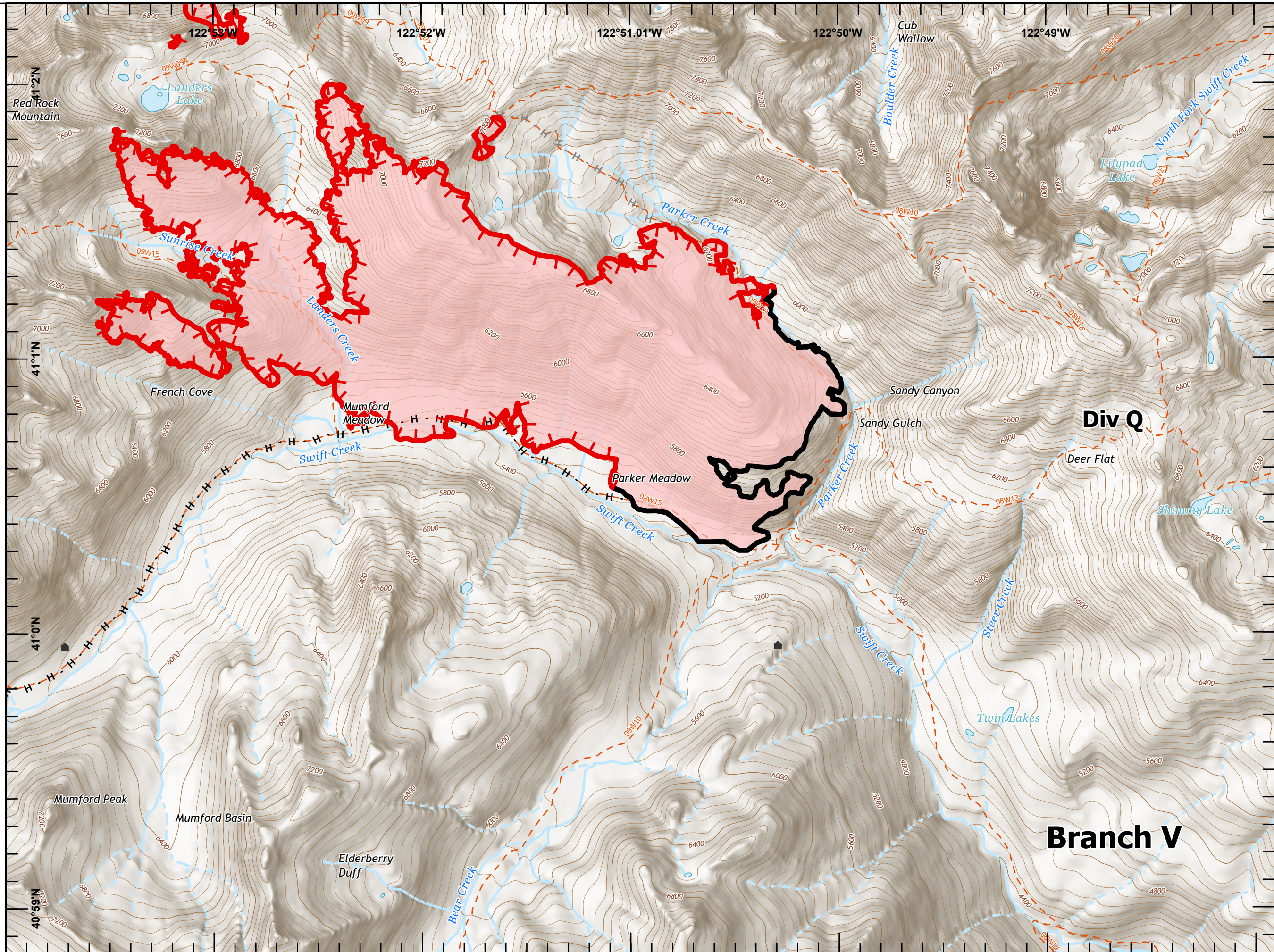
CA-KNF-006385  
09/07/2021  
129,067 acres

Page 32

- Wildfire Daily Fire Perimeter
- Structure
- Completed Hand Line
- Planned Hand Line
- Fire Edge
- Contained Line
- Trail
- Perennial Stream
- Intermittent Stream
- Reference point



Last Updated: 9/7/2021 00:21





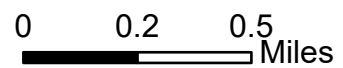
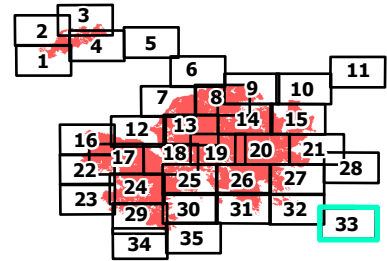
# IAP Map

## River Complex

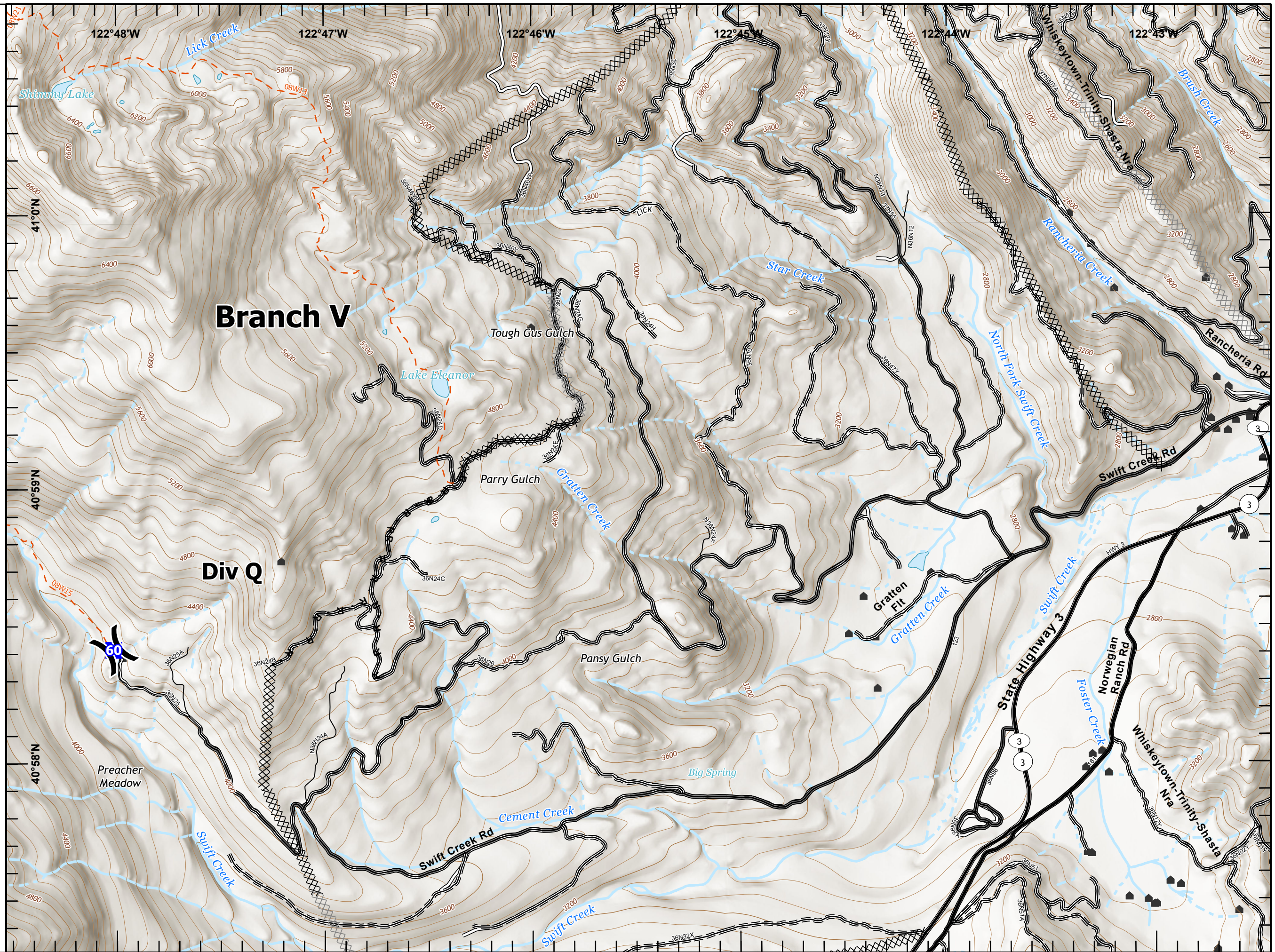
CA-KNF-006385  
09/07/2021  
129,067 acres

Page 33

- )( Division Break
- Drop Point
- ▲ Structure
- ××× Completed Dozer Line
- R - Completed Road as Line
- ××× Planned Dozer Line
- - - Trail
- ▬ Highway
- ▬ Road - Light Duty - Dirt
- ▬ Road - Light Duty - Gravel
- ▬ Road - Light Duty - Paved
- ▬ Road - Unimproved
- ▬ Major Roads
- ▬ Local Streets
- ▬ Alleys, Driveways, Walkways
- ▬ Perennial Stream
- ▬ Intermittent Stream
- ◆ Reference point



Last Updated: 9/7/2021 00:21



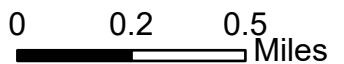
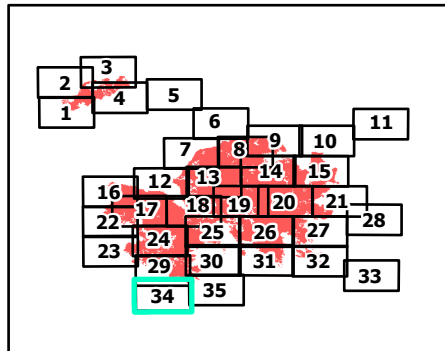
# IAP Map

## River Complex

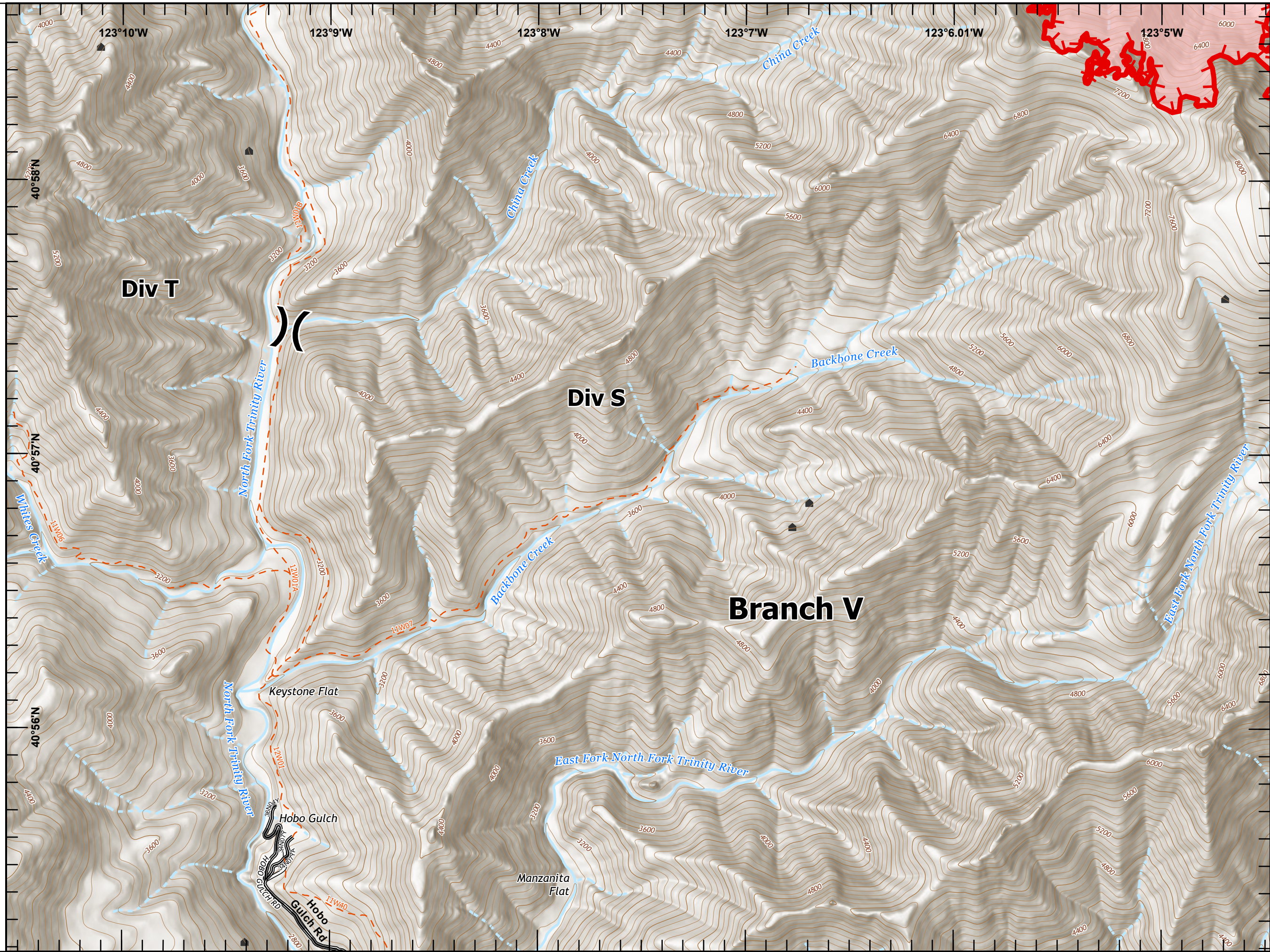
CA-KNF-006385  
09/07/2021  
129,067 acres

Page 34

- Wildfire Daily Fire Perimeter
- Division Break
- Structure
- Fire Edge
- Trail
- Road - Light Duty - Dirt
- Road - Light Duty - Gravel
- Local Streets
- Perennial Stream
- Intermittent Stream
- Reference point



Last Updated: 9/7/2021 00:21







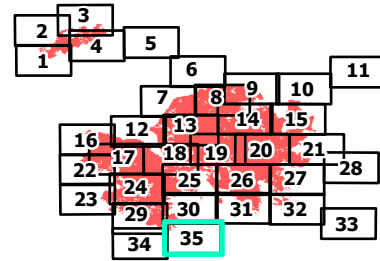
# IAP Map

## River Complex

CA-KNF-006385  
09/07/2021  
129,067 acres

Page 35

-  Wildfire Daily Fire Perimeter
-  Structure
-  Fire Edge
-  Trail
-  Perennial Stream
-  Intermittent Stream
-  Reference point



0 0.2 0.5 Miles

Last Updated: 9/7/2021 00:21

