





# Div K


## OPERATIONS - DIV K

River Complex  
CA-KNF-006385  
09/07/2021

- |   |   |  |   |  |
|---|---|--|---|--|
| <ul style="list-style-type: none"> <li>○ Dip Site</li> <li>● Helispot</li> <li>⌋ Division Break</li> <li>■ Drop Point</li> <li>⊠ Closure</li> <li>⊠ Camp</li> <li>⊠ Staging Area</li> <li>⊠ Lookout</li> <li>⊠ Hot Spot - Spot Fire</li> <li>⊠ Value at Risk</li> </ul> | <ul style="list-style-type: none"> <li>● Other</li> <li>⊠ Gate</li> <li>⊠ Bridge</li> <li>⊠ Water Development or Draft Site</li> <li>⊠ Structure Wrap</li> <li>⊠ Resource Location</li> <li>⊠ Landing or Log Deck</li> <li>⊠ Hazard Tree</li> <li>⊠ Mobile Weather Unit</li> <li>⊠ Internet Access</li> </ul> | <ul style="list-style-type: none"> <li>⊠ Repeater</li> <li>⊠ Safety Zone</li> <li>⊠ Hazard</li> <li>⊠ Water Source</li> <li>⊠ Restricted Water Source</li> <li>⊠ Completed Dozer Line</li> <li>⊠ Completed Hand Line</li> <li>⊠ Completed Road as Line</li> <li>⊠ Planned Burnout</li> <li>⊠ Planned Dozer Line</li> </ul> | <ul style="list-style-type: none"> <li>⊠ Planned Hand Line</li> <li>⊠ Planned Mixed Construction Line</li> <li>⊠ Planned Road as Line</li> <li>⊠ Planned Secondary Line</li> <li>⊠ Access or Improved Road</li> <li>⊠ Route</li> <li>⊠ Fire Edge</li> <li>⊠ Contained Line</li> <li>⊠ Wildfire Daily Fire Perimeter</li> <li>⊠ USFS Wilderness</li> </ul> | <ul style="list-style-type: none"> <li>⊠ Forest Service</li> <li>⊠ Potential Structures</li> <li>⊠ ReferencePoint</li> <li>⊠ Event Line Highlight</li> <li>⊠ FC Line Type</li> <li>⊠ Completed</li> <li>⊠ Planned</li> </ul> |
|---|---|--|---|--|





1:20,000

Map Updated: 9/6/2021 00:12