

Div

Dam in creek





COFFEE 2014

FOX 2020

SCORPION RAWS

**OPERATIONS - DIV N**  
 River Complex  
 CA-KNF-006385  
 09/07/2021

- |  |  |   |  |  |  |
|--|--|---|--|--|--|
| <ul style="list-style-type: none"> <li>○ Check Point</li> <li>● Dip Site</li> <li>● Helispot</li> <li>⚡ Division Break</li> <li>⚡ Branch Break</li> <li>■ Drop Point</li> <li>■ Closure</li> <li>■ Camp</li> <li>■ Staging Area</li> </ul> | <ul style="list-style-type: none"> <li>Ⓜ Lookout</li> <li>● Value at Risk</li> <li>● Other</li> <li>● Landmark</li> <li>● Gate</li> <li>● Bridge</li> <li>● Water Development or Draft Site</li> <li>● Mobile Weather Unit</li> <li>● Internet Access</li> </ul> | <ul style="list-style-type: none"> <li>Ⓜ Repeater</li> <li>Ⓜ Safety Zone</li> <li>Ⓜ Hazard</li> <li>Ⓜ Water Source</li> <li>Ⓜ Restricted Water Source</li> <li>Ⓜ Completed Dozer Line</li> <li>Ⓜ Planned Hand Line</li> <li>Ⓜ Completed Hand Line</li> <li>Ⓜ Aerial Hazard</li> <li>Ⓜ Route</li> <li>Ⓜ Fire Edge</li> </ul> | <ul style="list-style-type: none"> <li>Ⓜ Planned Hand Line</li> <li>Ⓜ Planned Mixed Construction Line</li> <li>Ⓜ Planned Road as Line</li> <li>Ⓜ Planned Secondary Line</li> <li>Ⓜ Access or Improved Road</li> <li>Ⓜ Other</li> <li>Ⓜ Private Timberland</li> <li>Ⓜ ReferencePoint</li> </ul> | <ul style="list-style-type: none"> <li>— Contained Line</li> <li>— Wildfire Daily Fire Perimeter</li> <li>— RED SALMON - 2020</li> <li>— COFFEE - 2014</li> <li>— USFS Wilderness</li> <li>— Forest Service</li> <li>— Potential Structures</li> </ul> | <ul style="list-style-type: none"> <li>— Event Line Highlight</li> <li>— FC Line Type</li> <li>— Completed</li> <li>— Planned</li> </ul> |
|--|--|---|--|--|--|

0 1 2 Miles  
 1:24,000  
 Map Updated 9/6/2021 00:12