

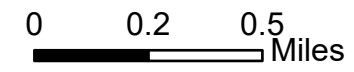
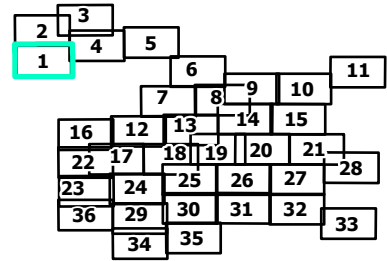
IAP Map

River Complex

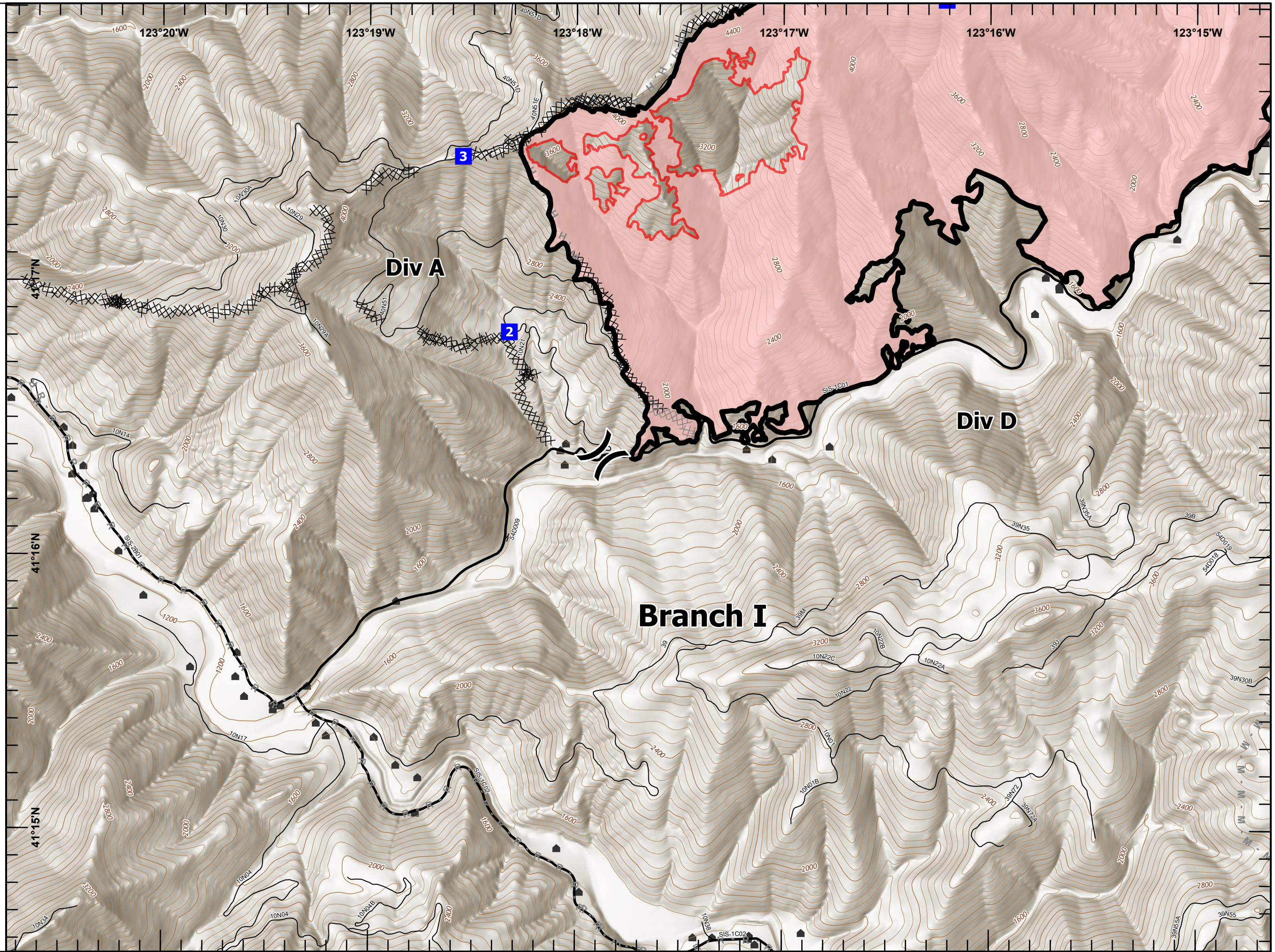
CA-KNF-006385
09/08/2021
141,732 acres

Page 1

- Wildfire Daily Fire Perimeter
- Division Break
- Drop Point
- Structure
- Completed Dozer Line
- Planned Dozer Line
- Planned Hand Line
- Planned Mixed Construction Line
- Planned Road as Line
- Contained Line
- Airboat Trail or Canoe Byway
- Highway
- Highway - Under Construction
- Highway w/Median
- Road - 4WD
- Road - Light Duty - Dirt
- Road - Light Duty - Gravel
- Road - Light Duty - Paved
- Road - Light Duty - Unspecified Composition
- Road - Unimproved
- Major Highways
- Highways
- Major Roads
- Local Streets
- Ramps, Traffic Circles, Connecting Roads
- Ferry Crossing
- Alleys, Driveways, Walkways
- Railroad
- Pipeline
- Perennial Stream



Last Updated: 9/7/2021 23:19



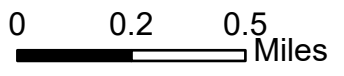
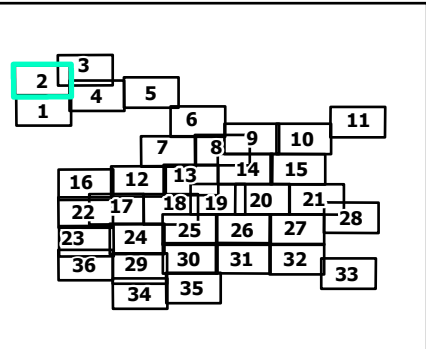
IAP Map

River Complex

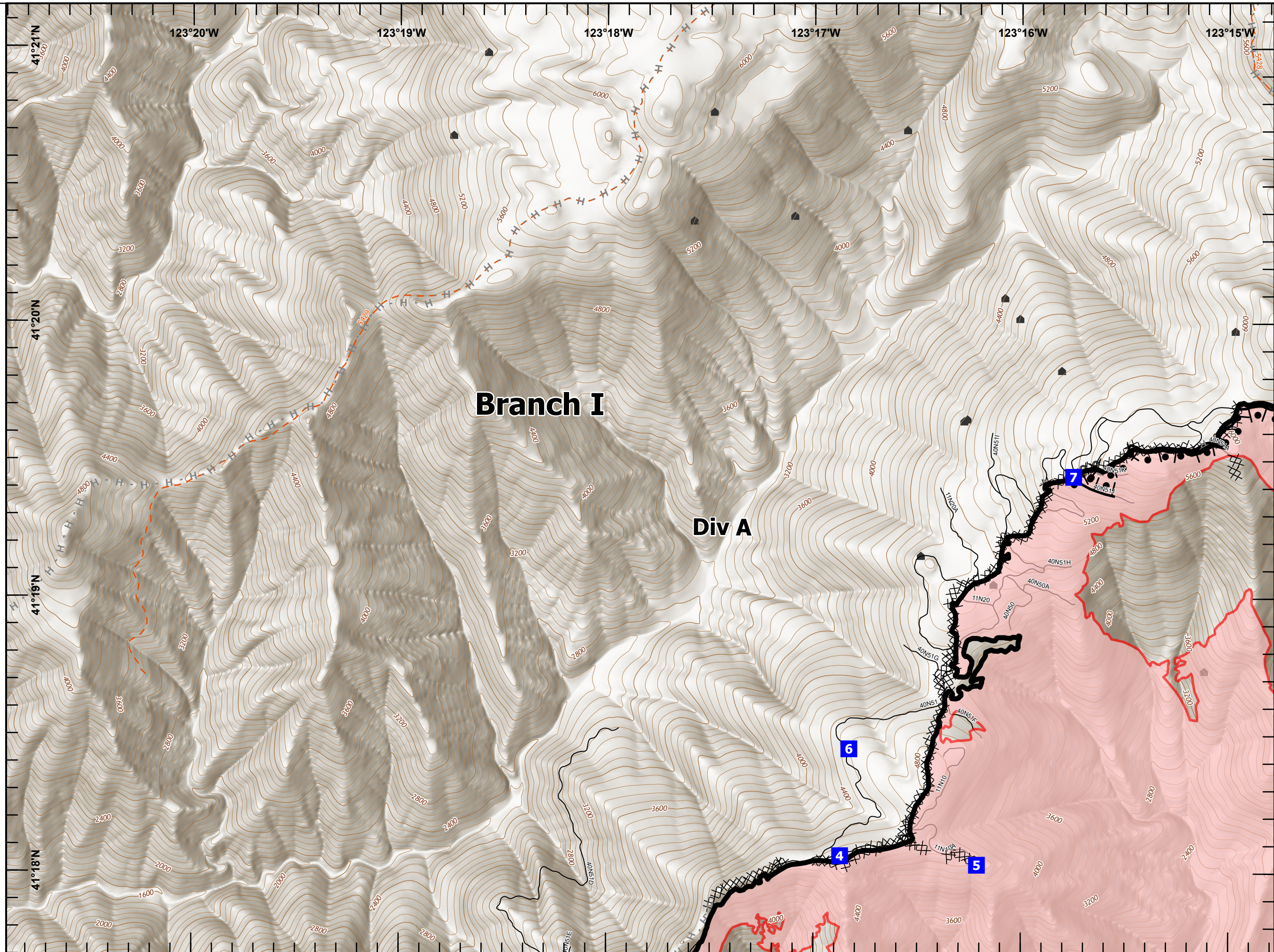
CA-KNF-006385
09/08/2021
141,732 acres

Page 2

- Wildfire Daily Fire Perimeter
- Drop Point
- Structure
- Completed Burnout
- Completed Dozer Line
- Planned Hand Line
- Planned Road as Line
- Contained Line
- Airboat Trail or Canoe Byway
- Highway
- Highway - Under Construction
- Highway w/Median
- Road - 4WD
- Road - Light Duty - Dirt
- Road - Light Duty - Gravel
- Road - Light Duty - Paved
- Road - Light Duty - Unspecified Composition
- Road - Unimproved
- Major Highways
- Highways
- Major Roads
- Local Streets
- Ramps, Traffic Circles, Connecting Roads
- Ferry Crossing
- Alleys, Driveways, Walkways
- Railroad
- Pipeline
- Perennial Stream
- Canal/Ditch
- Coastline



Last Updated: 9/7/2021 23:19



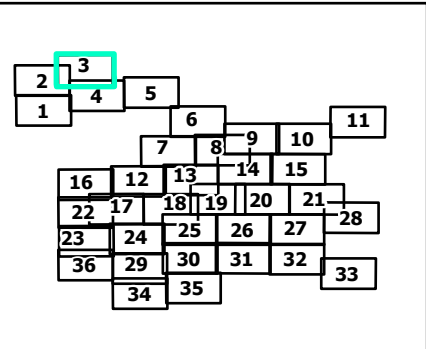
IAP Map

River Complex

CA-KNF-006385
09/08/2021
141,732 acres

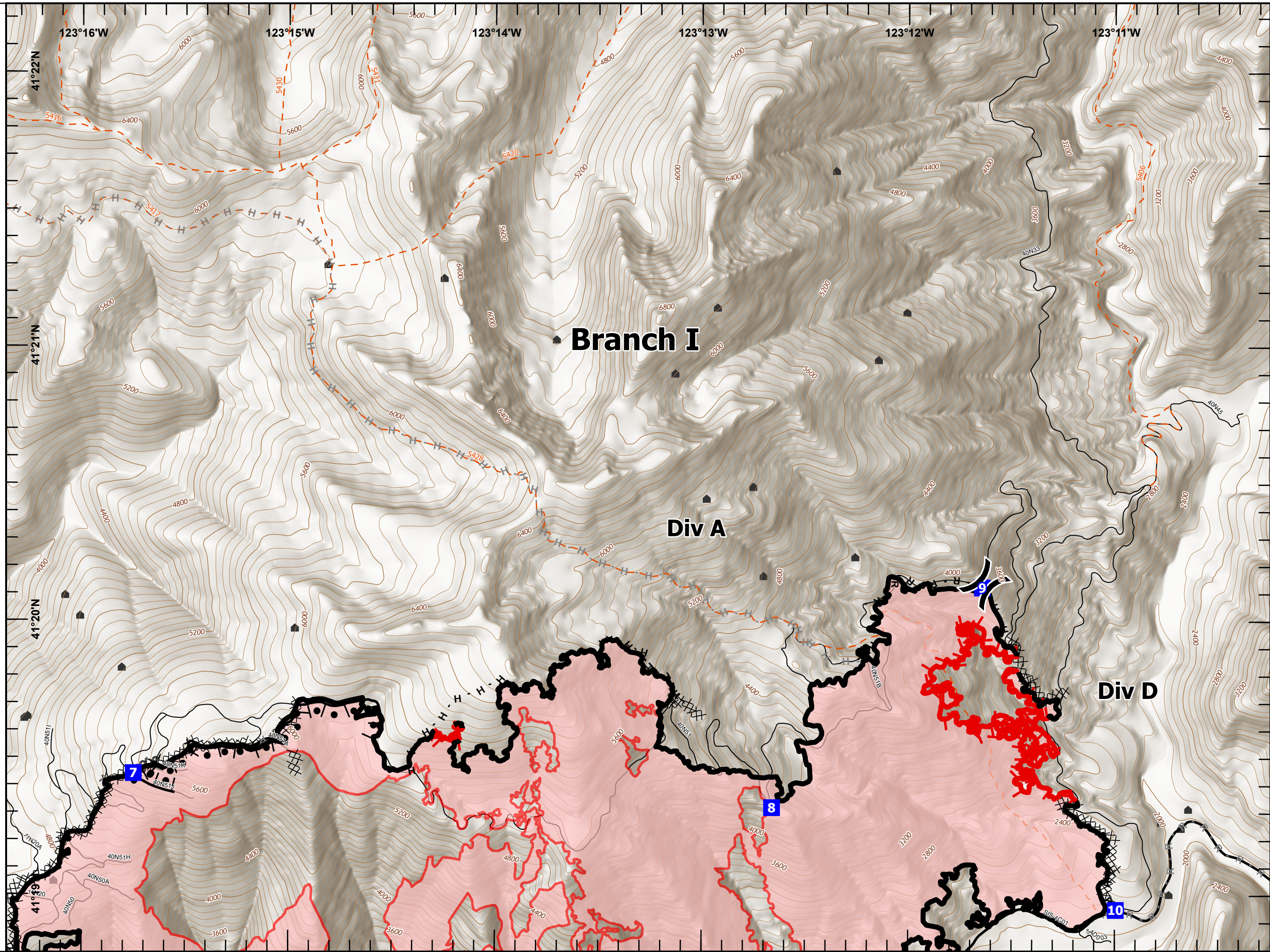
Page 3

- Wildfire Daily Fire Perimeter
- Division Break
- Drop Point
- Structure
- Completed Burnout
- Completed Dozer Line
- Completed Hand Line
- Completed Road as Line
- Planned Hand Line
- Planned Road as Line
- Fire Edge
- Contained Line
- Airboat Trail or Canoe Byway
- Highway
- Highway - Under Construction
- Highway w/Median
- Road - 4WD
- Road - Light Duty - Dirt
- Road - Light Duty - Gravel
- Road - Light Duty - Paved
- Road - Light Duty - Unspecified Composition
- Road - Unimproved
- Major Highways
- Highways
- Major Roads
- Local Streets
- Ramps, Traffic Circles, Connecting Roads
- Ferry Crossing
- Alleys, Driveways, Walkways
- Railroad



0 0.2 0.5 Miles

Last Updated: 9/7/2021 23:19



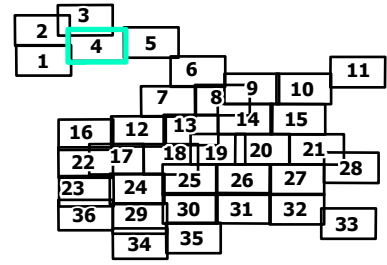
IAP Map

River Complex

CA-KNF-006385
09/08/2021
141,732 acres

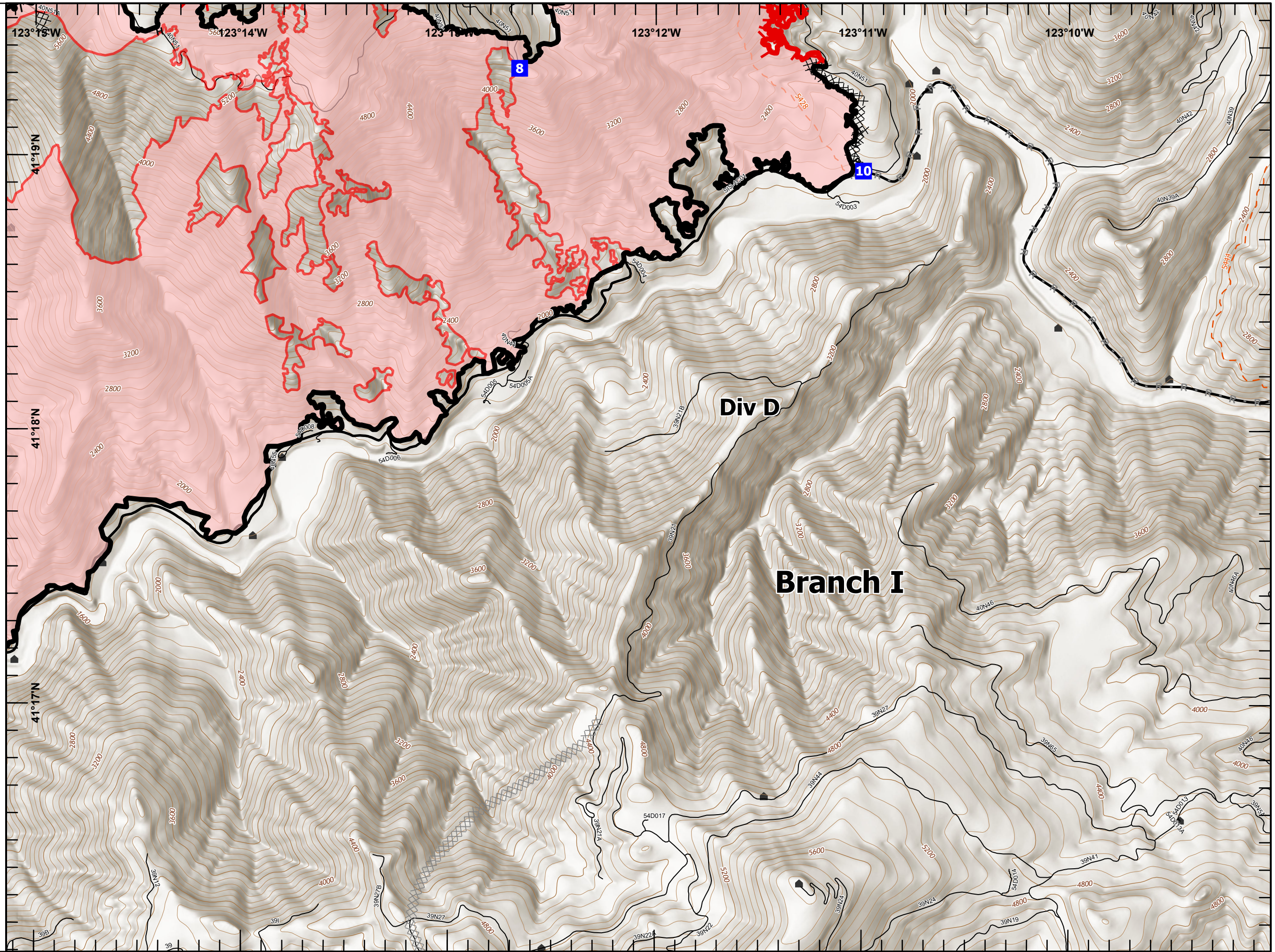
Page 4

- Wildfire Daily Fire Perimeter
- Drop Point
- Structure
- Completed Burnout
- Completed Dozer Line
- Completed Hand Line
- Completed Road as Line
- Planned Dozer Line
- Planned Road as Line
- Fire Edge
- Contained Line
- Airboat Trail or Canoe Byway
- Highway
- Highway - Under Construction
- Highway w/Median
- Road - 4WD
- Road - Light Duty - Dirt
- Road - Light Duty - Gravel
- Road - Light Duty - Paved
- Road - Light Duty - Unspecified Composition
- Road - Unimproved
- Major Highways
- Highways
- Major Roads
- Local Streets
- Ramps, Traffic Circles, Connecting Roads
- Ferry Crossing
- Alleys, Driveways, Walkways
- Railroad
- Pipeline



0 0.2 0.5 Miles

Last Updated: 9/7/2021 23:19



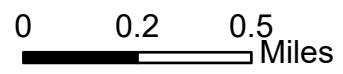
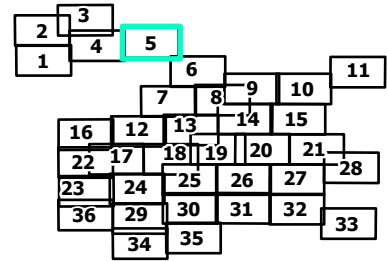
IAP Map

River Complex

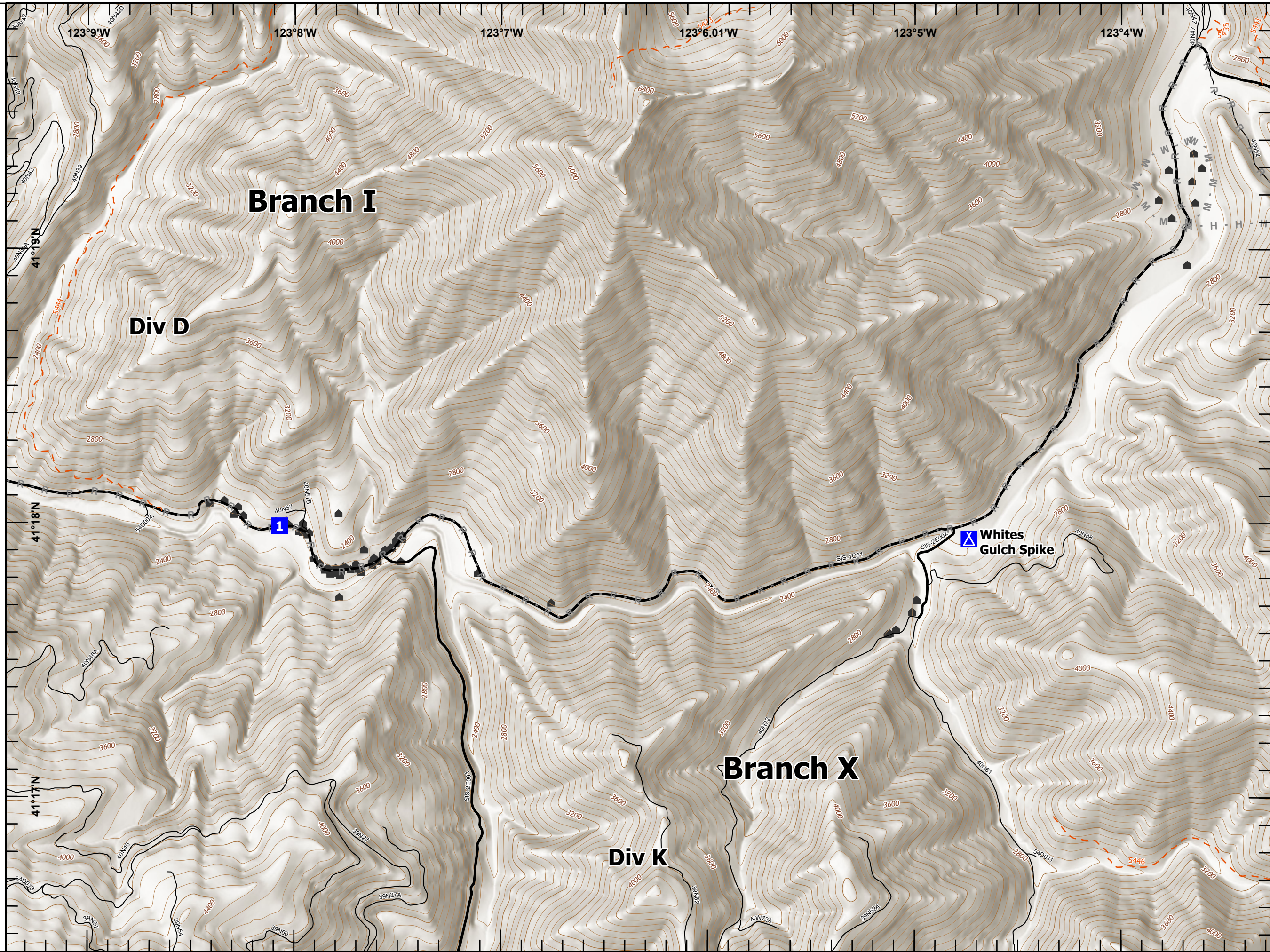
CA-KNF-006385
09/08/2021
141,732 acres

Page 5

- Drop Point
- Camp
- Structure
- Planned Hand Line
- Planned Mixed Construction Line
- Planned Road as Line
- Airboat Trail or Canoe Byway
- Highway
- Highway - Under Construction
- Highway w/Median
- Road - 4WD
- Road - Light Duty - Dirt
- Road - Light Duty - Gravel
- Road - Light Duty - Paved
- Road - Light Duty - Unspecified Composition
- Road - Unimproved
- Major Highways
- Highways
- Major Roads
- Local Streets
- Ramps, Traffic Circles, Connecting Roads
- Ferry Crossing
- Alleys, Driveways, Walkways
- Railroad
- Pipeline
- Perennial Stream
- Canal/Ditch
- Coastline
- Underground Conduit
- Underground Pipeline



Last Updated: 9/7/2021 23:19



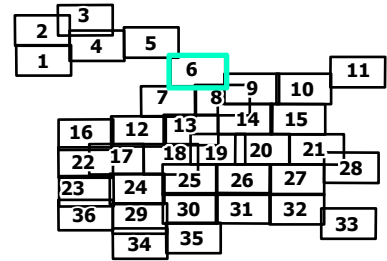
IAP Map

River Complex

CA-KNF-006385
09/08/2021
141,732 acres

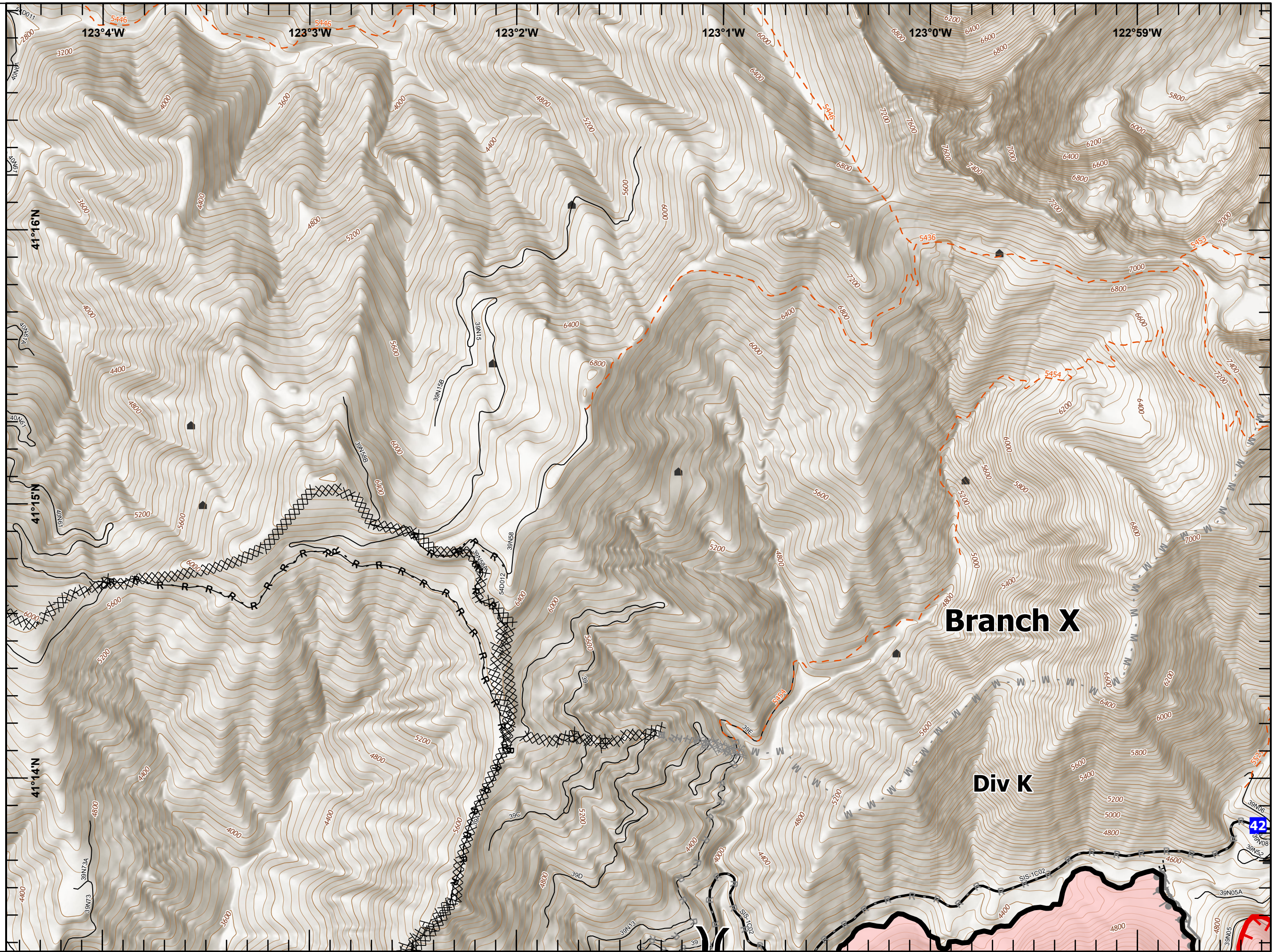
Page 6

-  Wildfire Daily Fire Perimeter
-  Division Break
-  Drop Point
-  Structure
-  Completed Dozer Line
-  Completed Hand Line
-  Completed Road as Line
-  Planned Burnout
-  Planned Dozer Line
-  Planned Hand Line
-  Planned Mixed Construction Line
-  Planned Road as Line
-  Fire Edge
-  Contained Line
-  Airboat Trail or Canoe Byway
-  Highway
-  Highway - Under Construction
-  Highway w/Median
-  Road - 4WD
-  Road - Light Duty - Dirt
-  Road - Light Duty - Gravel
-  Road - Light Duty - Paved
-  Road - Light Duty - Unspecified Composition
-  Road - Unimproved
-  Major Highways
-  Highways
-  Major Roads
-  Local Streets
-  Ramps, Traffic Circles, Connecting Roads
-  Ferry Crossing



0 0.2 0.5 Miles

Last Updated: 9/7/2021 23:19



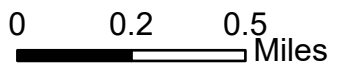
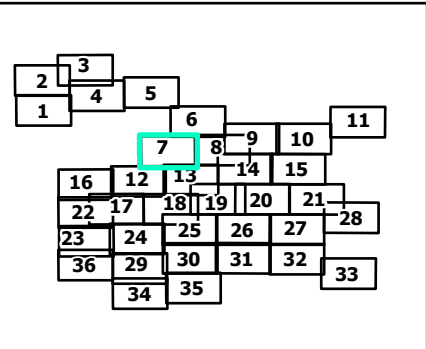
IAP Map

River Complex

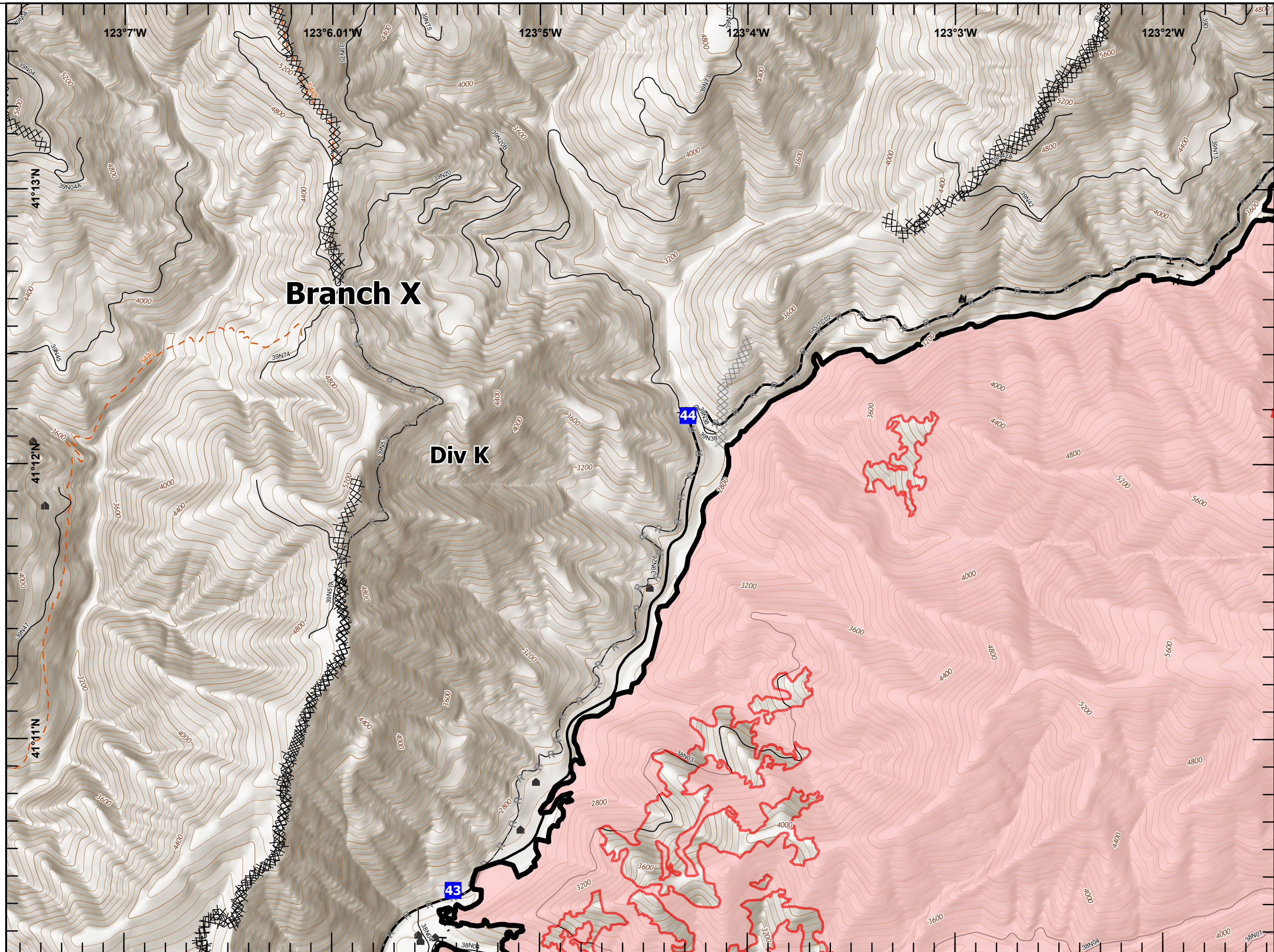
CA-KNF-006385
09/08/2021
141,732 acres

Page 7

- Wildfire Daily Fire Perimeter
- Drop Point
- Structure
- Completed Dozer Line
- Completed Hand Line
- Completed Road as Line
- Planned Dozer Line
- Planned Road as Line
- Contained Line
- Airboat Trail or Canoe Byway
- Highway
- Highway - Under Construction
- Highway w/Median
- Road - 4WD
- Road - Light Duty - Dirt
- Road - Light Duty - Gravel
- Road - Light Duty - Paved
- Road - Light Duty - Unspecified Composition
- Road - Unimproved
- Major Highways
- Highways
- Major Roads
- Local Streets
- Ramps, Traffic Circles, Connecting Roads
- Ferry Crossing
- Alleys, Driveways, Walkways
- Railroad
- Pipeline
- Perennial Stream
- Canal/Ditch



Last Updated: 9/7/2021 23:19

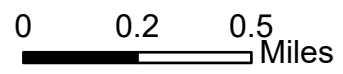
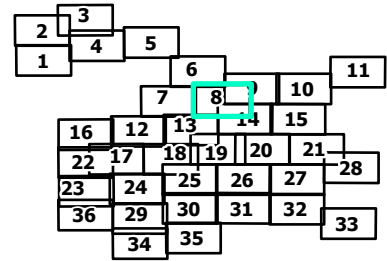


IAP Map River Complex

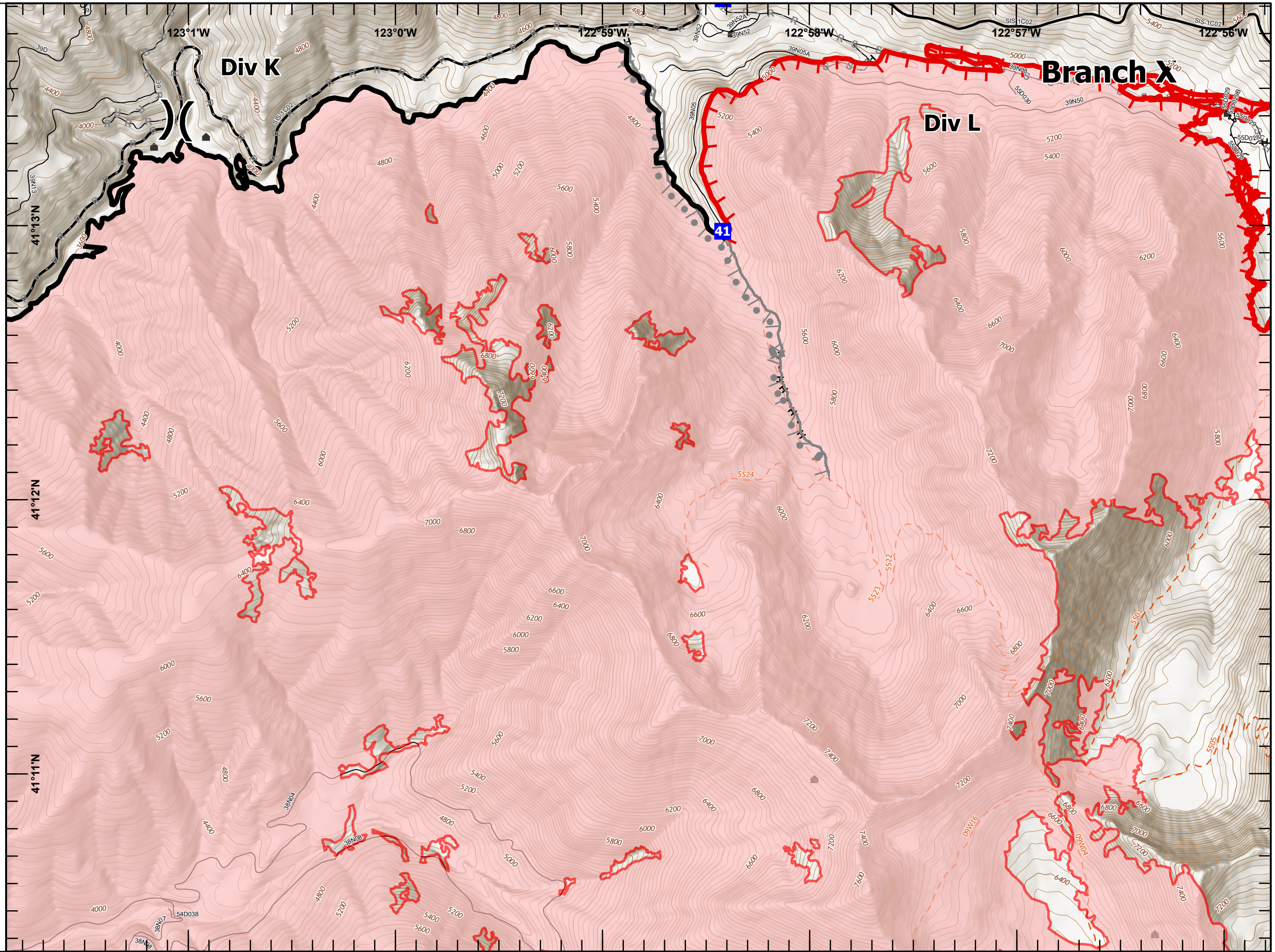
CA-KNF-006385
09/08/2021
141,732 acres

Page 8

- Wildfire Daily Fire Perimeter
- Division Break
- Drop Point
- Structure
- Completed Hand Line
- Completed Road as Line
- Planned Burnout
- Planned Hand Line
- Planned Road as Line
- Planned Secondary Line
- Fire Edge
- Contained Line
- Trail
- Airboat Trail or Canoe Byway
- Highway
- Highway - Under Construction
- Highway w/Median
- Road - 4WD
- Road - Light Duty - Dirt
- Road - Light Duty - Gravel
- Road - Light Duty - Paved
- Road - Light Duty - Unspecified Composition
- Road - Unimproved
- Major Highways
- Highways
- Major Roads
- Local Streets
- Ramps, Traffic Circles, Connecting Roads
- Ferry Crossing
- Alleys, Driveways, Walkways



Last Updated: 9/7/2021 23:20



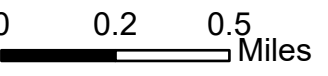
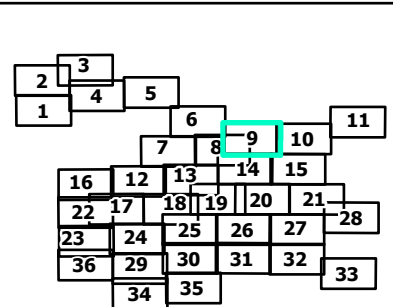
IAP Map

River Complex

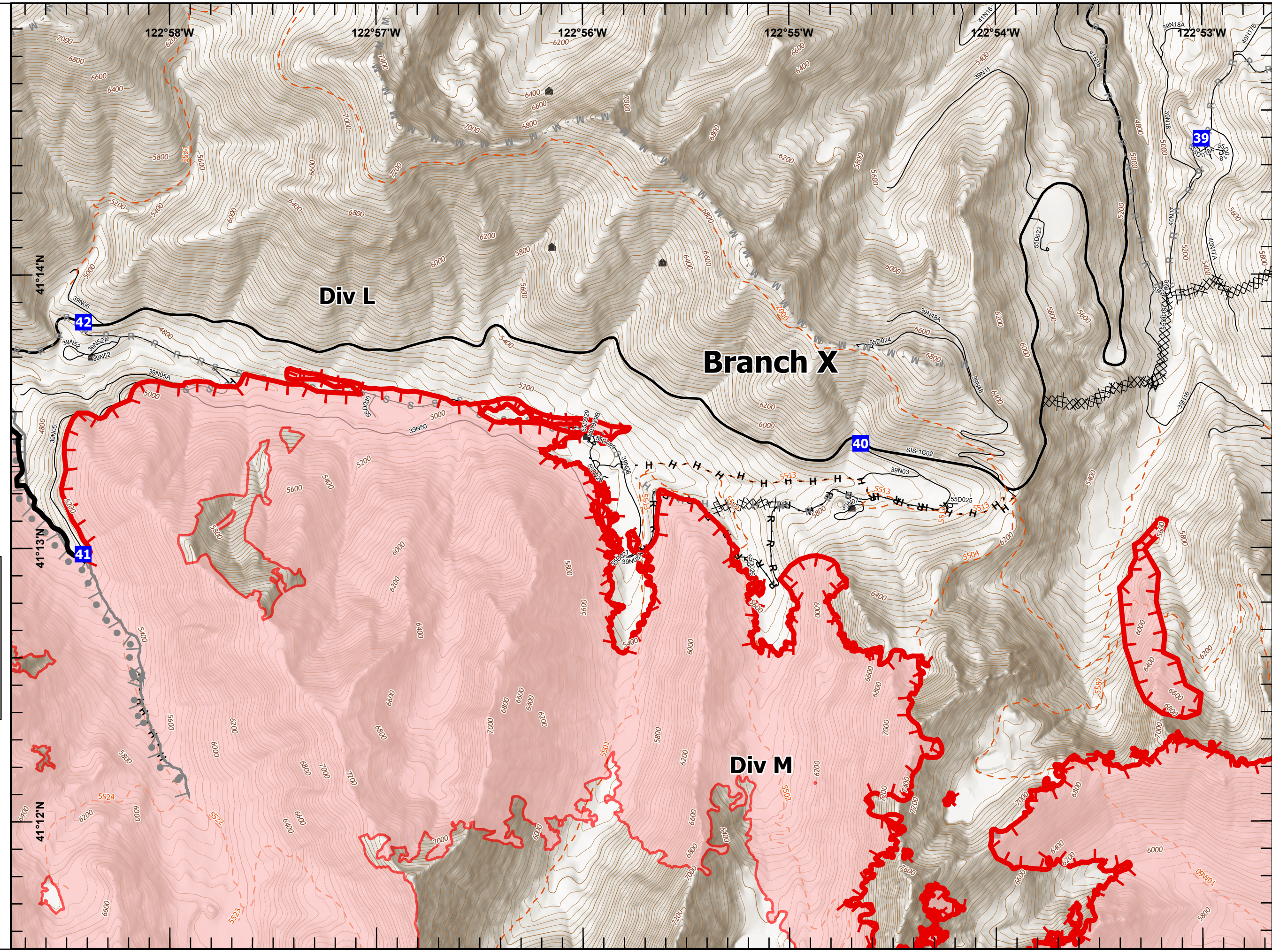
CA-KNF-006385
09/08/2021
141,732 acres

Page 9

- Wildfire Daily Fire Perimeter
- Drop Point
- Structure
- Completed Dozer Line
- Completed Hand Line
- Completed Road as Line
- Planned Burnout
- Planned Hand Line
- Planned Mixed Construction Line
- Planned Road as Line
- Planned Secondary Line
- Fire Edge
- Contained Line
- Trail
- Airboat Trail or Canoe Byway
- Highway
- Highway - Under Construction
- Highway w/Median
- Road - 4WD
- Road - Light Duty - Dirt
- Road - Light Duty - Gravel
- Road - Light Duty - Paved
- Road - Light Duty - Unspecified Composition
- Road - Unimproved
- Major Highways
- Highways
- Major Roads
- Local Streets
- Ramps, Traffic Circles, Connecting Roads
- Ferry Crossing



Last Updated: 9/7/2021 23:20



IAP Map

River Complex

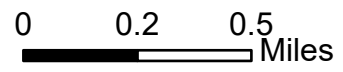
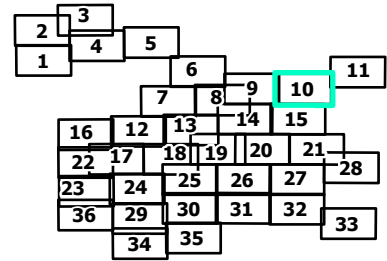
CA-KNF-006385

09/08/2021

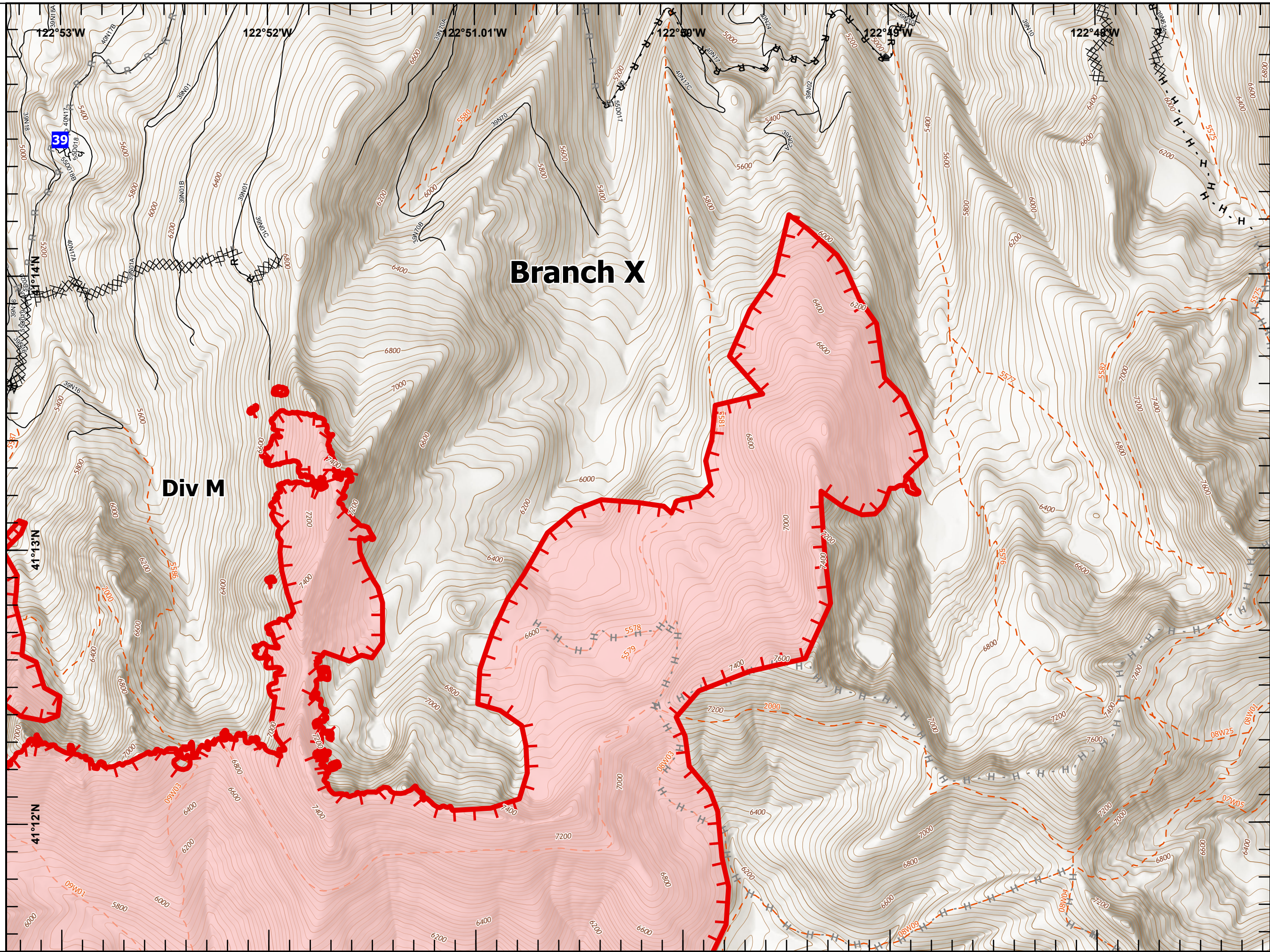
141,732 acres

Page 10

- Wildfire Daily Fire Perimeter
- Drop Point
- Structure
- Completed Dozer Line
- Completed Hand Line
- Completed Road as Line
- Planned Hand Line
- Planned Road as Line
- Fire Edge
- Trail
- Airboat Trail or Canoe Byway
- Highway
- Highway - Under Construction
- Highway w/Median
- Road - 4WD
- Road - Light Duty - Dirt
- Road - Light Duty - Gravel
- Road - Light Duty - Paved
- Road - Light Duty - Unspecified Composition
- Road - Unimproved
- Major Highways
- Highways
- Major Roads
- Local Streets
- Ramps, Traffic Circles, Connecting Roads
- Ferry Crossing
- Alleys, Driveways, Walkways
- Railroad
- Pipeline
- Perennial Stream



Last Updated: 9/7/2021 23:20



IAP Map

River Complex

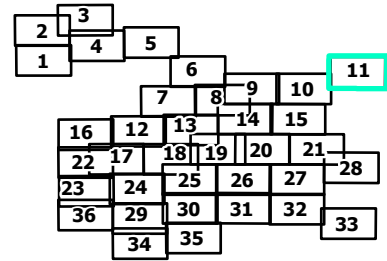
CA-KNF-006385

09/08/2021

141,732 acres

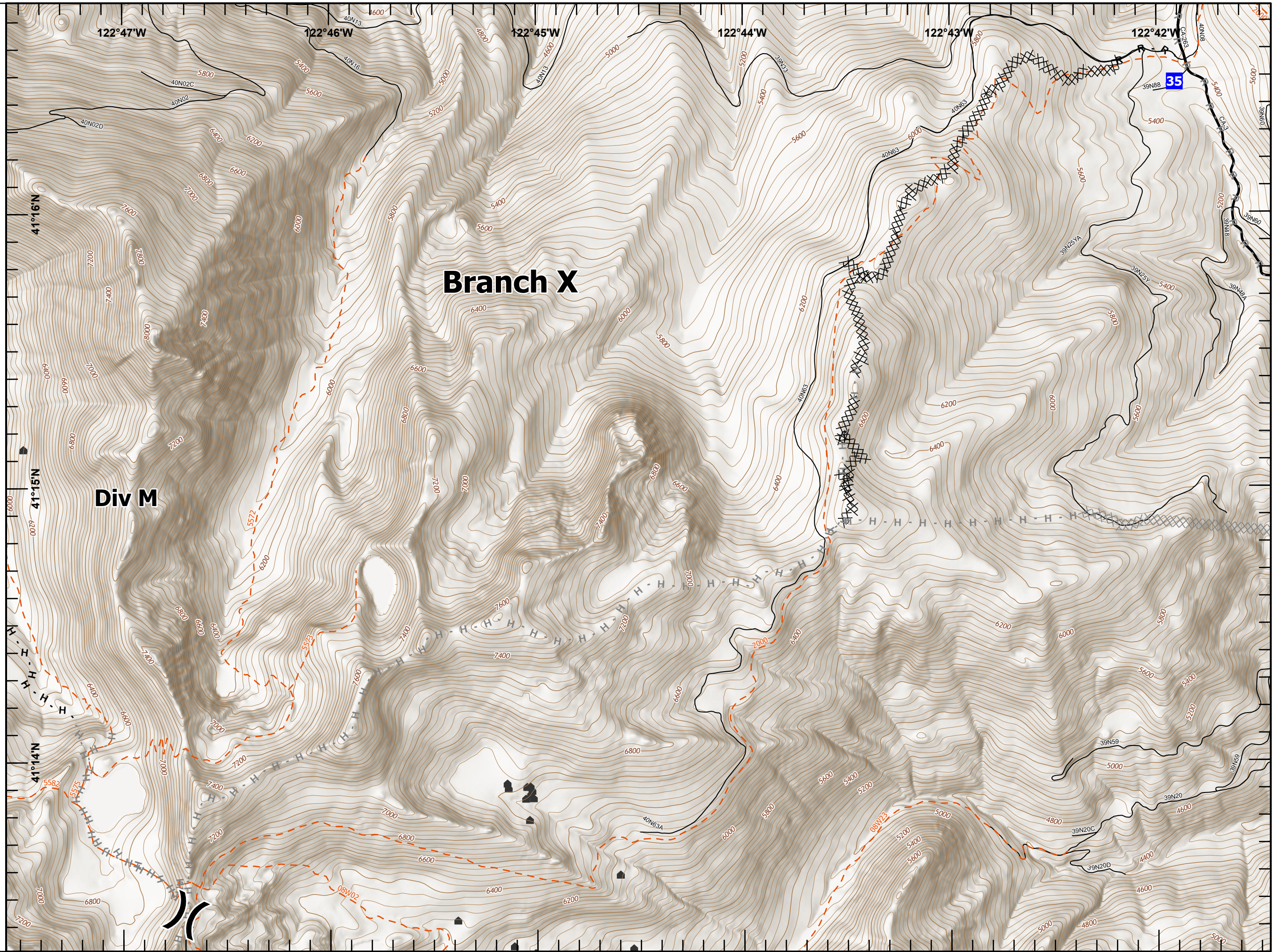
Page 11

- () Division Break
- Drop Point
- ▲ Structure
- XX Completed Dozer Line
- H Completed Hand Line
- R Completed Road as Line
- XX Planned Dozer Line
- H Planned Hand Line
- R Planned Road as Line
- - - Trail
- - - Airboat Trail or Canoe Byway
- Highway
- Highway - Under Construction
- Highway w/Median
- Road - 4WD
- Road - Light Duty - Dirt
- Road - Light Duty - Gravel
- Road - Light Duty - Paved
- Road - Light Duty - Unspecified Composition
- Road - Unimproved
- Major Highways
- Highways
- Major Roads
- Local Streets
- Ramps, Traffic Circles, Connecting Roads
- Ferry Crossing
- Alleys, Driveways, Walkways
- Railroad
- Pipeline
- Perennial Stream



0 0.2 0.5 Miles

Last Updated: 9/7/2021 23:20



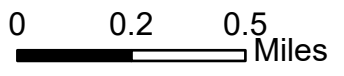
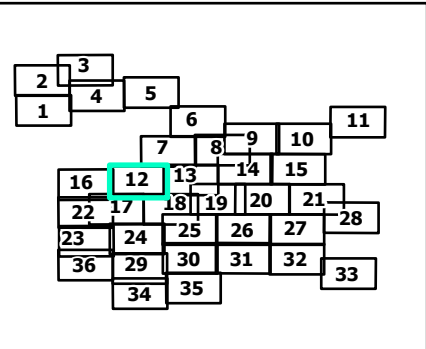
IAP Map

River Complex

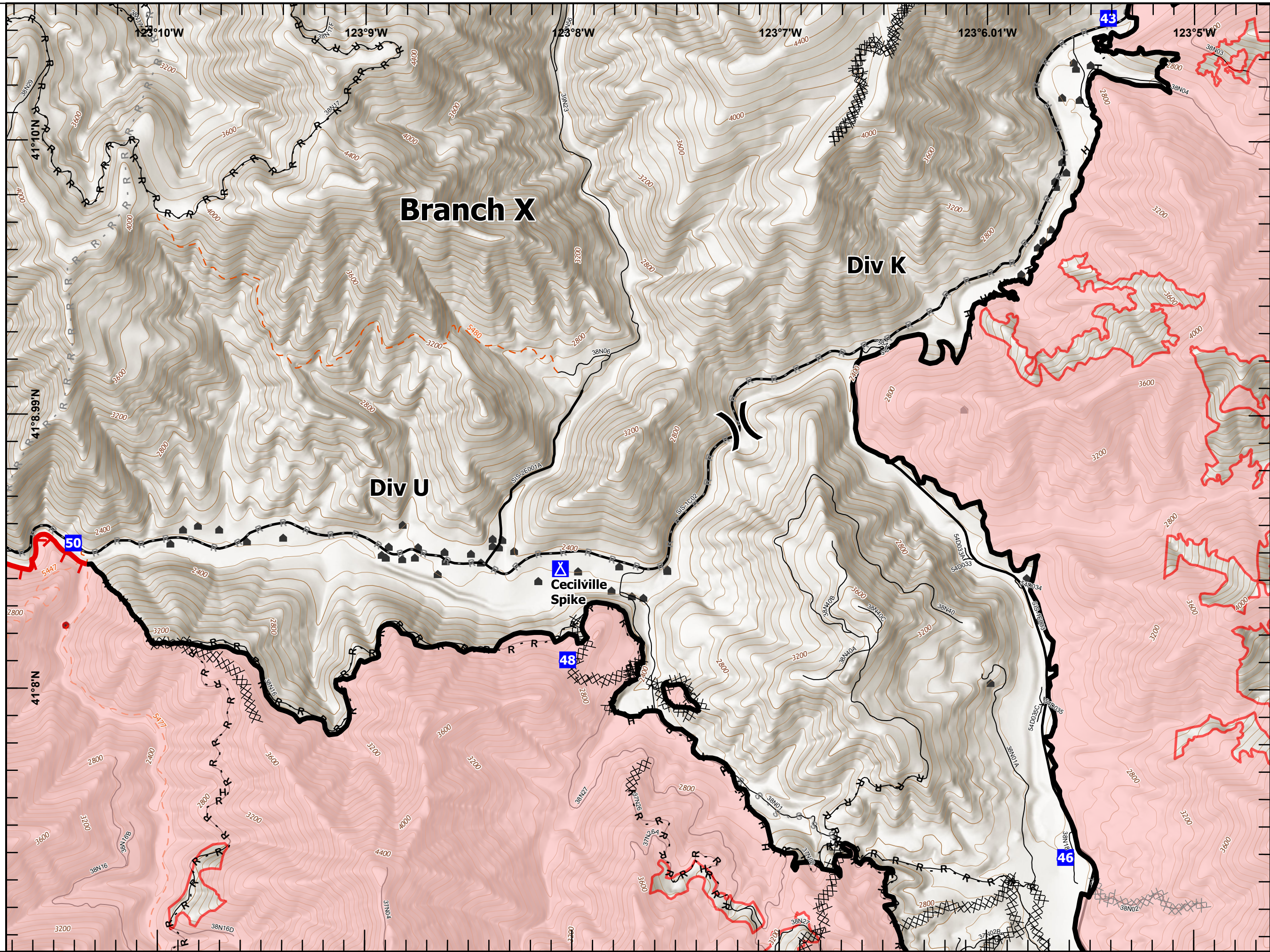
CA-KNF-006385
09/08/2021
141,732 acres

Page 12

- Wildfire Daily Fire Perimeter
- Division Break
- Drop Point
- Camp
- Structure
- Completed Dozer Line
- Completed Hand Line
- Completed Road as Line
- Planned Dozer Line
- Planned Road as Line
- Planned Secondary Line
- Fire Edge
- Contained Line
- Airboat Trail or Canoe Byway
- Highway
- Highway - Under Construction
- Highway w/Median
- Road - 4WD
- Road - Light Duty - Dirt
- Road - Light Duty - Gravel
- Road - Light Duty - Paved
- Road - Light Duty - Unspecified Composition
- Road - Unimproved
- Major Highways
- Highways
- Major Roads
- Local Streets
- Ramps, Traffic Circles, Connecting Roads
- Ferry Crossing
- Alleys, Driveways, Walkways



Last Updated: 9/7/2021 23:20




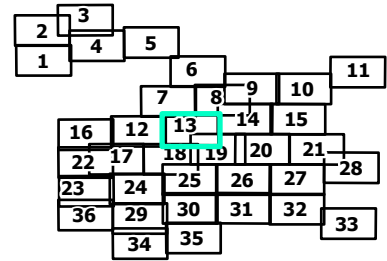
IAP Map

River Complex

CA-KNF-006385
09/08/2021
141,732 acres

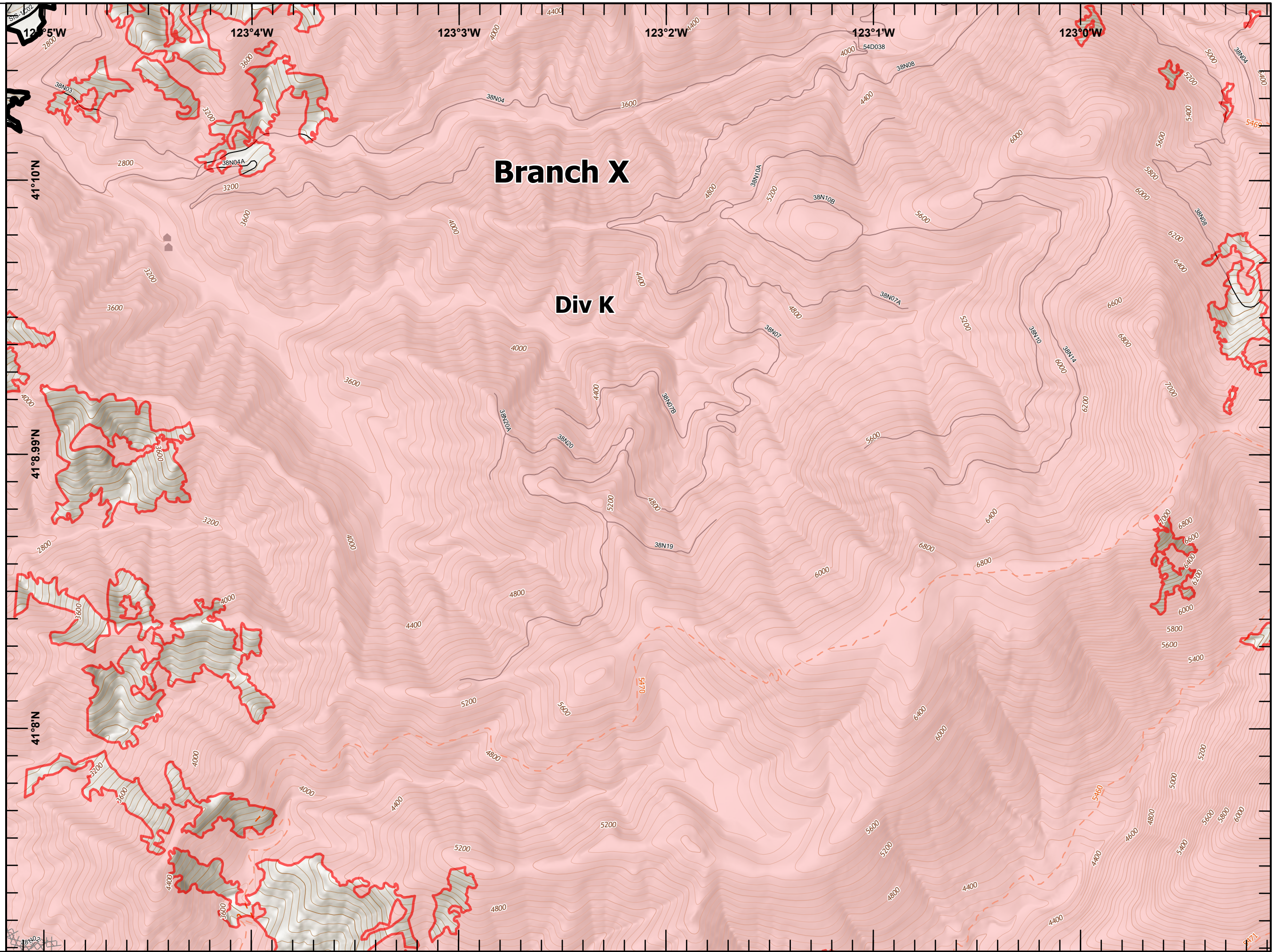
Page 13

- Wildfire Daily Fire Perimeter
- Structure
- Planned Dozer Line
- Planned Road as Line
- Contained Line
- Airboat Trail or Canoe Byway
- Highway
- Highway - Under Construction
- Highway w/Median
- Road - 4WD
- Road - Light Duty - Dirt
- Road - Light Duty - Gravel
- Road - Light Duty - Paved
- Road - Light Duty - Unspecified Composition
- Road - Unimproved
- Major Highways
- Highways
- Major Roads
- Local Streets
- Ramps, Traffic Circles, Connecting Roads
- Ferry Crossing
- Alleys, Driveways, Walkways
- Railroad
- Pipeline
- Perennial Stream
- Canal/Ditch
- Coastline
- Underground Conduit
- Underground Pipeline
- Intermittent Stream



0 0.2 0.5 Miles

Last Updated: 9/7/2021 23:20



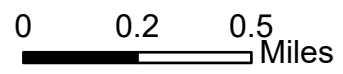
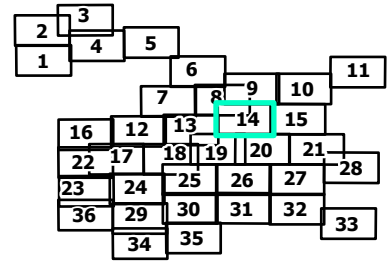
IAP Map

River Complex

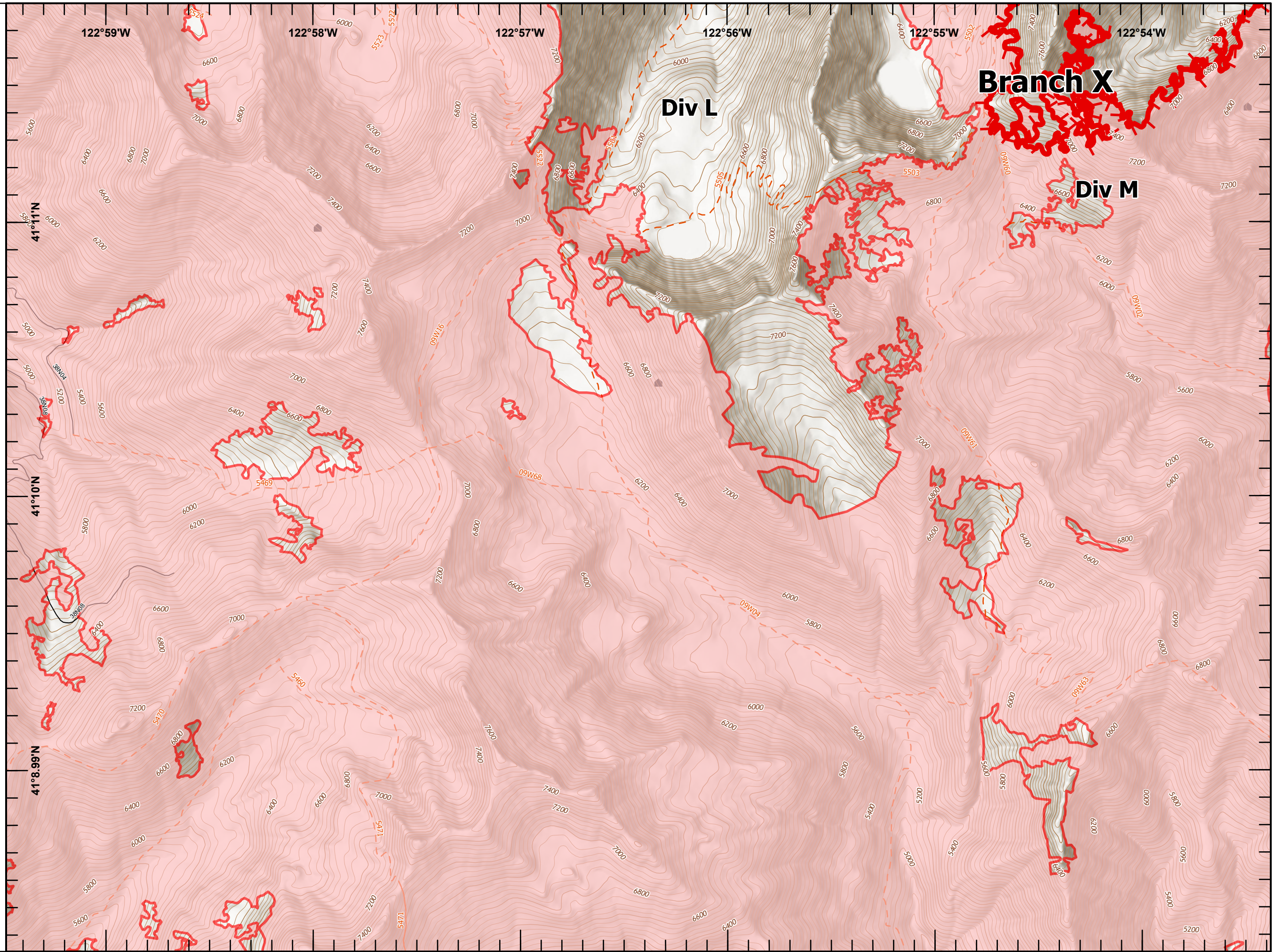
CA-KNF-006385
09/08/2021
141,732 acres

Page 14

- Wildfire Daily Fire Perimeter
- Structure
- Fire Edge
- Trail
- Airboat Trail or Canoe Byway
- Highway
- Highway - Under Construction
- Highway w/Median
- Road - 4WD
- Road - Light Duty - Dirt
- Road - Light Duty - Gravel
- Road - Light Duty - Paved
- Road - Light Duty - Unspecified Composition
- Road - Unimproved
- Major Highways
- Highways
- Major Roads
- Local Streets
- Ramps, Traffic Circles, Connecting Roads
- Ferry Crossing
- Alleys, Driveways, Walkways
- Railroad
- Pipeline
- Perennial Stream
- Canal/Ditch
- Coastline
- Underground Conduit
- Underground Pipeline
- Intermittent Stream
- Reference point



Last Updated: 9/7/2021 23:20



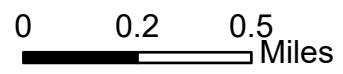
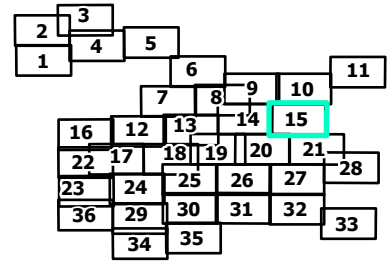
IAP Map

River Complex

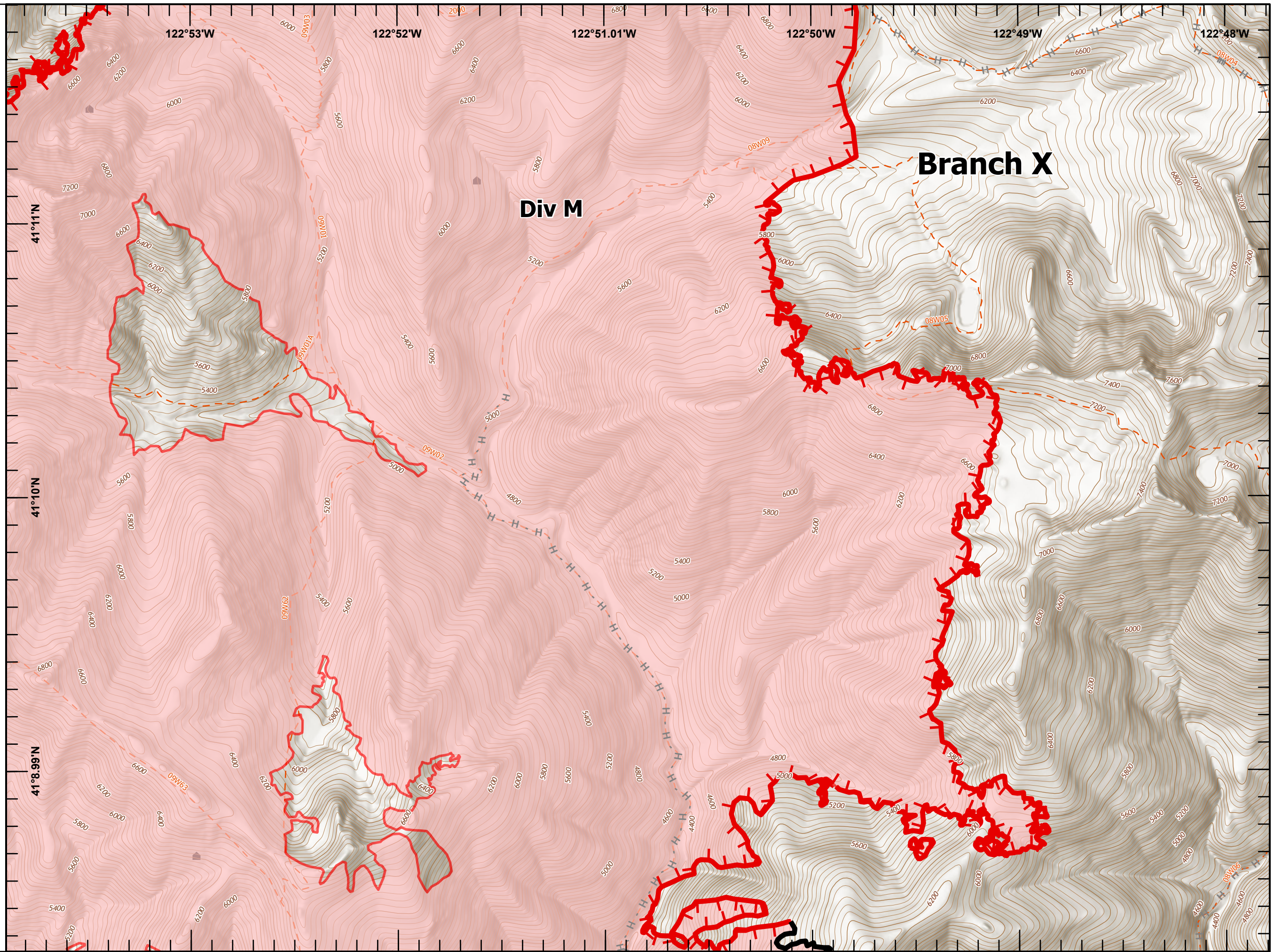
CA-KNF-006385
09/08/2021
141,732 acres

Page 15

- Wildfire Daily Fire Perimeter
- Structure
- Planned Hand Line
- Fire Edge
- Contained Line
- Trail
- Airboat Trail or Canoe Byway
- Highway
- Highway - Under Construction
- Highway w/Median
- Road - 4WD
- Road - Light Duty - Dirt
- Road - Light Duty - Gravel
- Road - Light Duty - Paved
- Road - Light Duty - Unspecified Composition
- Road - Unimproved
- Major Highways
- Highways
- Major Roads
- Local Streets
- Ramps, Traffic Circles, Connecting Roads
- Ferry Crossing
- Alleys, Driveways, Walkways
- Railroad
- Pipeline
- Perennial Stream
- Canal/Ditch
- Coastline
- Underground Conduit
- Underground Pipeline



Last Updated: 9/7/2021 23:20



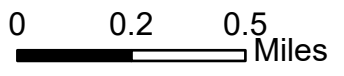
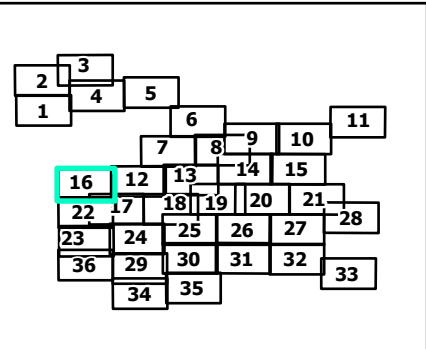
IAP Map

River Complex

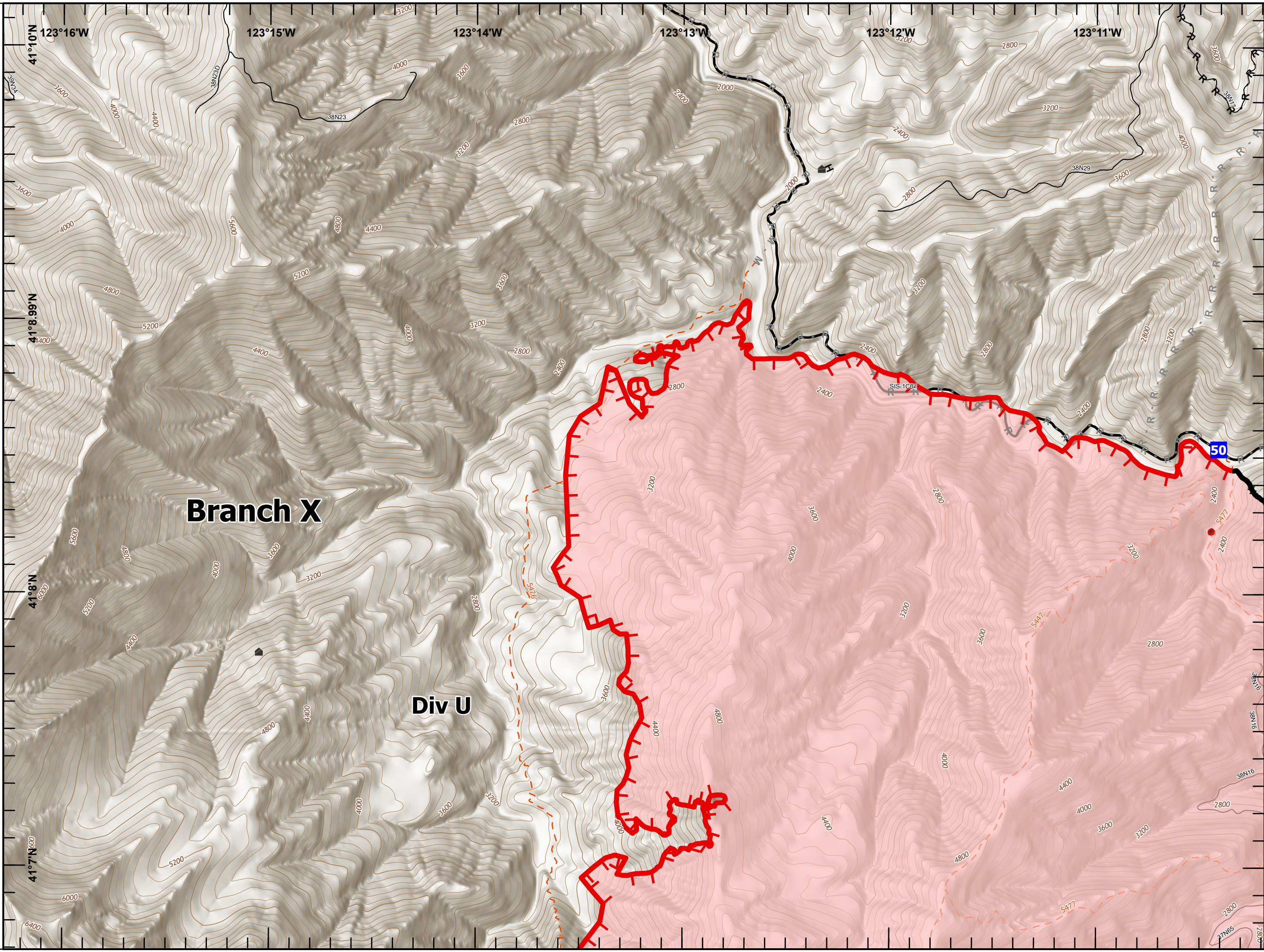
CA-KNF-006385
09/08/2021
141,732 acres

Page 16

- Wildfire Daily Fire Perimeter
- Drop Point
- Structure
- Completed Hand Line
- Completed Road as Line
- Planned Mixed Construction Line
- Planned Road as Line
- Fire Edge
- Contained Line
- Airboat Trail or Canoe Byway
- Highway
- Highway - Under Construction
- Highway w/Median
- Road - 4WD
- Road - Light Duty - Dirt
- Road - Light Duty - Gravel
- Road - Light Duty - Paved
- Road - Light Duty - Unspecified Composition
- Road - Unimproved
- Major Highways
- Highways
- Major Roads
- Local Streets
- Ramps, Traffic Circles, Connecting Roads
- Ferry Crossing
- Alleys, Driveways, Walkways
- Railroad
- Pipeline
- Perennial Stream
- Canal/Ditch



Last Updated: 9/7/2021 23:20



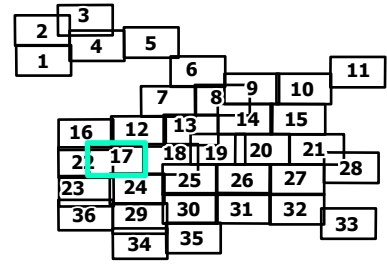
IAP Map

River Complex

CA-KNF-006385
09/08/2021
141,732 acres

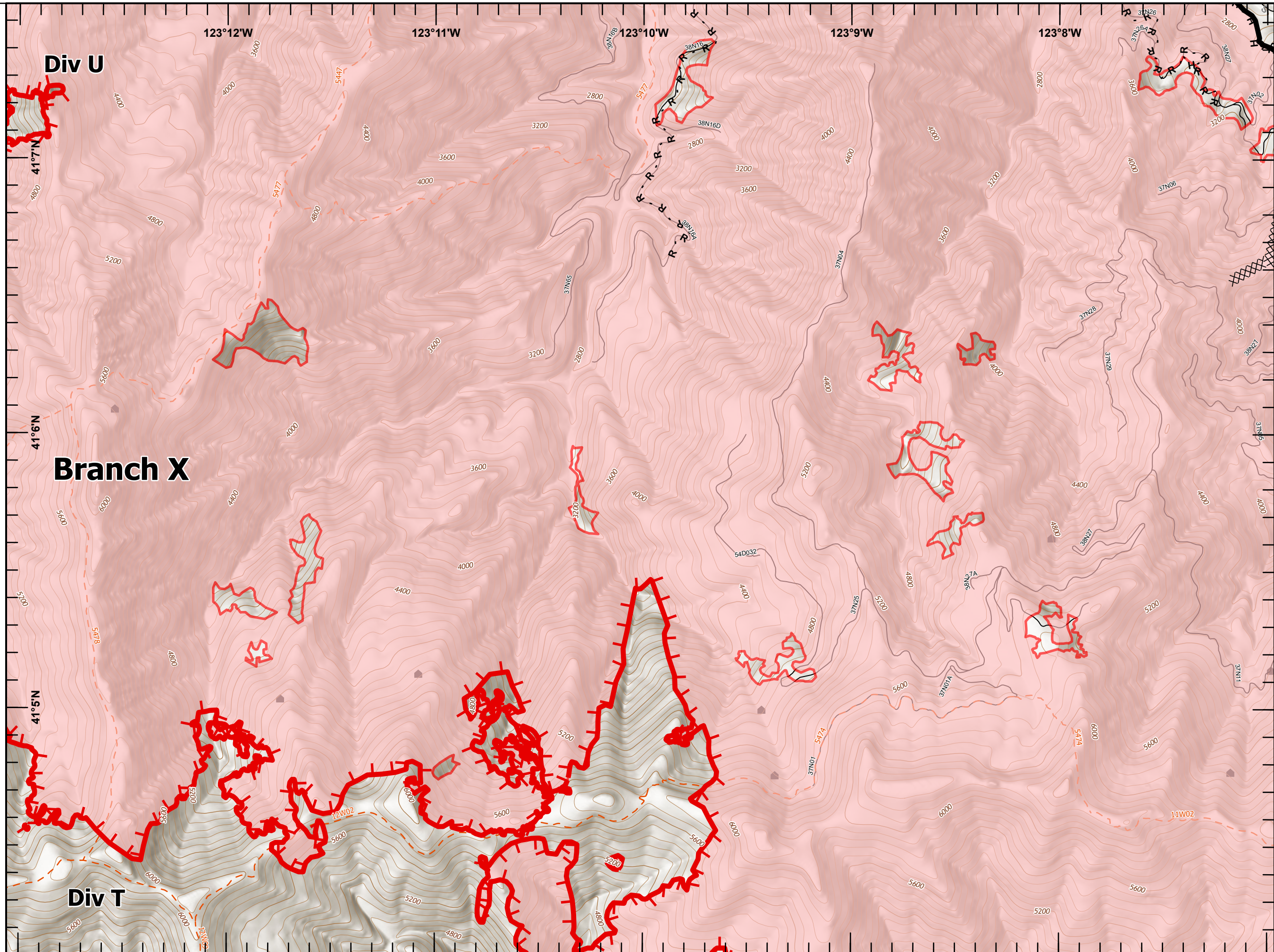
Page 17

- Wildfire Daily Fire Perimeter
- Structure
- Completed Dozer Line
- Completed Hand Line
- Completed Road as Line
- Planned Secondary Line
- Fire Edge
- Contained Line
- Trail
- Airboat Trail or Canoe Byway
- Highway
- Highway - Under Construction
- Highway w/Median
- Road - 4WD
- Road - Light Duty - Dirt
- Road - Light Duty - Gravel
- Road - Light Duty - Paved
- Road - Light Duty - Unspecified Composition
- Road - Unimproved
- Major Highways
- Highways
- Major Roads
- Local Streets
- Ramps, Traffic Circles, Connecting Roads
- Ferry Crossing
- Alleys, Driveways, Walkways
- Railroad
- Pipeline
- Perennial Stream
- Canal/Ditch



0 0.2 0.5 Miles

Last Updated: 9/7/2021 23:20



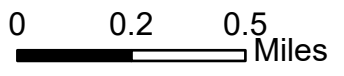
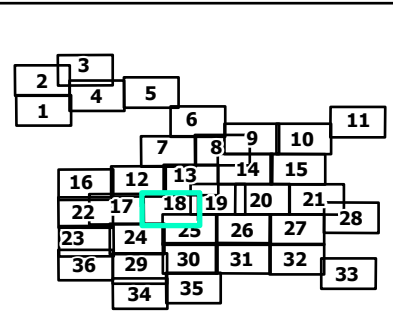
IAP Map

River Complex

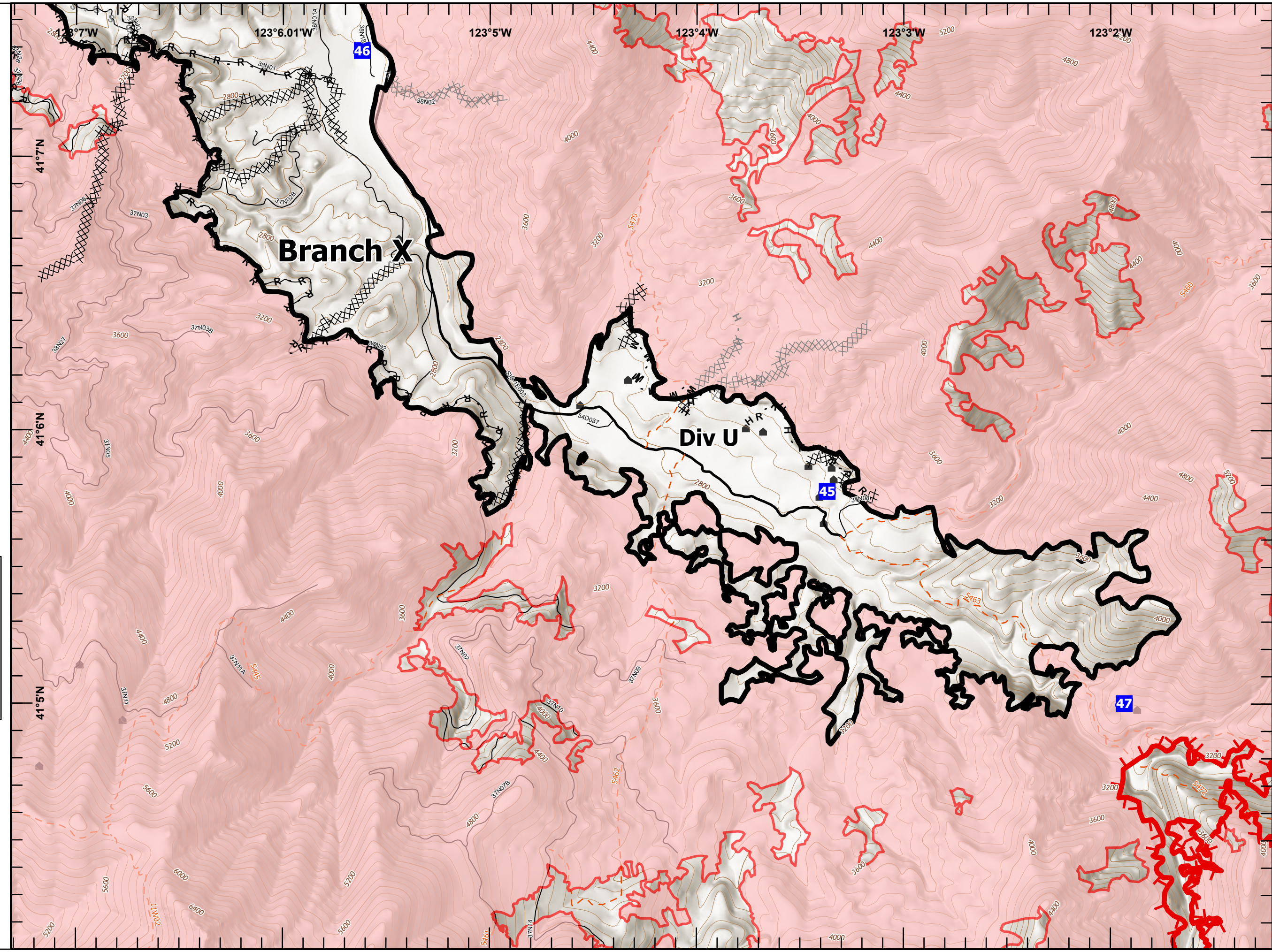
CA-KNF-006385
09/08/2021
141,732 acres

Page 18

- Wildfire Daily Fire Perimeter
- Drop Point
- Structure
- Completed Dozer Line
- Completed Hand Line
- Completed Mixed Construction Line
- Completed Road as Line
- Planned Dozer Line
- Planned Hand Line
- Planned Secondary Line
- Fire Edge
- Contained Line
- Trail
- Airboat Trail or Canoe Byway
- Highway
- Highway - Under Construction
- Highway w/Median
- Road - 4WD
- Road - Light Duty - Dirt
- Road - Light Duty - Gravel
- Road - Light Duty - Paved
- Road - Light Duty - Unspecified Composition
- Road - Unimproved
- Major Highways
- Highways
- Major Roads
- Local Streets
- Ramps, Traffic Circles, Connecting Roads
- Ferry Crossing
- Alleys, Driveways, Walkways



Last Updated: 9/7/2021 23:21



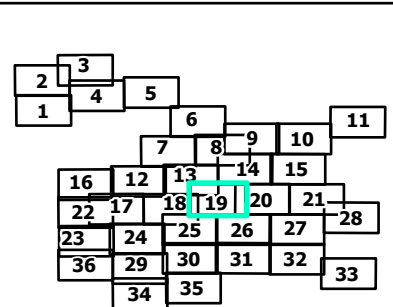
IAP Map

River Complex

CA-KNF-006385
09/08/2021
141,732 acres

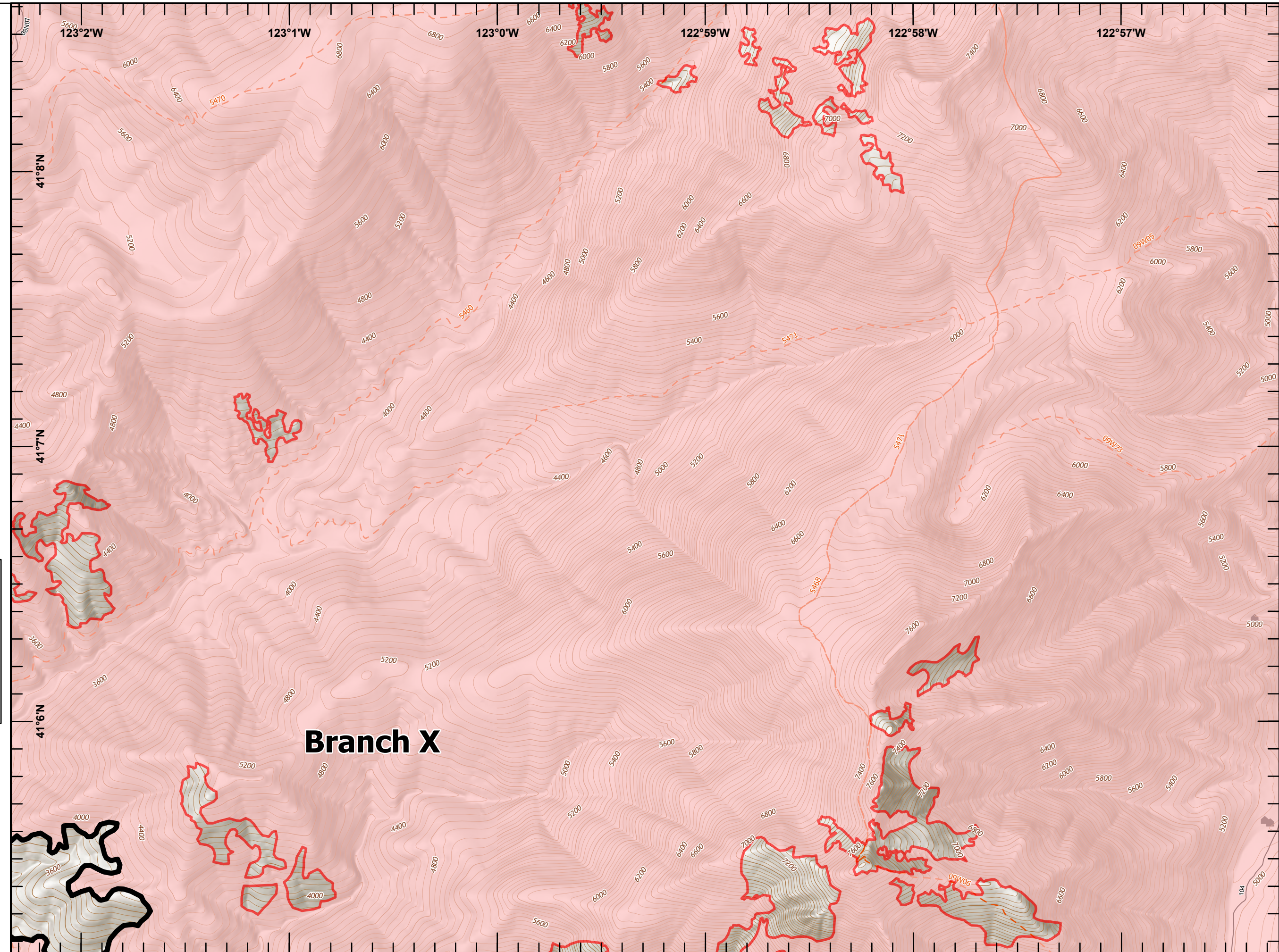
Page 19

- Wildfire Daily Fire Perimeter
- Drop Point
- Structure
- Contained Line
- Trail
- Airboat Trail or Canoe Byway
- Highway
- Highway - Under Construction
- Highway w/Median
- Road - 4WD
- Road - Light Duty - Dirt
- Road - Light Duty - Gravel
- Road - Light Duty - Paved
- Road - Light Duty - Unspecified Composition
- Road - Unimproved
- Major Highways
- Highways
- Major Roads
- Local Streets
- Ramps, Traffic Circles, Connecting Roads
- Ferry Crossing
- Alleys, Driveways, Walkways
- Railroad
- Pipeline
- Perennial Stream
- Canal/Ditch
- Coastline
- Underground Conduit
- Underground Pipeline
- Intermittent Stream



0 0.2 0.5 Miles

Last Updated: 9/7/2021 23:21



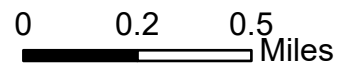
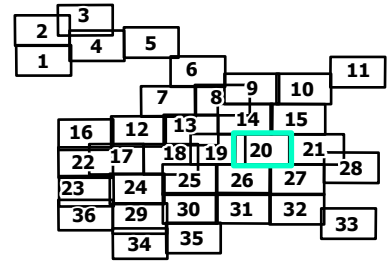
IAP Map

River Complex

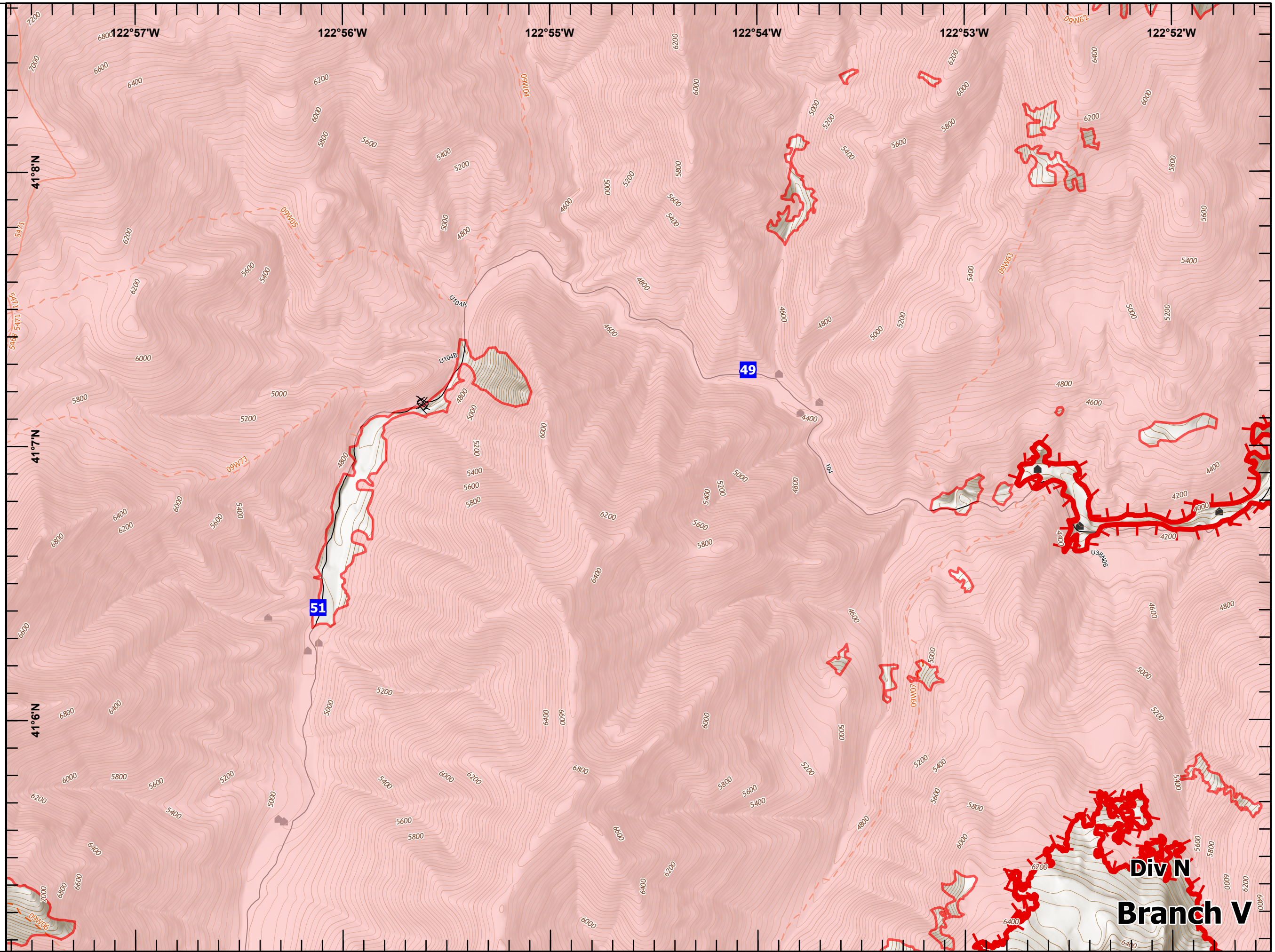
CA-KNF-006385
09/08/2021
141,732 acres

Page 20

- Wildfire Daily Fire Perimeter
- Drop Point
- Structure
- Completed Dozer Line
- Fire Edge
- Trail
- Airboat Trail or Canoe Byway
- Highway
- Highway - Under Construction
- Highway w/Median
- Road - 4WD
- Road - Light Duty - Dirt
- Road - Light Duty - Gravel
- Road - Light Duty - Paved
- Road - Light Duty - Unspecified Composition
- Road - Unimproved
- Major Highways
- Highways
- Major Roads
- Local Streets
- Ramps, Traffic Circles, Connecting Roads
- Ferry Crossing
- Alleys, Driveways, Walkways
- Railroad
- Pipeline
- Perennial Stream
- Canal/Ditch
- Coastline
- Underground Conduit
- Underground Pipeline



Last Updated: 9/7/2021 23:21



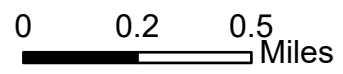
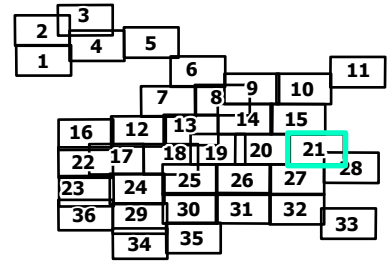
IAP Map

River Complex

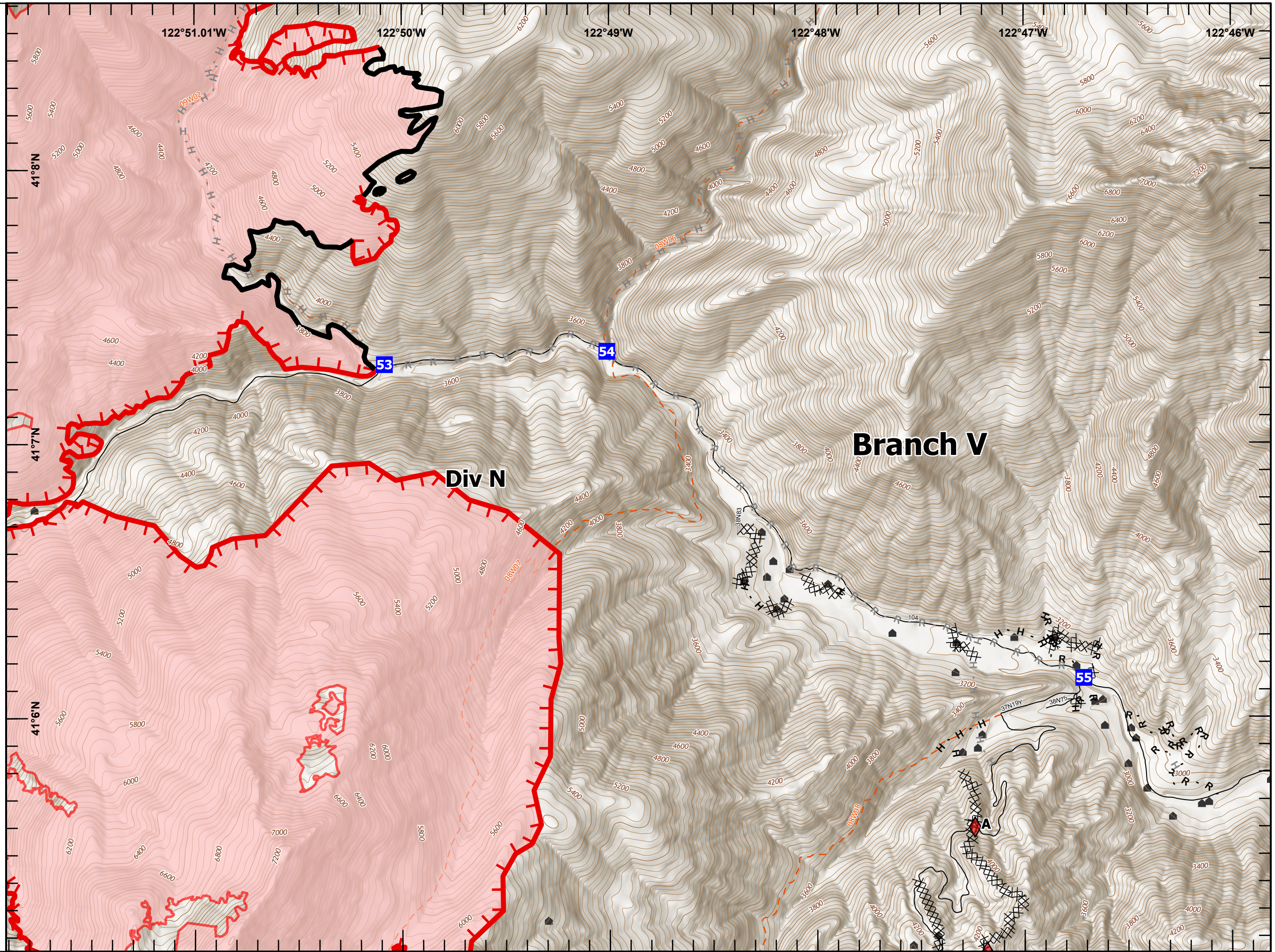
CA-KNF-006385
09/08/2021
141,732 acres

Page 21

- Wildfire Daily Fire Perimeter
- Drop Point
- Structure
- Completed Dozer Line
- Completed Hand Line
- Completed Road as Line
- Planned Hand Line
- Planned Road as Line
- Fire Edge
- Contained Line
- Trail
- Airboat Trail or Canoe Byway
- Highway
- Highway - Under Construction
- Highway w/Median
- Road - 4WD
- Road - Light Duty - Dirt
- Road - Light Duty - Gravel
- Road - Light Duty - Paved
- Road - Light Duty - Unspecified Composition
- Road - Unimproved
- Major Highways
- Highways
- Major Roads
- Local Streets
- Ramps, Traffic Circles, Connecting Roads
- Ferry Crossing
- Alleys, Driveways, Walkways
- Railroad
- Pipeline



Last Updated: 9/7/2021 23:21



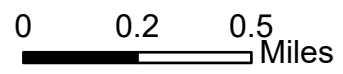

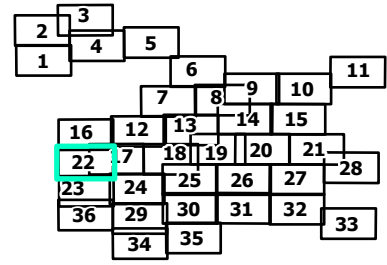
IAP Map

River Complex

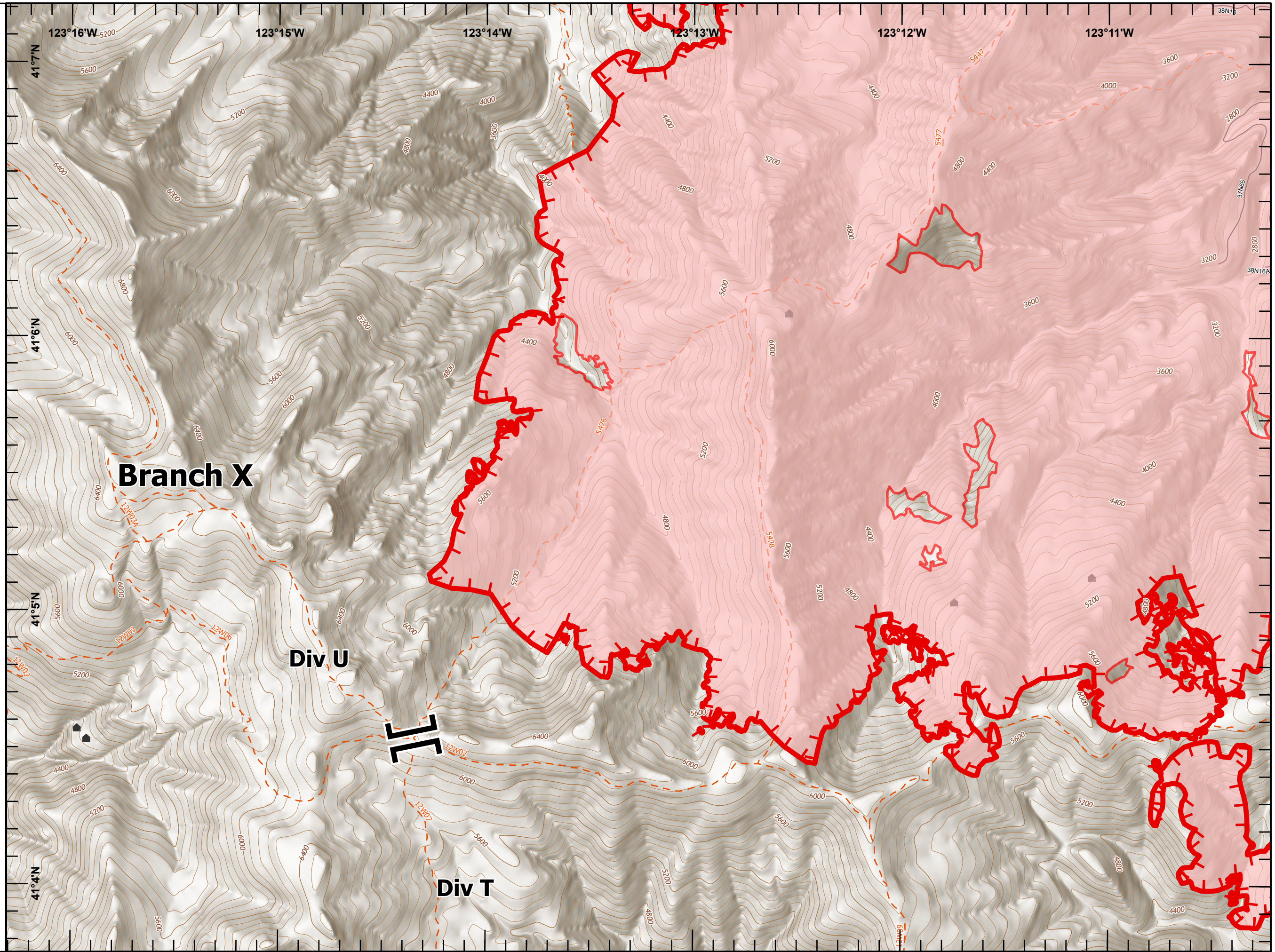
CA-KNF-006385
09/08/2021
141,732 acres

Page 22

- Wildfire Daily Fire Perimeter
- Branch Break
- Structure
- Fire Edge
- Trail
- Airboat Trail or Canoe Byway
- Highway
- Highway - Under Construction
- Highway w/Median
- Road - 4WD
- Road - Light Duty - Dirt
- Road - Light Duty - Gravel
- Road - Light Duty - Paved
- Road - Light Duty - Unspecified Composition
- Road - Unimproved
- Major Highways
- Highways
- Major Roads
- Local Streets
- Ramps, Traffic Circles, Connecting Roads
- Ferry Crossing
- Alleys, Driveways, Walkways
- Railroad
- Pipeline
- Perennial Stream
- Canal/Ditch
- Coastline
- Underground Conduit
- Underground Pipeline
- Intermittent Stream



Last Updated: 9/7/2021 23:21



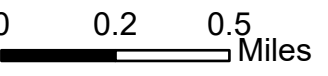
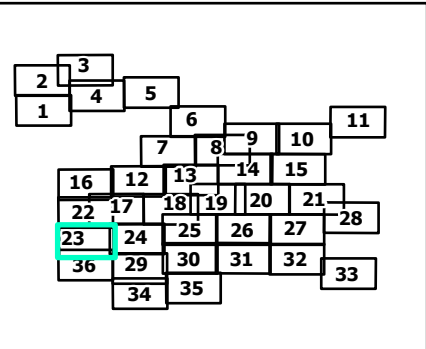
IAP Map

River Complex

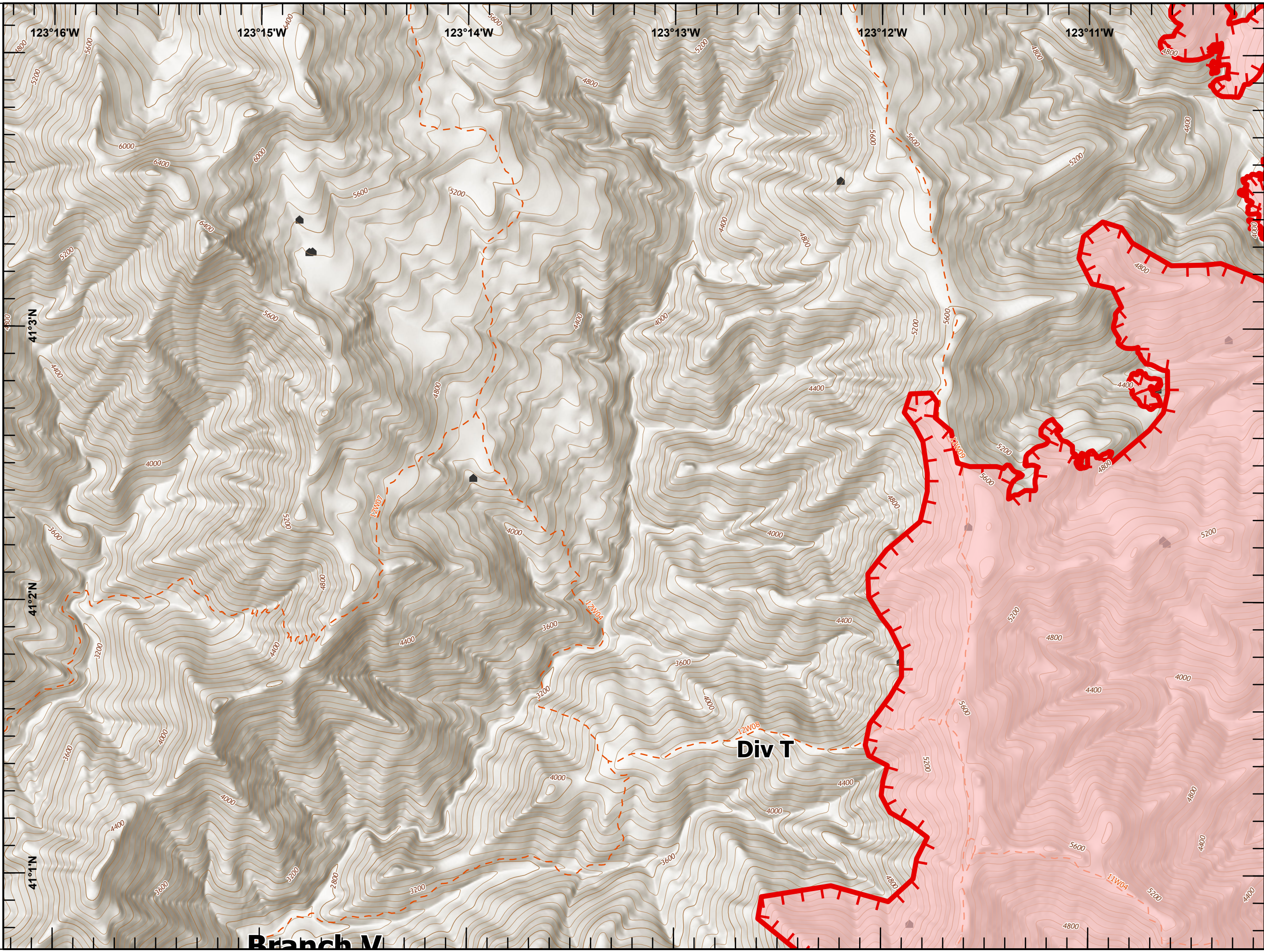
CA-KNF-006385
09/08/2021
141,732 acres

Page 23

- Wildfire Daily Fire Perimeter
- Structure
- Fire Edge
- Trail
- Airboat Trail or Canoe Byway
- Highway
- Highway - Under Construction
- Highway w/Median
- Road - 4WD
- Road - Light Duty - Dirt
- Road - Light Duty - Gravel
- Road - Light Duty - Paved
- Road - Light Duty - Unspecified Composition
- Road - Unimproved
- Major Highways
- Highways
- Major Roads
- Local Streets
- Ramps, Traffic Circles, Connecting Roads
- Ferry Crossing
- Alleys, Driveways, Walkways
- Railroad
- Pipeline
- Perennial Stream
- Canal/Ditch
- Coastline
- Underground Conduit
- Underground Pipeline
- Intermittent Stream
- Reference point



Last Updated: 9/7/2021 23:21



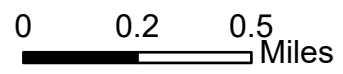
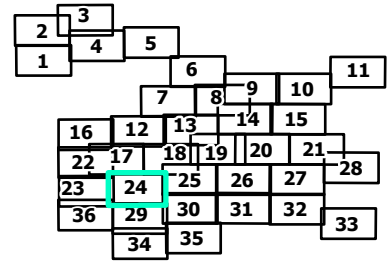
IAP Map

River Complex

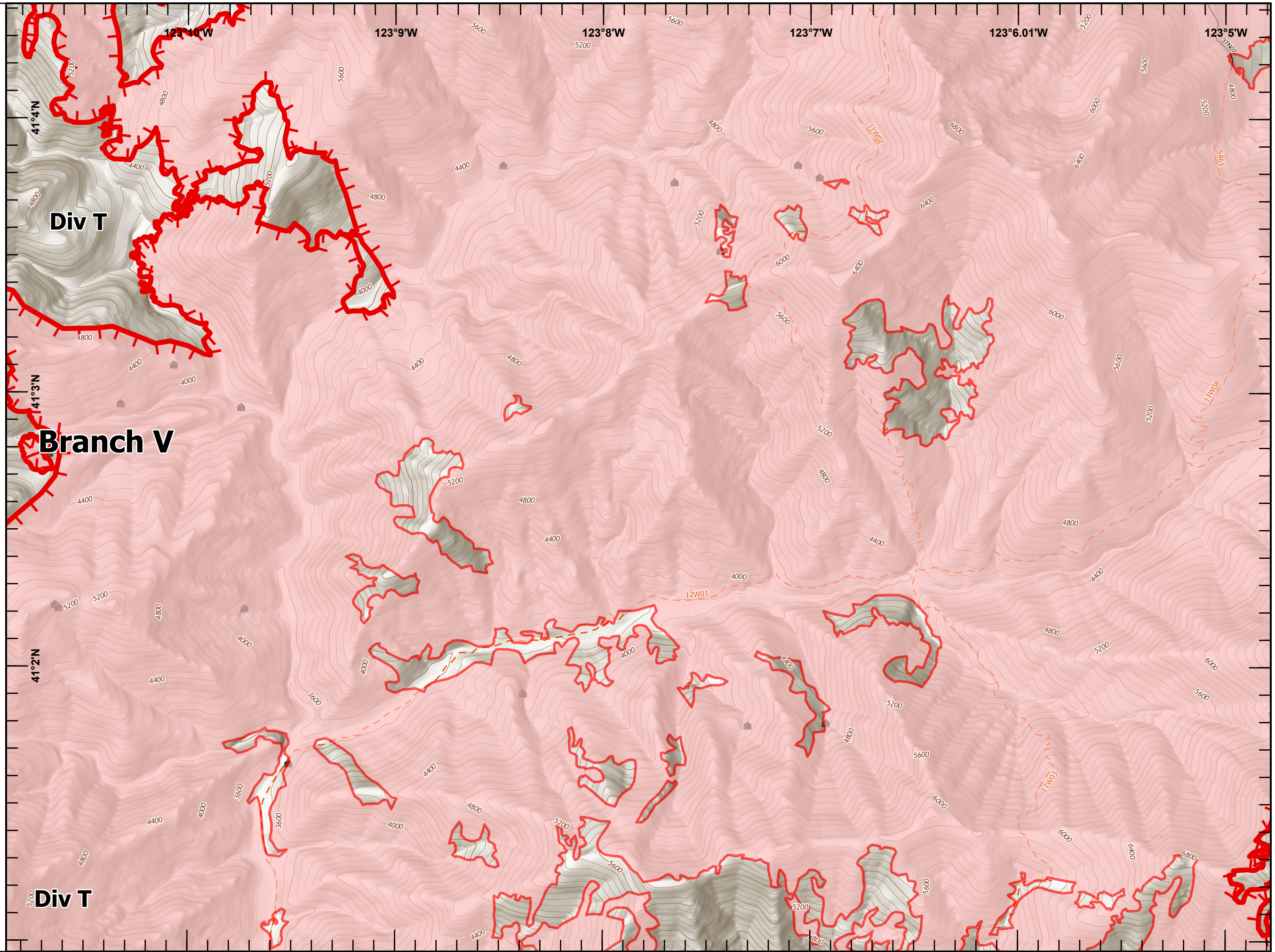
CA-KNF-006385
09/08/2021
141,732 acres

Page 24

- Wildfire Daily Fire Perimeter
- Structure
- Fire Edge
- Trail
- Airboat Trail or Canoe Byway
- Highway
- Highway - Under Construction
- Highway w/Median
- Road - 4WD
- Road - Light Duty - Dirt
- Road - Light Duty - Gravel
- Road - Light Duty - Paved
- Road - Light Duty - Unspecified Composition
- Road - Unimproved
- Major Highways
- Highways
- Major Roads
- Local Streets
- Ramps, Traffic Circles, Connecting Roads
- Ferry Crossing
- Alleys, Driveways, Walkways
- Railroad
- Pipeline
- Perennial Stream
- Canal/Ditch
- Coastline
- Underground Conduit
- Underground Pipeline
- Intermittent Stream
- Reference point



Last Updated: 9/7/2021 23:21



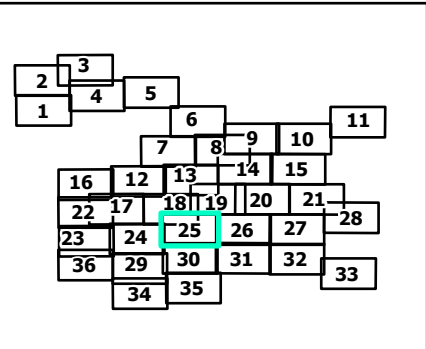
IAP Map

River Complex

CA-KNF-006385
 09/08/2021
 141,732 acres

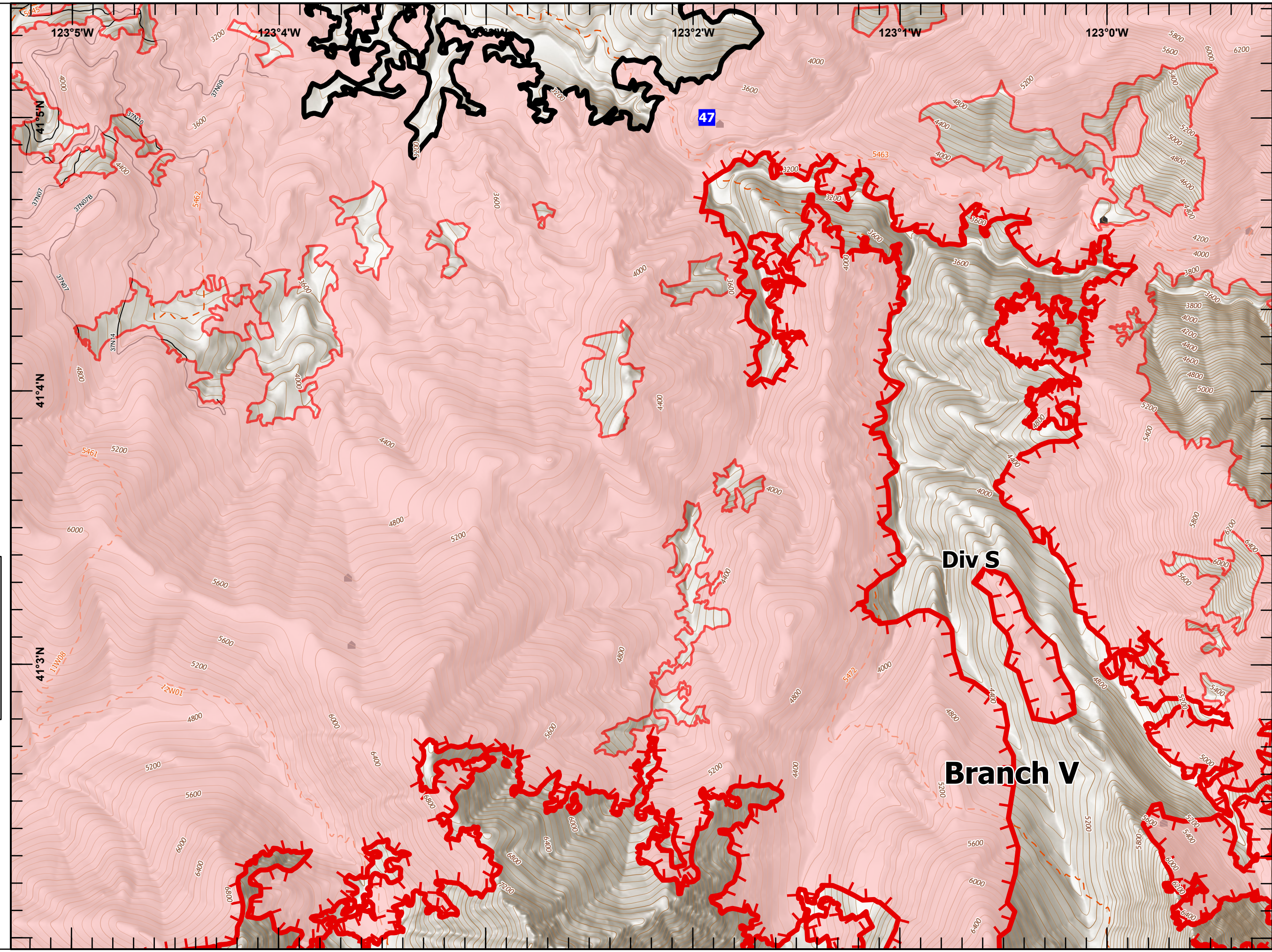
Page 25

- Wildfire Daily Fire Perimeter
- Drop Point
- Structure
- Fire Edge
- Contained Line
- Trail
- Airboat Trail or Canoe Byway
- Highway
- Highway - Under Construction
- Highway w/Median
- Road - 4WD
- Road - Light Duty - Dirt
- Road - Light Duty - Gravel
- Road - Light Duty - Paved
- Road - Light Duty - Unspecified Composition
- Road - Unimproved
- Major Highways
- Highways
- Major Roads
- Local Streets
- Ramps, Traffic Circles, Connecting Roads
- Ferry Crossing
- Alleys, Driveways, Walkways
- Railroad
- Pipeline
- Perennial Stream
- Canal/Ditch
- Coastline
- Underground Conduit
- Underground Pipeline



0 0.2 0.5 Miles

Last Updated: 9/7/2021 23:21



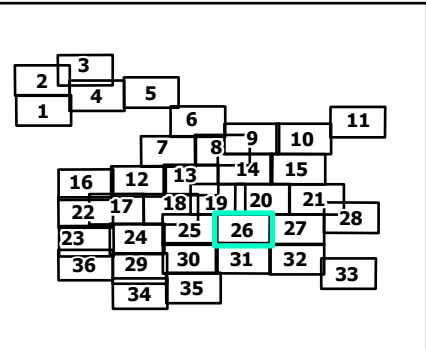
IAP Map

River Complex

CA-KNF-006385
09/08/2021
141,732 acres

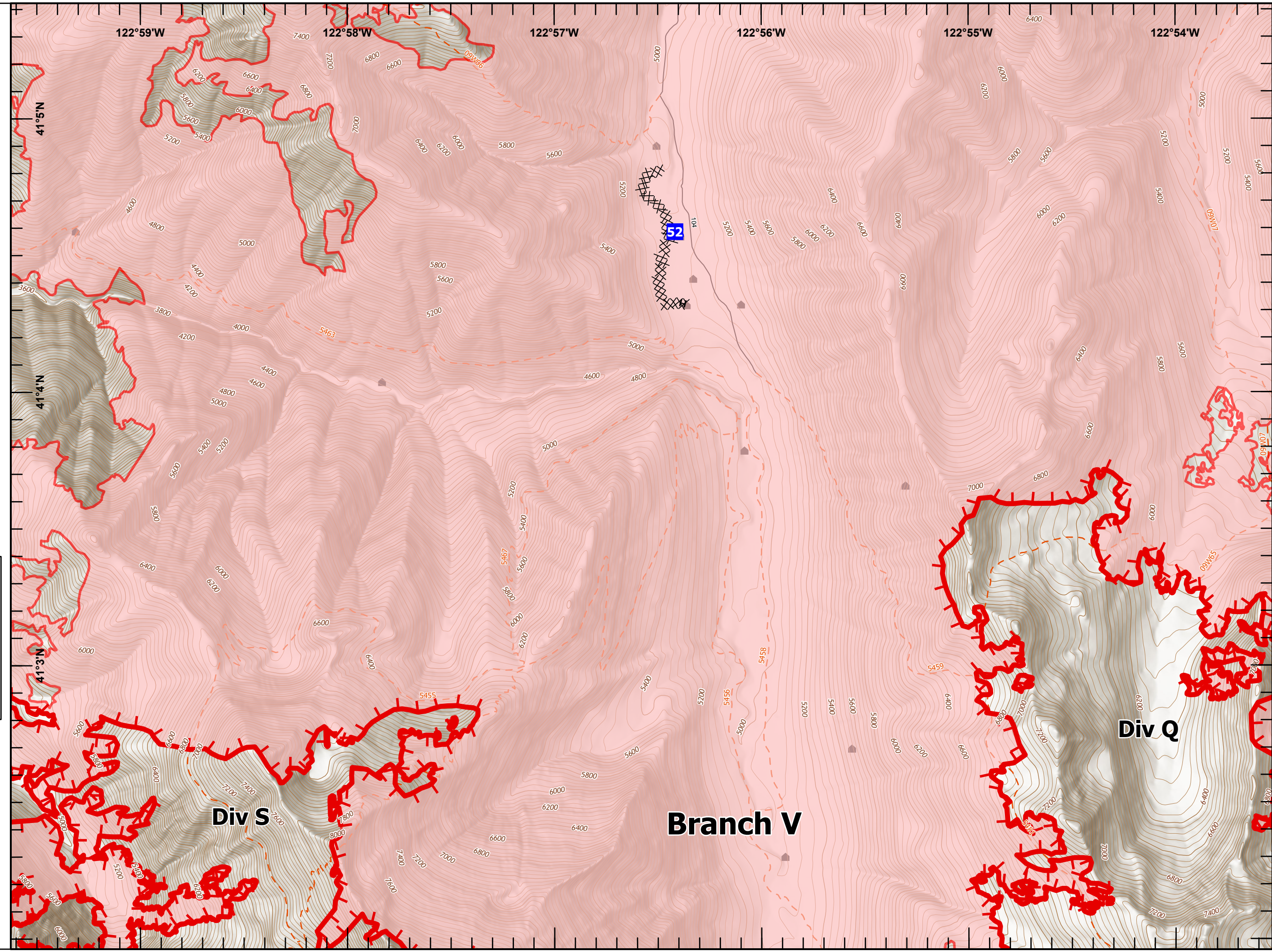
Page 26

- Wildfire Daily Fire Perimeter
- Drop Point
- Structure
- Completed Dozer Line
- Completed Hand Line
- Fire Edge
- Trail
- Airboat Trail or Canoe Byway
- Highway
- Highway - Under Construction
- Highway w/Median
- Road - 4WD
- Road - Light Duty - Dirt
- Road - Light Duty - Gravel
- Road - Light Duty - Paved
- Road - Light Duty - Unspecified Composition
- Road - Unimproved
- Major Highways
- Highways
- Major Roads
- Local Streets
- Ramps, Traffic Circles, Connecting Roads
- Ferry Crossing
- Alleys, Driveways, Walkways
- Railroad
- Pipeline
- Perennial Stream
- Canal/Ditch
- Coastline
- Underground Conduit



0 0.2 0.5 Miles

Last Updated: 9/7/2021 23:21



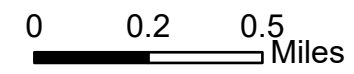
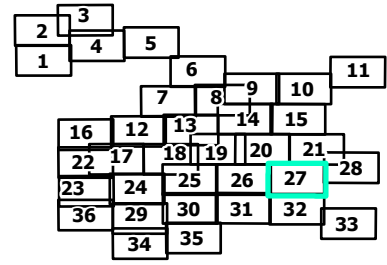
IAP Map

River Complex

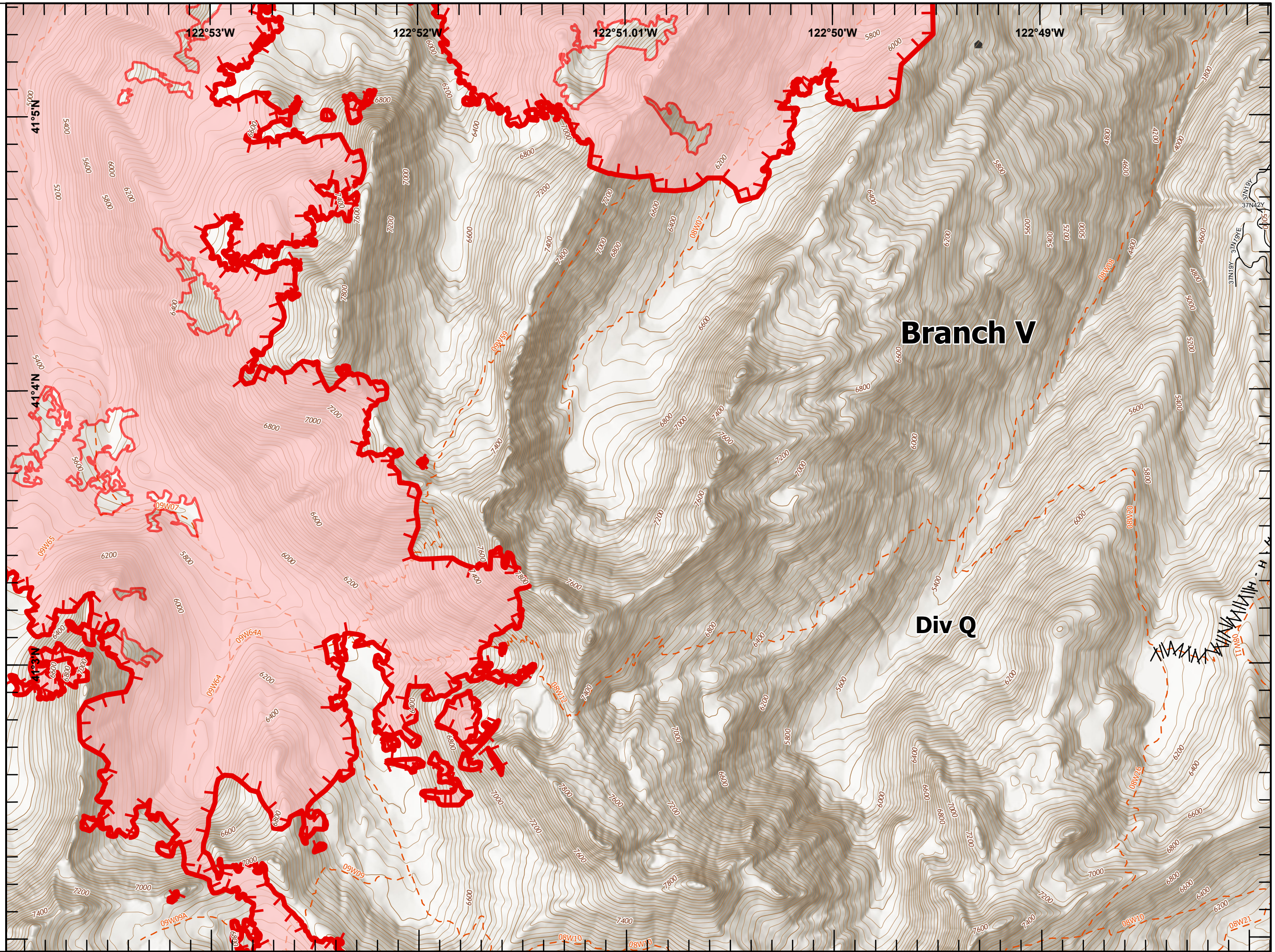
CA-KNF-006385
09/08/2021
141,732 acres

Page 27

- Wildfire Daily Fire Perimeter
- Structure
- Completed Fuel Break
- Completed Hand Line
- Fire Edge
- Trail
- Airboat Trail or Canoe Byway
- Highway
- Highway - Under Construction
- Highway w/Median
- Road - 4WD
- Road - Light Duty - Dirt
- Road - Light Duty - Gravel
- Road - Light Duty - Paved
- Road - Light Duty - Unspecified Composition
- Road - Unimproved
- Major Highways
- Highways
- Major Roads
- Local Streets
- Ramps, Traffic Circles, Connecting Roads
- Ferry Crossing
- Alleys, Driveways, Walkways
- Railroad
- Pipeline
- Perennial Stream
- Canal/Ditch
- Coastline
- Underground Conduit
- Underground Pipeline



Last Updated: 9/7/2021 23:21



IAP Map

River Complex

CA-KNF-006385
09/08/2021
141,732 acres

Page 28

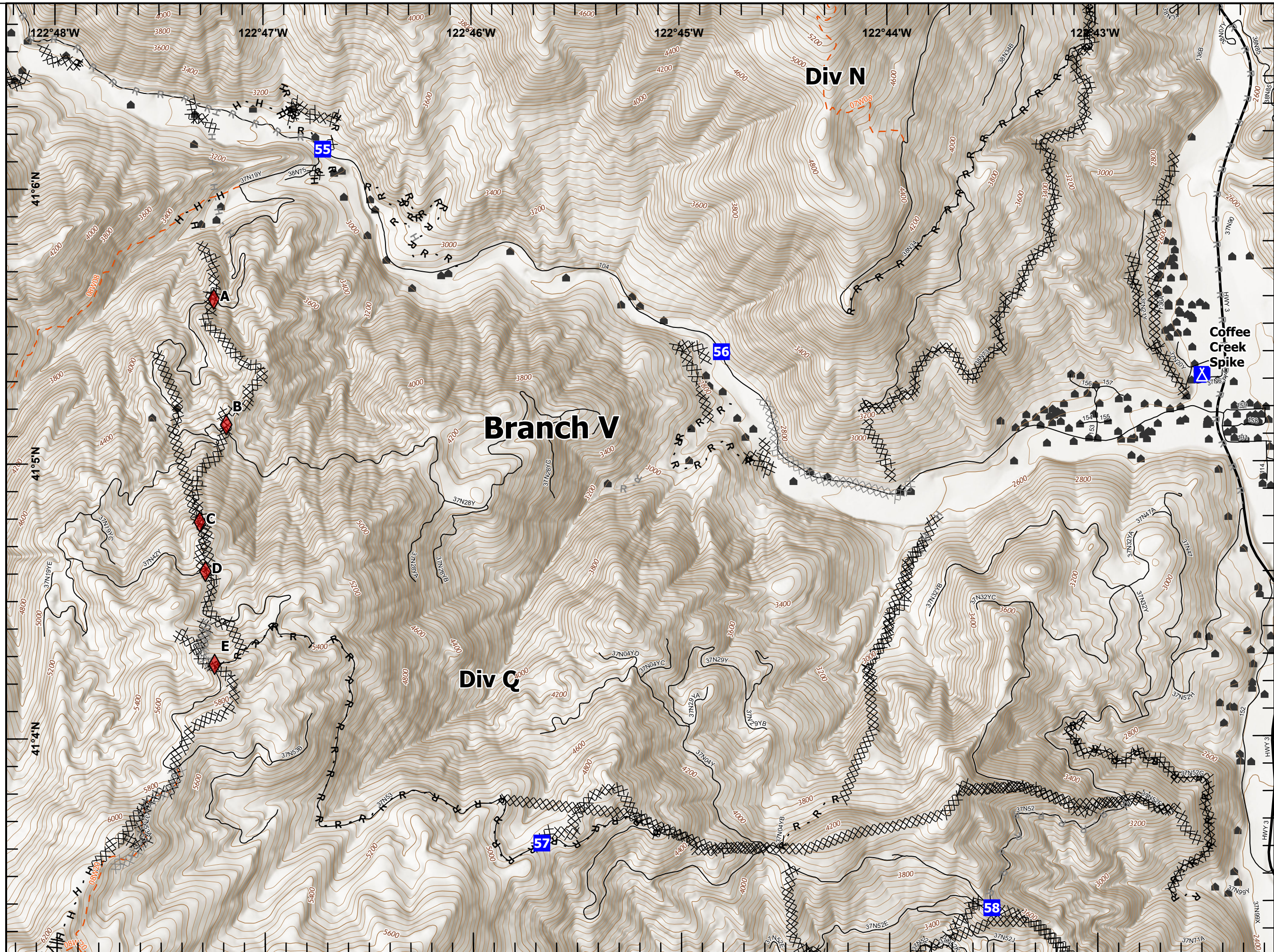
- Drop Point
- ▲ Camp
- Structure
- X Completed Dozer Line
- H Completed Fuel Break
- H Completed Hand Line
- R Completed Road as Line
- X Planned Dozer Line
- H Planned Hand Line
- R Planned Road as Line
- Trail
- Airboat Trail or Canoe Byway
- Highway
- Highway - Under Construction
- Highway w/Median
- Road - 4WD
- Road - Light Duty - Dirt
- Road - Light Duty - Gravel
- Road - Light Duty - Paved
- Road - Light Duty - Unspecified Composition
- Road - Unimproved
- Major Highways
- Major Roads
- Local Streets
- Ramps, Traffic Circles, Connecting Roads
- Ferry Crossing
- Alleys, Driveways, Walkways
- Railroad
- Pipeline

2	3									
1	4	5								
			7	8	9	10			11	
16	12	13	14	15						
22	17	18	19	20	21	28				
23	24	25	26	27						
36	29	30	31	32						
	34	35								



0 0.2 0.5 Miles

Last Updated: 9/7/2021 23:21



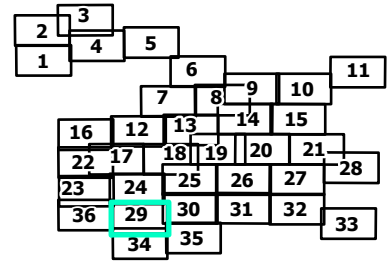
IAP Map

River Complex

CA-KNF-006385
09/08/2021
141,732 acres

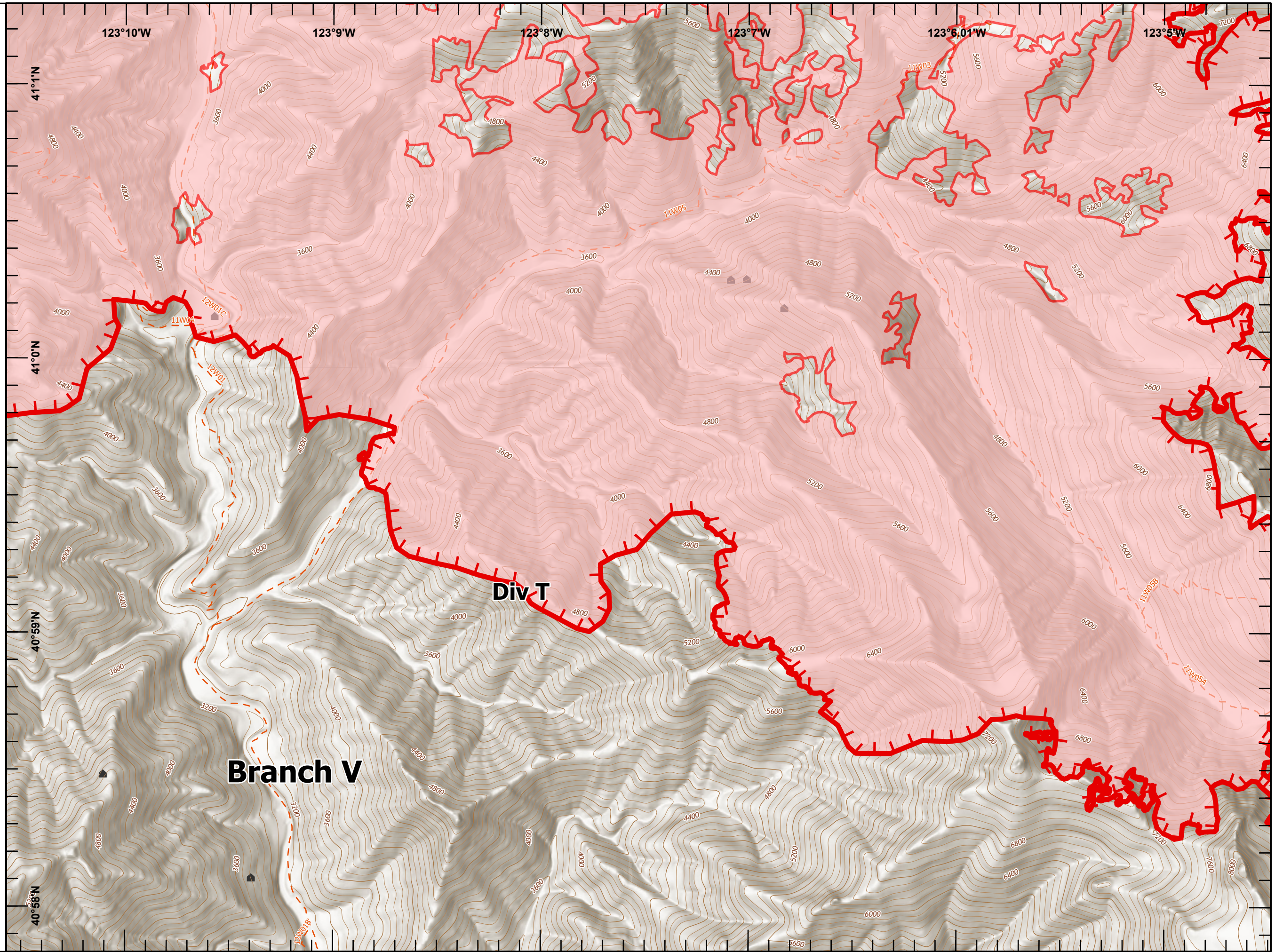
Page 29

- Wildfire Daily Fire Perimeter
- Structure
- Fire Edge
- Trail
- Airboat Trail or Canoe Byway
- Highway
- Highway - Under Construction
- Highway w/Median
- Road - 4WD
- Road - Light Duty - Dirt
- Road - Light Duty - Gravel
- Road - Light Duty - Paved
- Road - Light Duty - Unspecified Composition
- Road - Unimproved
- Major Highways
- Highways
- Major Roads
- Local Streets
- Ramps, Traffic Circles, Connecting Roads
- Ferry Crossing
- Alleys, Driveways, Walkways
- Railroad
- Pipeline
- Perennial Stream
- Canal/Ditch
- Coastline
- Underground Conduit
- Underground Pipeline
- Intermittent Stream
- Reference point



0 0.2 0.5 Miles

Last Updated: 9/7/2021 23:22



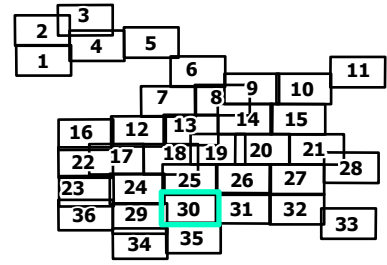
IAP Map

River Complex

CA-KNF-006385
09/08/2021
141,732 acres

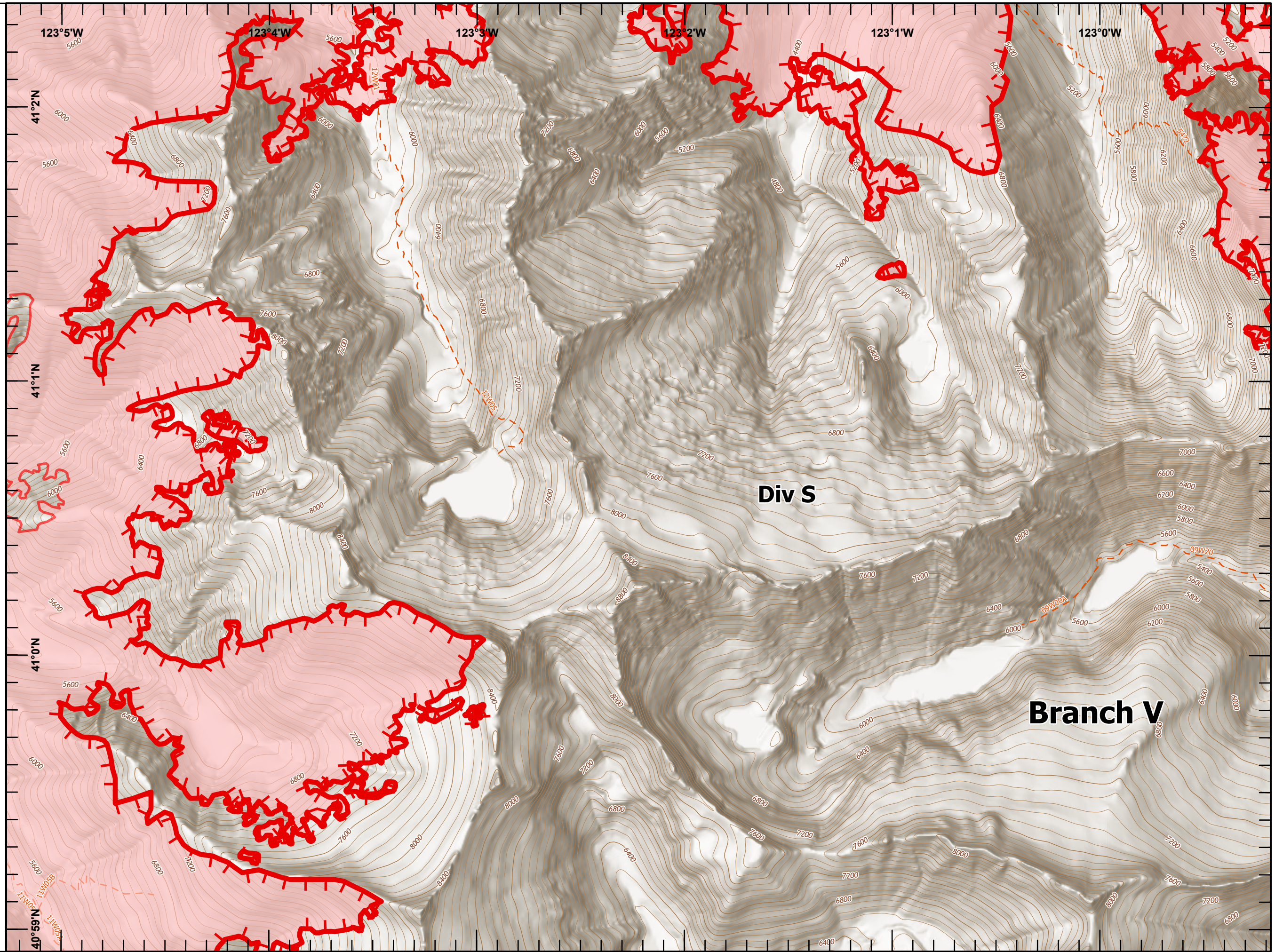
Page 30

- Wildfire Daily Fire Perimeter
- Structure
- Fire Edge
- Trail
- Airboat Trail or Canoe Byway
- Highway
- Highway - Under Construction
- Highway w/Median
- Road - 4WD
- Road - Light Duty - Dirt
- Road - Light Duty - Gravel
- Road - Light Duty - Paved
- Road - Light Duty - Unspecified Composition
- Road - Unimproved
- Major Highways
- Highways
- Major Roads
- Local Streets
- Ramps, Traffic Circles, Connecting Roads
- Ferry Crossing
- Alleys, Driveways, Walkways
- Railroad
- Pipeline
- Perennial Stream
- Canal/Ditch
- Coastline
- Underground Conduit
- Underground Pipeline
- Intermittent Stream
- Reference point



0 0.2 0.5 Miles

Last Updated: 9/7/2021 23:22



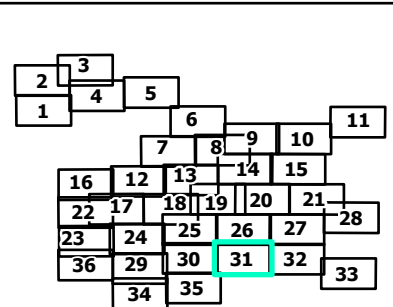
IAP Map

River Complex

CA-KNF-006385
09/08/2021
141,732 acres

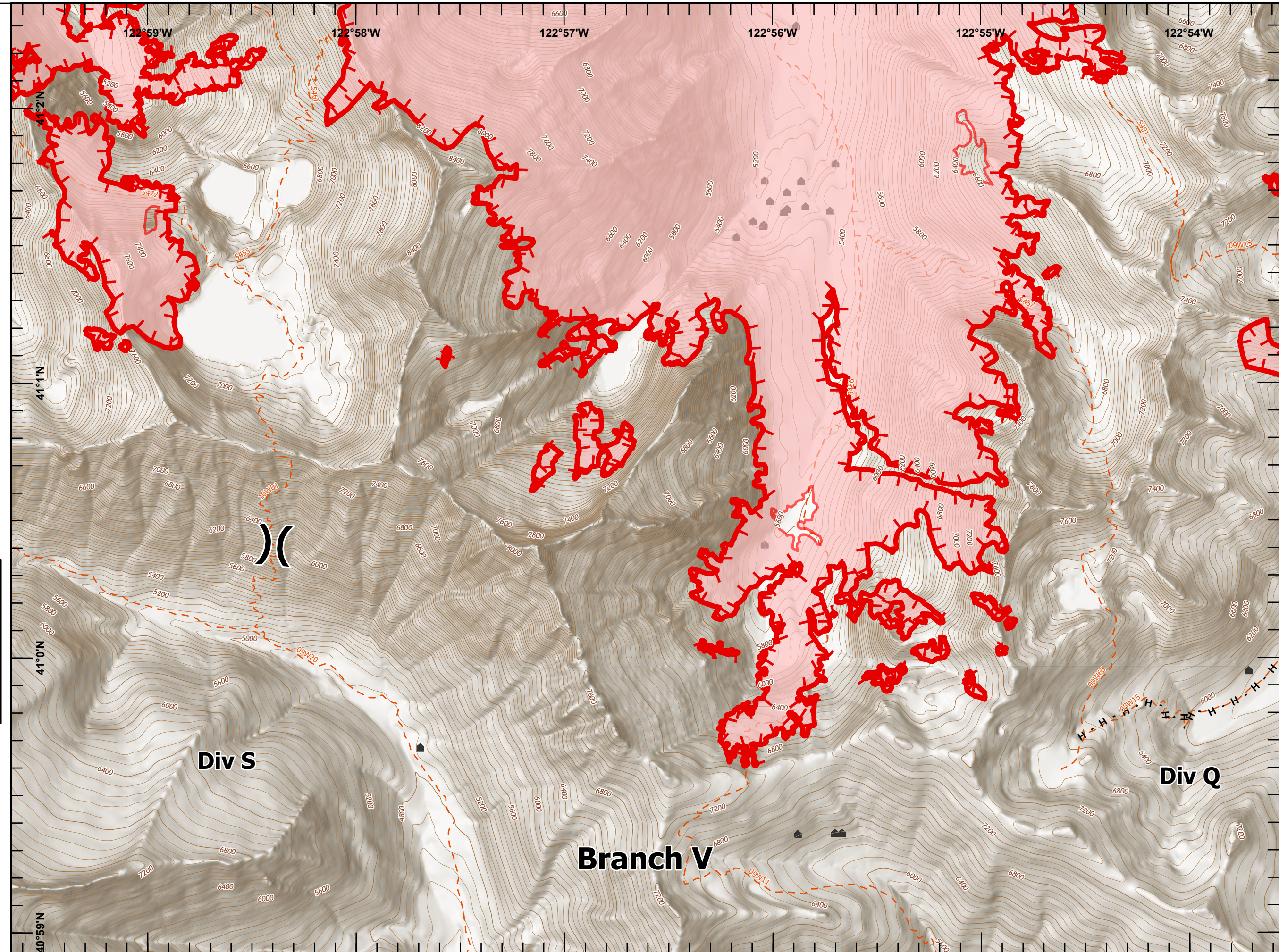
Page 31

- Wildfire Daily Fire Perimeter
- Division Break
- Structure
- Completed Hand Line
- Fire Edge
- Trail
- Airboat Trail or Canoe Byway
- Highway
- Highway - Under Construction
- Highway w/Median
- Road - 4WD
- Road - Light Duty - Dirt
- Road - Light Duty - Gravel
- Road - Light Duty - Paved
- Road - Light Duty - Unspecified Composition
- Road - Unimproved
- Major Highways
- Highways
- Major Roads
- Local Streets
- Ramps, Traffic Circles, Connecting Roads
- Ferry Crossing
- Alleys, Driveways, Walkways
- Railroad
- Pipeline
- Perennial Stream
- Canal/Ditch
- Coastline
- Underground Conduit
- Underground Pipeline



0 0.2 0.5 Miles

Last Updated: 9/7/2021 23:22



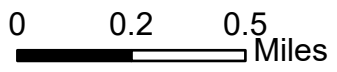
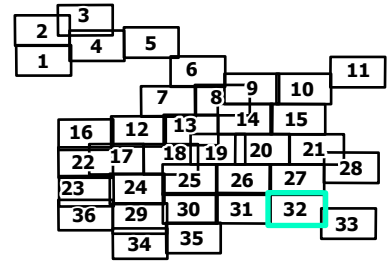
IAP Map

River Complex

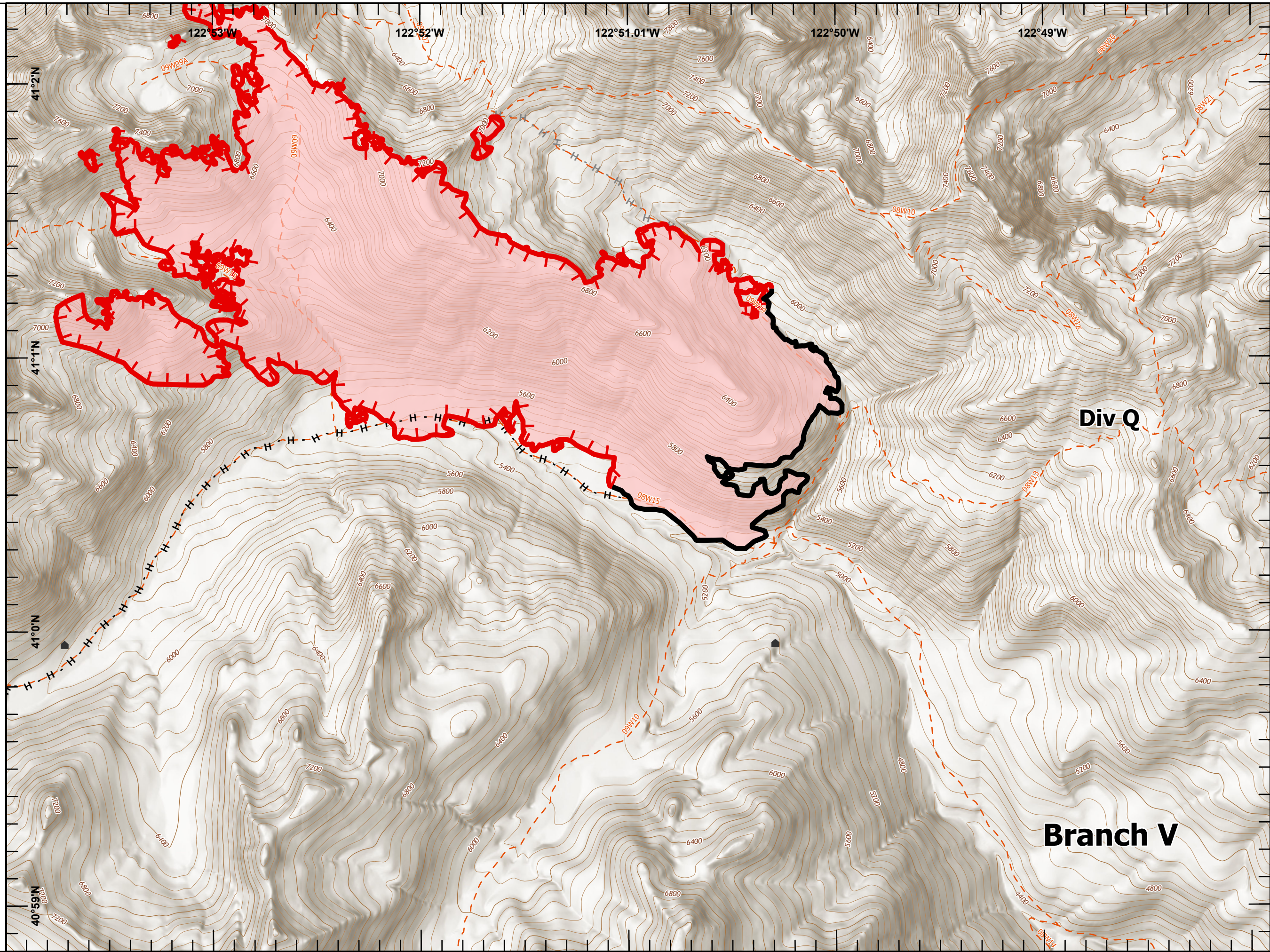
CA-KNF-006385
09/08/2021
141,732 acres

Page 32

- Wildfire Daily Fire Perimeter
- Structure
- Completed Hand Line
- Planned Hand Line
- Fire Edge
- Contained Line
- Trail
- Airboat Trail or Canoe Byway
- Highway
- Highway - Under Construction
- Highway w/Median
- Road - 4WD
- Road - Light Duty - Dirt
- Road - Light Duty - Gravel
- Road - Light Duty - Paved
- Road - Light Duty - Unspecified Composition
- Road - Unimproved
- Major Highways
- Highways
- Major Roads
- Local Streets
- Ramps, Traffic Circles, Connecting Roads
- Ferry Crossing
- Alleys, Driveways, Walkways
- Railroad
- Pipeline
- Perennial Stream
- Canal/Ditch
- Coastline
- Underground Conduit



Last Updated: 9/7/2021 23:22



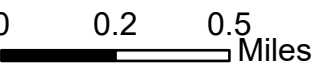
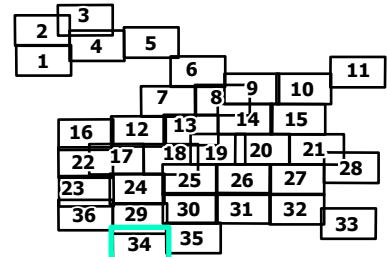
IAP Map

River Complex

CA-KNF-006385
09/08/2021
141,732 acres

Page 34

- Wildfire Daily Fire Perimeter
- Division Break
- Structure
- Fire Edge
- Trail
- Airboat Trail or Canoe Byway
- Highway
- Highway - Under Construction
- Highway w/Median
- Road - 4WD
- Road - Light Duty - Dirt
- Road - Light Duty - Gravel
- Road - Light Duty - Paved
- Road - Light Duty - Unspecified Composition
- Road - Unimproved
- Major Highways
- Highways
- Major Roads
- Local Streets
- Ramps, Traffic Circles, Connecting Roads
- Ferry Crossing
- Alleys, Driveways, Walkways
- Railroad
- Pipeline
- Perennial Stream
- Canal/Ditch
- Coastline
- Underground Conduit
- Underground Pipeline
- Intermittent Stream



Last Updated: 9/7/2021 23:22



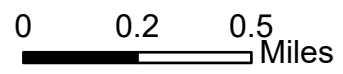

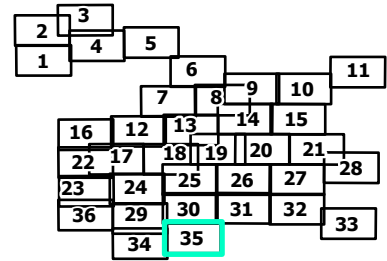
IAP Map

River Complex

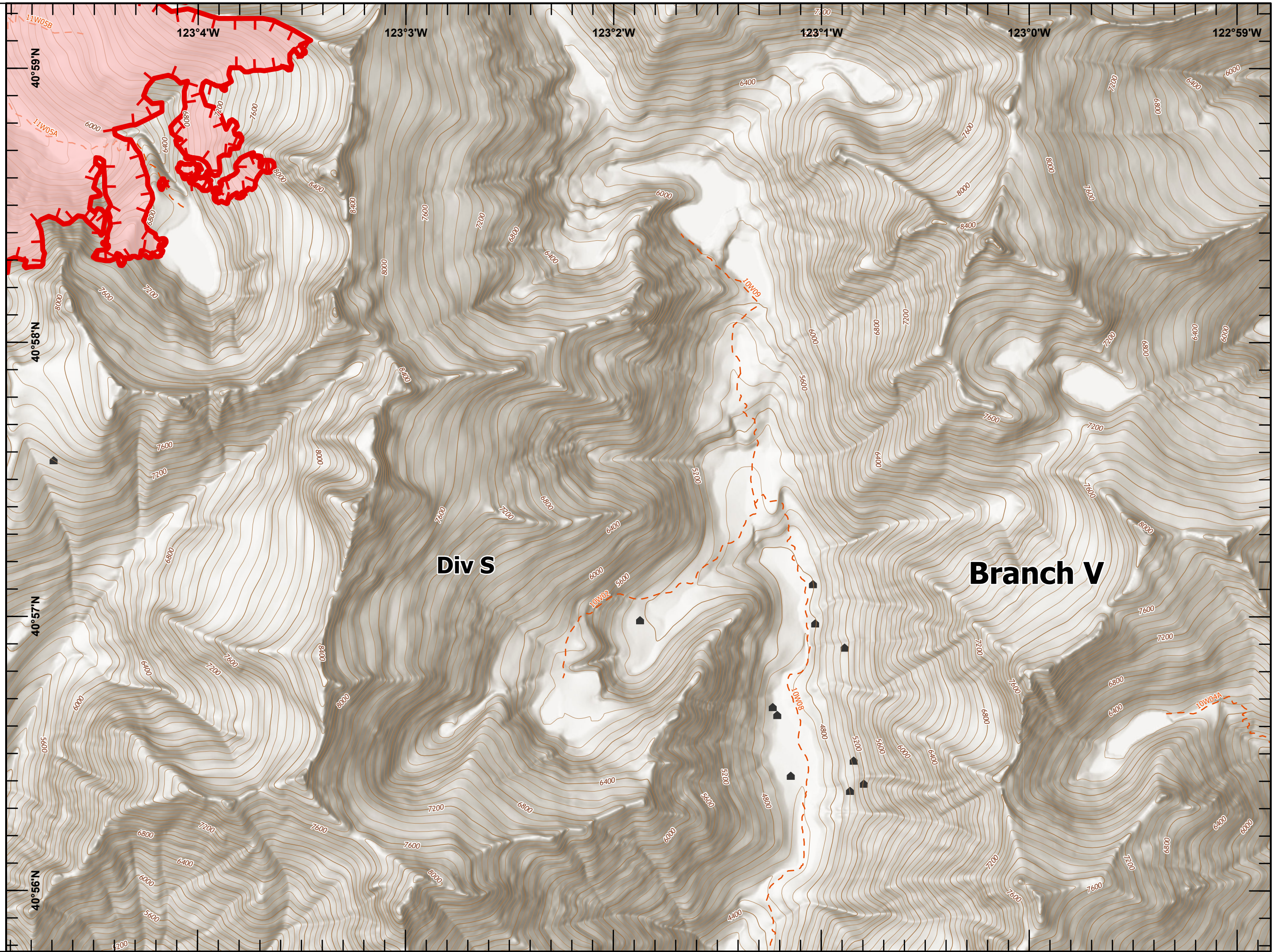
CA-KNF-006385
09/08/2021
141,732 acres

Page 35

- Wildfire Daily Fire Perimeter
- Structure
- Fire Edge
- Trail
- Airboat Trail or Canoe Byway
- Highway
- Highway - Under Construction
- Highway w/Median
- Road - 4WD
- Road - Light Duty - Dirt
- Road - Light Duty - Gravel
- Road - Light Duty - Paved
- Road - Light Duty - Unspecified Composition
- Road - Unimproved
- Major Highways
- Highways
- Major Roads
- Local Streets
- Ramps, Traffic Circles, Connecting Roads
- Ferry Crossing
- Alleys, Driveways, Walkways
- Railroad
- Pipeline
- Perennial Stream
- Canal/Ditch
- Coastline
- Underground Conduit
- Underground Pipeline
- Intermittent Stream
- Reference point



Last Updated: 9/7/2021 23:22



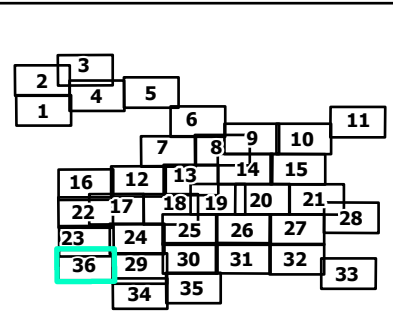
IAP Map

River Complex

CA-KNF-006385
09/08/2021
141,732 acres

Page 36

- Wildfire Daily Fire Perimeter
- Structure
- Fire Edge
- Trail
- Airboat Trail or Canoe Byway
- Highway
- Highway - Under Construction
- Highway w/Median
- Road - 4WD
- Road - Light Duty - Dirt
- Road - Light Duty - Gravel
- Road - Light Duty - Paved
- Road - Light Duty - Unspecified Composition
- Road - Unimproved
- Major Highways
- Highways
- Major Roads
- Local Streets
- Ramps, Traffic Circles, Connecting Roads
- Ferry Crossing
- Alleys, Driveways, Walkways
- Railroad
- Pipeline
- Perennial Stream
- Canal/Ditch
- Coastline
- Underground Conduit
- Underground Pipeline
- Intermittent Stream
- Reference point



0 0.2 0.5 Miles

Last Updated: 9/7/2021 23:22

