





- | | | | |
|-----------------------|------------------|-----------------------|------------------|
| Air Operations | Logistics | Operations | Safety |
| ● Helispot | ■ Drop Point | Ⓜ Lookout | ▲ Safety Zone |
| ⊕ Helibase | ⊠ Closure | Ⓜ Mobile Weather Unit | — Fire Perimeter |
| Assignment Breaks | Ⓧ Camp | Ⓜ Repeater | — Fire Edge |
| ↘ Division Break | Ⓢ Staging Area | — Contained Line | — County |
| ≡ Branch Break | | | |

OPERATIONS - IMET
 River Complex
 CA-KNF-006385
 09/09/2021

0 1 2 3 4 5 Miles
 1:65,000
 Map Updated: 9/8/2021 23:02