



Div K


OPERATIONS - DIV K


River Complex
CA-KNF-006385
09/10/2021

- | | | | | |
|---|---|--|---|--|
| <ul style="list-style-type: none"> Dip Site Helispot Division Break Drop Point Closure Camp Staging Area Lookout Hot Spot - Spot Fire Value at Risk | <ul style="list-style-type: none"> Other Gate Bridge Water Development or Draft Site Structure Wrap Resource Location Landing or Log Deck Hazard Tree Mobile Weather Unit Internet Access | <ul style="list-style-type: none"> Repeater Safety Zone Hazard Water Source Restricted Water Source Completed Dozer Line Completed Hand Line Completed Road as Line Planned Burnout Planned Dozer Line | <ul style="list-style-type: none"> Planned Hand Line Planned Mixed Construction Line Planned Road as Line Planned Secondary Line Access or Improved Road Route Fire Edge Contained Line Wildfire Daily Fire Perimeter USFS Wilderness | <ul style="list-style-type: none"> Forest Service Potential Structures Reference Point Event Line Highlight FC Line Type Completed Planned |
|---|---|--|---|--|









1:20,000

Map Updated: 9/9/2021 20:50