




<ul style="list-style-type: none"> Aerial Hazard Dip Site Helispot Sling Site Division Break Drop Point Staging Area Lookout Value at Risk Other 	<ul style="list-style-type: none"> Landmark Gate Bridge Water Development or Draft Site Structure Wrap Resource Location Hazard Tree Mobile Weather Unit Internet Access Repeater 	<ul style="list-style-type: none"> Safety Zone Hazard Water Source Restricted Water Source Completed Dozer Line Completed Fuel Break Completed Hand Line Completed Road as Line Planned Dozer Line Planned Hand Line 	<ul style="list-style-type: none"> Planned Road as Line Access or Improved Road Other Aerial Hazard Retardant Drop Fire Edge Contained Line Wildfire Daily Fire Perimeter USFS Wilderness Forest Service 	<ul style="list-style-type: none"> Private Timberland Potential Structures Reference Point Event Line Highlight FC Line Type Completed Planned
--	---	--	--	---

OPERATIONS - DIV R
 River Complex
 CA-KNF-006385
 09/10/2021

0 1 2 Miles
 1:24,000
 Map Updated: 9/9/2021 23:42