





<b>Air Operations</b>	<b>Logistics</b>	<b>Operations</b>	<b>Safety</b>
● Helispot	■ Drop Point	Ⓜ Lookout	▲ Safety Zone
⊕ Helibase	⊠ Closure	Ⓜ Mobile Weather Unit	— Fire Perimeter
<b>Assignment Breaks</b>	Ⓧ Camp	Ⓜ Repeater	— Fire Edge
↘ Division Break	Ⓢ Staging Area	— Contained Line	— County
≡ Branch Break			

**OPERATIONS - IMET**  
 River Complex  
 CA-KNF-006385  
 09/10/2021

0 1 2 3 4 5 Miles  
 1:65,000  
 Map Updated: 9/9/2021 23:42