





- | | | | |
|-----------------------|------------------|-----------------------|------------------|
| Air Operations | Logistics | Operations | Safety |
| ● Helispot | ■ Drop Point | Ⓜ Lookout | ▲ Safety Zone |
| ⊕ Helibase | ⊠ Closure | Ⓜ Mobile Weather Unit | ▬ Fire Perimeter |
| Assignment Breaks | Ⓧ Camp | Ⓜ Repeater | ▬ Contained Line |
|) Division Break | Ⓢ Staging Area | | ▬ County |
| Ⓜ Branch Break | | | |

OPERATIONS - IMET
 River Complex
 CA-KNF-006385
 09/11/2021

0 1 2 3 4 5 Miles
 1:65,000
 Map Updated: 9/10/2021 1:41