





○ Check Point	● Value at Risk	— Completed Hand Line	▬ Wildfire Daily Fire Perimeter	▬ Forest Service
○ Dip Site	● Other	▬ Completed Mixed Construction Line	▬ USFS Wilderness	▬ Private Timberland
○ Helispot	● Mobile Weather Unit	▬ Completed Road as Line	▬ Forest Service	▬ Fire History 2001- 2020 (>1000 ac.)
⌋ Division Break	● Internet Access	▬ Planned Dozer Line	▬ Private Timberland	▬ 2001- 2010
⌋ Branch Break	● Repeater	▬ Planned Hand Line	▬ Potential Structures	▬ 2011- 2015
⌋ Drop Point	● Safety Zone	▬ Planned Mixed Construction Line	▬ Event Line Highlight	▬ 2016- 2020
⌋ Closure	● Hazard	▬ Planned Road as Line	▬ FC Line Type	▬ NHDFlowline
⌋ Staging Area	● Water Source	▬ Access or Improved Road	▬ Completed	
⌋ Lookout	● Completed Dozer Line	▬ Route	▬ Planned	
○ Hot Spot - Spot Fire	▬ Completed Fuel Break	▬ Fire Edge	▬ USFS Wilderness	

OPERATIONS - DIV M
 River Complex
 CA-KNF-006385
 09/12/2021

0 1 2 Miles
 1:24,000
 Map Updated: 9/11/2021 11:24