





○ Check Point	○ Landmark	— H — H Completed Hand Line	▬ Wildfire Daily Fire Perimeter	▬ Forest Service
○ Dip Site	○ Water Development or Draft Site	— R — R Completed Road as Line	▬ USFS Wilderness	▬ Private Timberland
○ Helispot	○ Mobile Weather Unit	▬ Planned Dozer Line	▬ Forest Service	▬ Fire History 2001- 2020 (>1000 ac.)
X Division Break	◆ Internet Access	— H — H Planned Hand Line	▬ Private Timberland	▬ 2001- 2010
■ Drop Point	◆ Repeater	— R — R Planned Road as Line	● Potential Structures	▬ 2011- 2015
■ Staging Area	▲ Safety Zone	— A — A Access or Improved Road	— Event Line Highlight	▬ 2016- 2020
■ Lookout	⚠ Hazard	— O — O Other	▬ FC Line Type	▬ NHDFlowline
■ Hot Spot - Spot Fire	⚡ Water Source	▬ Aerial Hazard	▬ Completed	
● Value at Risk	⚡ Restricted Water Source	▬ Route	▬ Planned	
● Other	▬ Completed Dozer Line	▬ Fire Edge	▬ USFS Wilderness	

OPERATIONS - DIV N
 River Complex
 CA-KNF-006385
 09/12/2021

0 1 2 Miles
 1:24,000
 Map Updated: 9/11/2021 11:24