





<ul style="list-style-type: none"> Airstrip or Airport Helispot Division Break Branch Break Drop Point Closure Camp Staging Area Lookout Hot Spot - Spot Fire 	<ul style="list-style-type: none"> Value at Risk Other Water Development or Draft Site Structure Wrap Landing or Log Deck Internet Access Repeater Safety Zone Hazard Water Source 	<ul style="list-style-type: none"> Restricted Water Source Completed Dozer Line Completed Hand Line Completed Mixed Construction Line Completed Road as Line Planned Dozer Line Planned Hand Line Planned Mixed Construction Line Planned Road as Line Planned Secondary Line 	<ul style="list-style-type: none"> Access or Improved Road Fire Edge Contained Line Wildfire Daily Fire Perimeter Potential Structures Event Line Highlight FC Line Type Completed Planned USFS Wilderness 	<ul style="list-style-type: none"> Forest Service Private Timberland World Hillshade Fire History 2001- 2020 (>1000 ac.) 2001- 2010 2016- 2020 NHDFlowline
---	--	---	--	--

OPERATIONS - DIV U
 River Complex
 CA-KNF-006385
 09/12/2021

0 1 Miles
 1:18,000
 Map Updated: 9/11/2021 11:24