



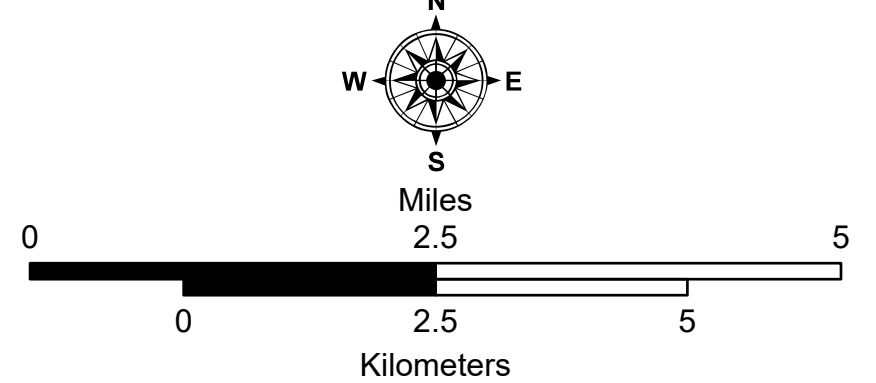
OPERATIONS

River Complex
CA-KNF-006385
09/14/2021

<ul style="list-style-type: none"> Aerial Hazard Arrival or Airport Check Point Dip Site Mobile Retardant Base Hellspot Hellbase Sling Site Unimproved Landing Area Division Break 	<ul style="list-style-type: none"> Branch Break Zone Break Medical Incident Command Post Drop Point Closure Camp Staging Area Lookout Hot Spot - Spot Fire 	<ul style="list-style-type: none"> Fire Origin Value at Risk Other Landmark Gate Fire Station Bridge Water Development or Draft Site Structure Wrap Stream Crossing 	<ul style="list-style-type: none"> Road Repair Retardant in Avoidance Area Resource Location Repair Point Landing or Log Deck Fence - Cut/Damaged Dozer Push Culvert Clean Up Area 	<ul style="list-style-type: none"> Mobile Weather Unit Internet Access Repeater Safety Zone Hazard Water Source Restricted Water Source Completed Burnout Completed Dozer Line Completed Fuel Break 	<ul style="list-style-type: none"> Completed Hand Line Completed Mixed Construction Line Completed Road as Line Planned Dozer Line Planned Hand Line Planned Mixed Construction Line Planned Road as Line Planned Secondary Line Access or Improved Road Other 	<ul style="list-style-type: none"> Aerial Hazard Fire Edge Contained Line Completed Planned Wildfire Daily Fire Perimeter Fire History USFS Wilderness Forest Service Private Timberland
--	--	---	---	---	--	--








Scale: 1:75,000

Spatial Reference
Name: NAD 1983 UTM Zone 10N
Datum: North American 1983
Projection: Transverse Mercator



C:\PRT 2 GIS Updated: 09/14/2021 09:07