
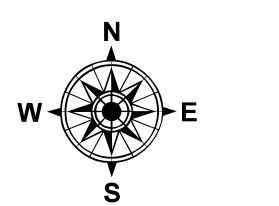


**OPERATIONS: Div M**

River Complex  
CA-KNF-006385  
09/14/2021

<ul style="list-style-type: none"> <li>Completed Dozer Line</li> <li>Completed Fuel Break</li> <li>Completed Hand Line</li> <li>Completed Mixed Construction Line</li> <li>Completed Road as Line</li> <li>Planned Dozer Line</li> <li>Planned Hand Line</li> <li>Planned Mixed Construction Line</li> <li>Planned Road as Line</li> <li>Access or Improved Road</li> <li>Other</li> <li>Fire Edge</li> </ul>	<ul style="list-style-type: none"> <li>Completed</li> <li>Planned</li> <li>Wildfire Daily Fire Perimeter</li> <li>Fire History</li> <li>USFS Wilderness</li> <li>Forest Service</li> <li>Private Timberland</li> </ul>	<ul style="list-style-type: none"> <li>Check Point</li> <li>Dip Site</li> <li>Mobile Retardant Base</li> <li>Helispot</li> <li>Helibase</li> <li>Sling Site</li> <li>Unimproved Landing Area</li> </ul>	<ul style="list-style-type: none"> <li>Branch Break</li> <li>Zone Break</li> <li>Logistics</li> <li>Medical</li> <li>Incident Command Post</li> <li>Drop Point</li> <li>Closure</li> </ul>	<ul style="list-style-type: none"> <li>Camp</li> <li>Staging Area</li> <li>Operations</li> <li>Lookout</li> <li>Fire</li> <li>Hot Spot - Spot Fire</li> <li>Fire Origin</li> <li>Reference</li> <li>Value at Risk</li> <li>Other</li> </ul>	<ul style="list-style-type: none"> <li>Landmark</li> <li>Gate</li> <li>Fire Station</li> <li>Bridge</li> <li>Repair</li> <li>Water Development or Draft Site</li> <li>Structure Wrap</li> <li>Stream Crossing</li> <li>Road Repair</li> <li>Retardant in Avoidance Area</li> <li>Resource Location</li> </ul>	<ul style="list-style-type: none"> <li>Repair Point</li> <li>Landing or Log Deck</li> <li>Hazard Tree</li> <li>Fence - Cut/Damaged</li> <li>Dozer Push</li> <li>Culvert</li> <li>Clean Up Area</li> <li>Communications</li> <li>Mobile Weather Unit</li> <li>Internet Access</li> </ul>	<ul style="list-style-type: none"> <li>Repeater</li> <li>Safety</li> <li>Safety Zone</li> <li>Hazard</li> <li>Water</li> <li>Water Source</li> <li>Restricted Water Source</li> </ul>
---	--	---	--	---	---	---	---






Miles  
0 0.75 1.5

Kilometers  
0 0.75 1.5

Scale: 1:27,000

Spatial Reference  
Name: NAD 1983 UTM Zone 10N  
Datum: North American 1983  
Projection: Transverse Mercator



COPY 2 GIS Update: 9/13/2021 2:47