

OPERATIONS: Div N

River Complex
CA-KNF-006385
09/14/2021

- Completed Dozer Line
- Completed Hand Line
- Completed Mixed Construction Line
- Completed Road as Line
- Planned Dozer Line
- Planned Hand Line
- Planned Road as Line
- Access or Improved Road
- Other
- Aerial Hazard
- Fire Edge
- Completed

- Planned
- Wildfire Daily Fire Perimeter
- Fire History
- USFS Wilderness
- Forest Service
- Private Timberland
- Event Point
- Air Operations
- Aerial Hazard
- Airstrip or Airport

- Check Point
- Dip Site
- Mobile Retardant Base
- Helispot
- Helibase
- Sling Site
- Unimproved Landing Area
- Assignment Breaks
- Division Break


- Branch Break
- Zone Break
- Logistics
- Medical
- Incident Command Post
- Drop Point
- Closure
- Camp
- Staging Area
- Operations
- Lookout
- Fire
- Hot Spot - Spot Fire
- Fire Origin
- Reference
- Value at Risk
- Other

- Landmark
- Gate
- Fire Station
- Bridge
- Repair
- Water Development or Draft Site
- Structure Wrap
- Stream Crossing
- Road Repair
- Retardant in Avoidance Area
- Resource Location

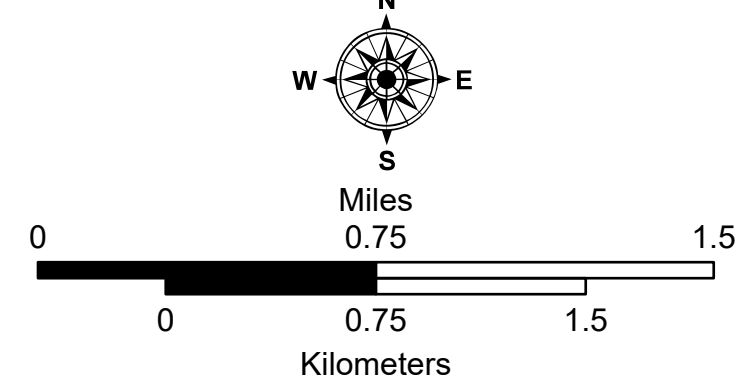
- Repair Point
- Landing or Log Deck
- Hazard Tree
- Fence - Cut/Damaged
- Dozer Push
- Culvert
- Clean Up Area
- Communications
- Mobile Water Unit
- Internet Access

- Repeater
- Safety
- Safety Zone
- Hazard
- Water
- Water Source
- Restricted Water Source






CA FIRE MANAGEMENT TEAM



0 0.75 1.5
Miles
0 0.75 1.5
Kilometers

Scale: 1:27,000

Spatial Reference
Name: NAD 1983 UTM Zone 10N
Datum: North American 1983
Projection: Transverse Mercator



FOREST SERVICE
U.S. DEPARTMENT OF AGRICULTURE

CIRT 2 GIS Update: 9/13/2021 2:49