

OPERATIONS: Div L

OPS: Div L 09/15/2021

River Complex
CA-KNF-006385
09/15/2021




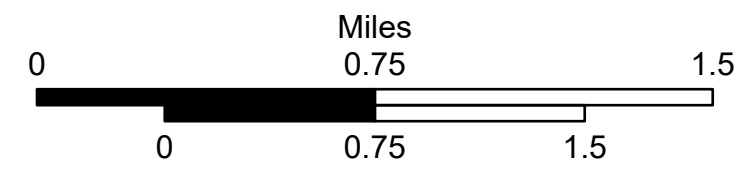
<ul style="list-style-type: none"> ○ Check Point ● Dip Site ○ Helispot ⌘ Division Break ⊠ Drop Point ⊠ Closure ⊠ Camp ⊠ Staging Area ⊠ Lookout ⊠ Value at Risk ⊠ Other ⊠ Structure Wrap ⊠ Hazard Tree ⊠ Mobile Weather Unit 	<ul style="list-style-type: none"> ⊠ Internet Access ⊠ Repeater ⊠ Safety Zone ⊠ Water Source ⊠ Completed Dozer Line ⊠ Completed Fuel Break ⊠ Completed Hand Line ⊠ Completed Mixed Construction Line ⊠ Completed Road as Line ⊠ Planned Dozer Line ⊠ Planned Hand Line ⊠ Planned Mixed Construction Line ⊠ Planned Road as Line ⊠ Access or Improved Road 	<ul style="list-style-type: none"> --- Other --- Fire Edge --- Contained Line --- Completed --- Planned --- Wildfire Daily Fire Perimeter --- Fire History --- USFS Wilderness --- Forest Service --- Private Timberland 	<ul style="list-style-type: none"> --- Secondary Hwy --- Local Connector --- Local Road --- Ramp --- 4WD --- Ferry --- Tunnel --- Trail --- Trail_KNF 	<ul style="list-style-type: none"> --- L - LOCAL --- A - ARTERIAL --- C - COLLECTOR --- L - LOCAL
---	---	--	--	---

Roads_Linear_Event_KNF_All
FUNCTIONAL_CLASS

Roads_LinearEvents_20150608_SHF_All_Clip
FUNCTIONAL_CLASS

Sections
First Division Type Description

- ⊠ Section Protected
- ⊠ Section
- ⊠ USFS Wilderness
- ⊠ Forest Service

Spatial Reference
Name: NAD 1983 UTM Zone 10N
Datum: North American 1983
Projection: Transverse Mercator

Scale: 1:27,000

Copyright © 2021 ESRI