


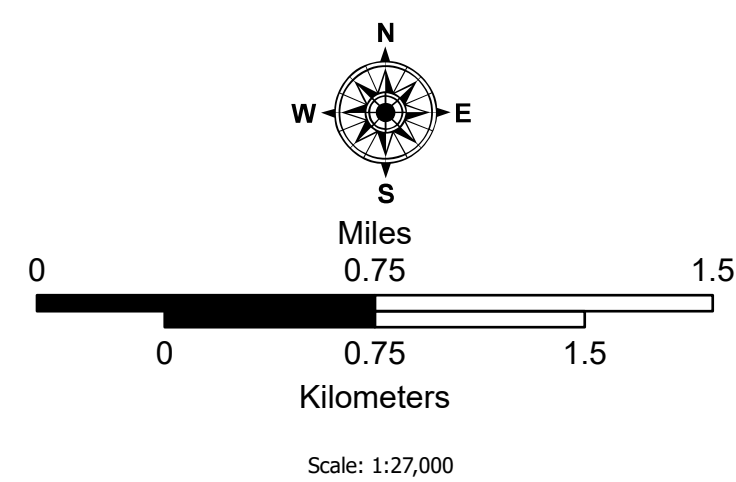


OPERATIONS: Div M


River Complex
CA-KNF-006385
09/15/2021

<ul style="list-style-type: none"> ○ Check Point ● Dip Site ○ Helispot ⌵ Division Break ⌵ Branch Break ⌵ Drop Point ⌵ Lookout ⊕ Value at Risk ⊕ Other ⊕ Resource Location ⊕ Mobile Weather Unit ⊕ Internet Access ⊕ Repeater ⊕ Safety Zone 	<ul style="list-style-type: none"> ⊕ Water Source ⊕ Completed Dozer Line ⊕ Completed Fuel Break ⊕ Completed Hand Line ⊕ Completed Mixed Construction Line ⊕ Planned Road as Line ⊕ Planned Dozer Line ⊕ Planned Hand Line ⊕ Planned Mixed Construction Line ⊕ Planned Road as Line ⊕ Access or Improved Road ⊕ Other ⊕ Fire Edge ⊕ Completed 	<ul style="list-style-type: none"> ⊕ Planned ⊕ Wildfire Daily Fire Perimeter ⊕ Fire History ⊕ USFS Wilderness ⊕ Forest Service ⊕ Private Timberland <p>Roads</p> <p>TNMFRC</p> <ul style="list-style-type: none"> Expressway Secondary Hwy Local Connector Local Road Ramp 	<ul style="list-style-type: none"> — 4WD — Ferry — Tunnel — Trail — Trail_KNF <p>Roads_Linear_Event_KNF_All</p> <p>FUNCTIONAL_CLASS</p> <ul style="list-style-type: none"> A - ARTERIAL C - COLLECTOR L - LOCAL <p>Sections</p> <p>First Division Type Description</p> <ul style="list-style-type: none"> Section Protected Section USFS Wilderness Forest Service Private Timberland 	<p>Contours</p> <p>FCODE</p> <ul style="list-style-type: none"> Index
--	--	---	--	--





Scale: 1:27,000
Name: NAD 1983 UTM Zone 10N
Datum: North American 1983
Projection: Transverse Mercator



US FOREST SERVICE
DEPARTMENT OF AGRICULTURE

COPY 2 GIS Update: 9/14/2021 2:14