



OPS: Div N 09/15/2021

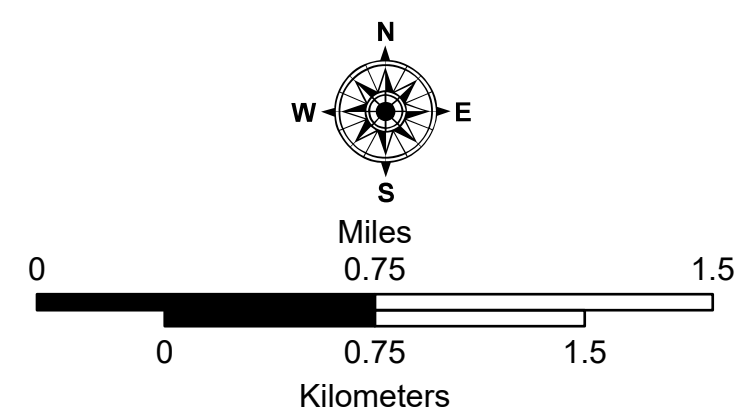
# OPERATIONS: Div N

River Complex  
CA-KNF-006385  
09/15/2021

<ul style="list-style-type: none"> <li>○ Check Point</li> <li>● Dip Site</li> <li>○ Helispot</li> <li>⌘ Division Break</li> <li>● Drop Point</li> <li>⊕ Value at Risk</li> <li>○ Other</li> <li>○ Landmark</li> <li>● Water Development or Draft Site</li> <li>● Mobile Weather Unit</li> <li>● Internet Access</li> <li>● Repeater</li> <li>▲ Safety Zone</li> <li>★ Hazard</li> </ul>	<ul style="list-style-type: none"> <li>● Water Source</li> <li>● Restricted Water Source</li> <li>⊞ Completed Dozer Line</li> <li>⊞ Completed Hand Line</li> <li>⊞ Completed Mixed Construction Line</li> <li>R - Completed Road as Line</li> <li>⊞ Planned Dozer Line</li> <li>⊞ Planned Hand Line</li> <li>R - Planned Road as Line</li> <li>⊞ Access or Improved Road</li> <li>⊞ Other</li> <li>⊞ Aerial Hazard</li> <li>⊞ Fire Edge</li> <li>⊞ Completed</li> </ul>	<ul style="list-style-type: none"> <li>⊞ Planned</li> <li>⊞ Wildfire Daily Fire Perimeter</li> <li>⊞ Fire History</li> <li>⊞ USFS Wilderness</li> <li>⊞ Forest Service</li> <li>⊞ Private Timberland</li> </ul> <p><b>Roads</b></p> <p><b>TNMFRC</b></p> <ul style="list-style-type: none"> <li>— Expressway</li> <li>— Secondary Hwy</li> <li>— Local Connector</li> <li>— Local Road</li> <li>— Ramp</li> </ul>	<ul style="list-style-type: none"> <li>— 4WD</li> <li>— Ferry</li> <li>— Tunnel</li> <li>— Trail</li> <li>— Trail_KNF</li> </ul> <p><b>RoadsLinearEvents_20150608_SHF_All_Clip</b></p> <p><b>FUNCTIONAL_CLASS</b></p> <ul style="list-style-type: none"> <li>— A - ARTERIAL</li> <li>— C - COLLECTOR</li> <li>— L - LOCAL</li> </ul> <p><b>Sections</b></p> <p><b>First Division Type Description</b></p> <ul style="list-style-type: none"> <li>— Section Protected</li> <li>— Section</li> <li>— USFS Wilderness</li> <li>— Forest Service</li> <li>— Private Timberland</li> </ul>	<p><b>Roads_Linear_Event_KNF_All</b></p> <p><b>FUNCTIONAL_CLASS</b></p> <ul style="list-style-type: none"> <li>— A - ARTERIAL</li> <li>— C - COLLECTOR</li> <li>— L - LOCAL</li> </ul> <p><b>Contours</b></p> <p><b>FCcode</b></p> <ul style="list-style-type: none"> <li>— Index</li> </ul>	
---	---	---	---	--	---




2 CALIFORNIA DEPARTMENT OF FORESTRY AND FIRE PROTECTION



0 0.75 1.5  
Miles  
0 0.75 1.5  
Kilometers

Scale: 1:27,000

Spatial Reference  
Name: NAD 1983 UTM Zone 10N  
Datum: North American 1983  
Projection: Transverse Mercator



FOREST SERVICE  
U.S. DEPARTMENT OF AGRICULTURE

COPY 2 GIS Update: 9/14/2021 2:17