
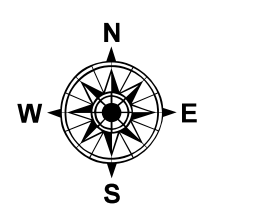


**OPERATIONS: Div Q + R**

River Complex  
CA-KNF-006385  
09/15/2021

<ul style="list-style-type: none"> <li>Aerial Hazard</li> <li>Check Point</li> <li>Dip Site</li> <li>Helispot</li> <li>Sling Site</li> <li>Division Break</li> <li>Drop Point</li> <li>Camp</li> <li>Staging Area</li> <li>Lookout</li> <li>Value at Risk</li> <li>Other</li> <li>Landmark</li> </ul>	<ul style="list-style-type: none"> <li>Water Development or Draft Site</li> <li>Structure Wrap</li> <li>Hazard Tree</li> <li>Mobile Weather Unit</li> <li>Internet Access</li> <li>Repeater</li> <li>Safety Zone</li> <li>Hazard</li> <li>Water Source</li> <li>Restricted Water Source</li> <li>Completed Doser Line</li> <li>Completed Fuel Line</li> <li>Completed Hand Break</li> <li>Completed Hand Line</li> <li>Completed Mixed Construction Line</li> </ul>	<ul style="list-style-type: none"> <li>Completed Road as Line</li> <li>Planned Doser Line</li> <li>Planned Hand Line</li> <li>Planned Road as Line</li> <li>Access or Improved Road</li> <li>Other</li> <li>Aerial Hazard</li> <li>Fire Edge</li> <li>Contained Line</li> <li>Completed</li> <li>Planned</li> <li>Wildfire Daily Fire Perimeter</li> <li>Fire History</li> <li>USFS Wilderness</li> </ul>	<ul style="list-style-type: none"> <li>Forest Service</li> <li>Private Timberland</li> </ul> <p><b>Roads</b></p> <p><b>TNMFR</b></p> <ul style="list-style-type: none"> <li>Expressway</li> <li>Secondary Hwy</li> <li>Local Connector</li> <li>Local Road</li> <li>Ramp</li> <li>4WD</li> <li>Ferry</li> <li>Tunnel</li> <li>Trail</li> </ul>	<ul style="list-style-type: none"> <li>Trail_KNF</li> </ul> <p><b>RoadsLinearEvents_20150608_SHF_All_Clip</b></p> <p><b>FUNCTIONAL_CLASS</b></p> <ul style="list-style-type: none"> <li>A - ARTERIAL</li> <li>C - COLLECTOR</li> <li>L - LOCAL</li> </ul> <p><b>Roads_Linear_Event_KNF_All</b></p> <p><b>FUNCTIONAL_CLASS</b></p> <ul style="list-style-type: none"> <li>A - ARTERIAL</li> <li>C - COLLECTOR</li> <li>L - LOCAL</li> </ul>
---	---	---	--	--






Miles  
0 0.75 1.5

Kilometers  
0 0.75 1.5

Scale: 1:27,000

Spatial Reference  
Name: NAD 1983 UTM Zone 10N  
Datum: North American 1983  
Projection: Transverse Mercator



FOREST SERVICE  
U.S. DEPARTMENT OF AGRICULTURE

C:\GIS\2\_GIS\Updates\9/14/2021\2120