





- Fire Edge
- Contained Line
- Wildfire Daily Fire Perimeter

**OPERATIONS - FBAN**  
 River Complex  
 CA-KNF-006385  
 09/18/2021

0 1 2 3 4 5 Miles

1:65,000

Map Updated: 9/17/2021 2:00