













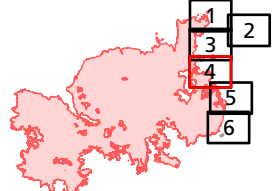


OPERATIONS

-  Structure Triage Point
-  Unknown
-  Dip Site
-  Completed Dozer Line
-  Planned Mixed Construction Line
-  Planned Road as Line
-  Access or Improved Road
-  Fire Edge
-  Completed
-  Planned
-  Wildfire Daily Fire Perimeter
-  USFS Wilderness
-  Forest Service
-  Private Timberland



Div N - Horse Creek
(Page 4 of 6)

1:24,000



Miles



N




Last Updated
9/18/2021
21:39