



**COMMUNICATIONS**  
09/20/2021

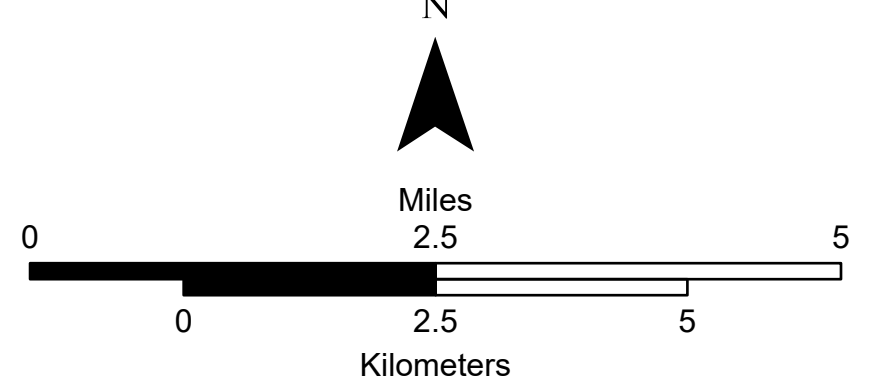
# COMMUNICATIONS

River Complex  
CA-KNF-006385  
09/20/2021

- Helispot
- Drop Point
- S Staging Area
- ◆ Repeater
- Fire Edge
- Contained Line
- Wildfire Daily Fire Perimeter
- Fire History
- County
- USFS Wilderness
- Forest Service
- Private Timberland








Scale: 1:75,000

Spatial Reference  
Name: NAD 1983 UTM Zone 10N  
Datum: North American 1983  
Projection: Transverse Mercator



CARR 2018

CIEMT 2 GIS Update: 9/19/2021 2047