



COMMUNICATIONS
09/21/2021

COMMUNICATIONS

River Complex
CA-KNF-006385
09/21/2021

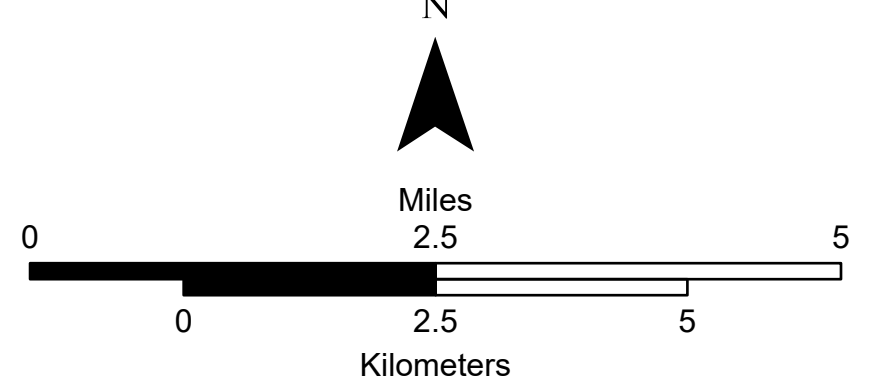
- Helispot
- Drop Point
- S Staging Area
- ◆ Repeater
- Fire Edge
- Contained Line
- Wildfire Daily Fire Perimeter
- Fire History
- County
- USFS Wilderness
- Forest Service
- Private Timberland






Scale: 1:75,000

Spatial Reference
Name: NAD 1983 UTM Zone 10N
Datum: North American 1983
Projection: Transverse Mercator



0 2.5 5
0 2.5 5

Miles
Kilometers



CIRT 2 GIS Update: 9/20/2021 2:56