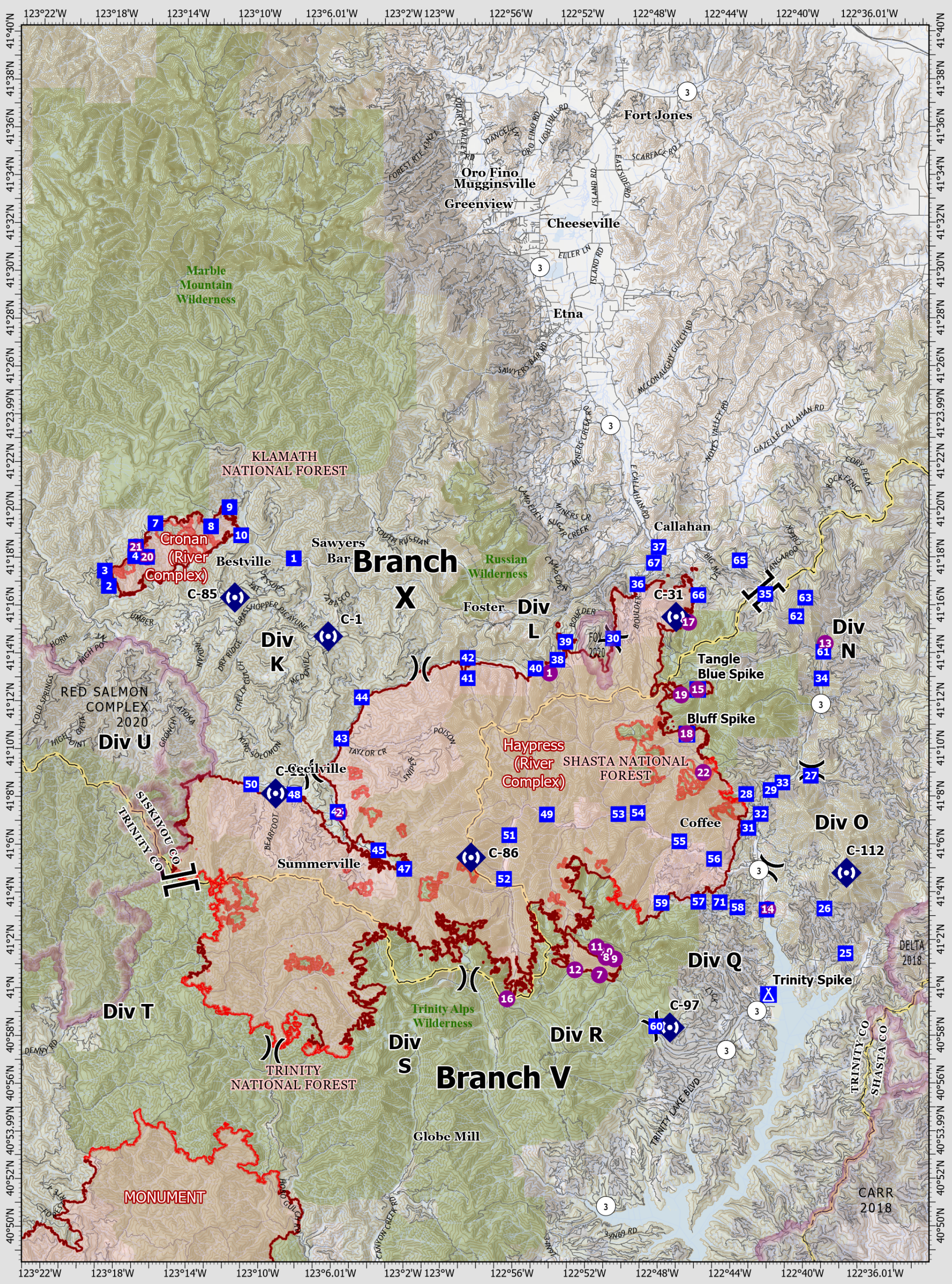


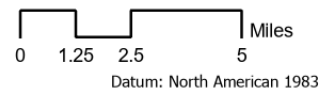
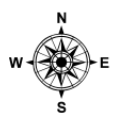
COMMUNICATIONS



CA-KNF-006385
10/05/2021 07:00

198,685 acres
IR updated 10/03/21 20:00

- | | |
|----------------|-------------------------------|
| Helispot | Contained Line |
| Division Break | Fire History |
| Branch Break | Wildfire Daily Fire Perimeter |
| Drop Point | Roads |
| Camp | County |
| Repeater | Forest Service |
| Fire Edge | Index |



Datum: North American 1983