



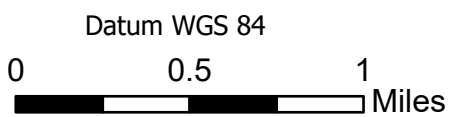


-  Active Fire - Uncontrolled Spot Fire or Fire Front
-  Creeping Fire - Smoker, 12" Flame Length or Less
-  Hot Spot - Significant Priority
-  Hot Spot - Moderate Priority



**River Complex**  
CA-KNF-006385

Infrared Map - Division K  
Infrared Data Captured on 20210919 @ 1400

