




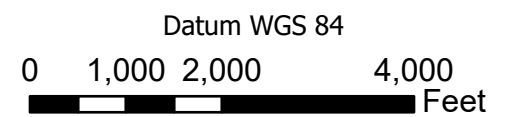


-  Active Fire - Uncontrolled Spot Fire or Fire Edge
-  Creeping Fire - 12" Flame Lengths or Less
-  Smoker Brush or Tree
-  Hot Spot - Significant Priority
-  Hot Spot - Moderate Priority



River Complex

CA-KNF-006385

Infrared Map - Div T - Page 1

Infrared Data Captured on 20211001 @ 1230

