

RIVER COMPLEX IAP



CA-KNF-006385


P5N7CM (0505)



CHECK-IN



MAPS



IAP

AUGUST 6-7, 2021


DAY SHIFT

0600 - 1800



NIGHT SHIFT


1800 - 0600



INCIDENT OBJECTIVES (ICS 202)

1. Incident Name:		2. Operational Period: 24 HOUR	
RIVER COMPLEX		Date/Time From: 08/06/2021 0600 FRI	Date/Time To: 08/07/2021 0600 SAT
3. Objective(s):			
<p>Management Objectives</p> <ol style="list-style-type: none"> 1. Ensure firefighter and public safety by using strategies and tactics that mitigate known and anticipated hazards while providing for highest probability of success. 2. Elevate personnel awareness of current COVID-19 precautions and best practices by adhering to Infectious Disease Control protocols. 3. Minimize suppression impacts to wilderness characteristics by using natural barriers, trails, and existing fire scars, to the extent possible. 4. Protect and/or minimize the effects of the wildfire on cultural, heritage, and natural resources in the fire area. 5. Maintain and enhance relationships with represented agencies, local tribal council stakeholders, local landowners, and the public by providing timely and accurate fire information. 6. Effectively manage cost by implementing strategies and tactics that have the highest probability of success. <p>Control Objectives</p> <p>Keep fire: North of Mumford Peak to Wedding Peak to Cabin Peak. East of Cabin Peak to Limestone Ridge to the South Fork of the Salmon River to Forks of the Salmon River to Hellhole Ridge. South of the Hellhole Ridge to Big Meadow Trail to Grizzly Peak. West of Grizzly Peak to Highway 93 to Carter Meadow Trailhead to Mumford Peak.</p>			
4. Operational Period Command Emphasis:			
Our priorities remain safety, communication, and accountability. Also, be prepared for the anticipated changes in weather. Prepare for the expected and unexpected.			
General Situational Awareness:			
5. Site Safety Plan Required? Yes <input type="checkbox"/> No <input checked="" type="checkbox"/>			
Approved Site Safety Plan(s) Located			
6. Incident Action Plan (the items checked below are included in this Incident Action Plan):			
<input checked="" type="checkbox"/> ICS 202 <input checked="" type="checkbox"/> ICS 203 <input checked="" type="checkbox"/> ICS 204 <input checked="" type="checkbox"/> ICS 205 <input type="checkbox"/> ICS 205A <input checked="" type="checkbox"/> ICS 206	<input type="checkbox"/> ICS 207 <input type="checkbox"/> ICS 208 <input checked="" type="checkbox"/> ICS 220 <input type="checkbox"/> Map/Chart <input checked="" type="checkbox"/> Weather Forecast/Tides/Currents	Other Attachments: <input checked="" type="checkbox"/> 215A <input checked="" type="checkbox"/> SAFETY MESSAGE <input checked="" type="checkbox"/> TRAINING/FINANCE MSG <input type="checkbox"/> _____	
7. Prepared by: ARTIE COLSON	Position/Title: PSC2	Signature: <i>Artie Colson</i>	
8. Approved by Incident Commander:		Signature: <i>Artie Colson</i>	
ICS 202	IAP Page	Date/Time:	

ORGANIZATION ASSIGNMENT LIST (ICS 203)

1. Incident Name:		2. Operational Period: 24 HOUR	
RIVER COMPLEX		Date/Time From: 08/06/2021 0600	Date/Time To: 08/07/2021 0600
		FRI	SAT
3. Incident Commander(s) and Command Staff:		6. Logistics Section:	
IC/UC	STEVE WATKINS	CHIEF	MARK RATEKIN
DEPUTY	DAVID COOPER	DEPUTY	LARRY DIRK
SAFETY OFFICER	GREG MARFIL COUGAN CAROTHERS	SUPPLY UNIT	DAVID GERSTUNG
INFORMATION OFFICER	JOE ROSA	FACILITIES UNIT	
LIAISON OFFICER	DENNIS REIN DAVID WINNICKER	GROUND SUPPORT UNIT	LARRY AMERJAN VERN SMITH
4. Agency/Organization Representative(s):		COMMUNICATIONS UNIT	SEAN FINDERS
Agency/Organization	Name	MEDICAL UNIT	MICKEY BRUNELLI
		FOOD UNIT	MIKE CHAPMAN
		SECURITY UNIT	
KLAMATH NF	RACHEL SMITH RUTH D'AMICO	7. Operations Section:	
SHASTA TRINITY NF	RACHEL BIRKEY JOHN REGELBRUGGE	DAY OPS SECTION CHIEF	JEFF HINSON JEFF CRANDALL (T)
SIX RIVERS NF	NOLAN COLEGROVE	NIGHT OPS SECTION CHIEF	
CAL FIRE-SKU	GREG ROATH	PLANNING OPS	CHANCE TRAUB CARRIE THALER (T)
KARUK TRIBE		OPS SECTION CHIEF	
HOOPA TRIBE	GREG MOON	DEPUTY OPS SECTION CHIEF	
YUROK TRIBE	ROD MENDES	STAGING AREA	
SISKIYOU COUNTY SO	LT. BOB GIANNINI		
TRINITY COUNTY SO	SGT WILL OLIVER	DIVISION/GROUP	NORTH ZONE
CHP	RICH MENDES		MIKE MARTINEZ
CALTRANS	MILES COCHRAN	DIVISION/GROUP	EAST ZONE
PRIVATE FORESTRY	DARIN QUIGLEY		KELSEY LOFDAHL
5. Planning Section:		DIVISION/GROUP	SOUTH ZONE
CHIEF	ARTIE COLSON		BILL ROBINSON
DEPUTY	CHRIS FRY	DIVISION/GROUP	HAYPRESS (SOUTH ZONE)
RESOURCES UNIT	ANSLEY SINGER; NANCY PHILLIPE SHANNON SOLIS		DAN GUSE; ERIC DEHART ANDREW DAVENPORT (T)
SITUATION UNIT	MARK LEMON JOHN LEBLANC	DIVISION/GROUP	WEST ZONE
DOCUMENTATION UNIT			CODY STATCHER
DEMOBILIZATION UNIT		7b. Air Operations Branch:	
FIRE BEHAVIOR ANALYST	TARO PUSINA	AIR OPS BRANCH DIRECTOR	BRIAN SEXTON
HUMAN RESOURCE SPECIALIST	DAVID COOPER	AIR ATTACK SUPERVISOR	
TRAINING SPECIALIST	JOHN LEBLANC	AIR SUPPORT SUPERVISOR	CURTIS WARNER MATT QUEZADA (T)
GIS SPECIALIST	JOSE DELEON DAVID GABALDON	HELICOPTER COORDINATOR	
RESOURCES ADVISOR	MAIJA MENEKS	8. Finance/Administration Section:	
INCIDENT METEOROLOGIST	MATTHEW MEHLE	CHIEF	JOAN DISNEY
		DEPUTY	
		TIME UNIT	PAULLA STEPHENS
		PROCUREMENT UNIT	
		COMPENSATION UNIT	LISA DOW
		COST UNIT	SANDRA TARVIN
9. Prepared By:		Position/Title:	Signature:
Name:	SHANNON SOLIS	RESL	
ICS 203	IAP Page	Date/Time:	
		08/05/2021 2200	



Fire Weather Forecast

FORECAST NO: 2

NAME OF FIRE: River Complex

PREDICTION FOR: 0600 Fri-0600 Sat

SHIFT UNIT: CA-KNF-001187

SHIFT DATE: August 6-7, 2021

SIGNED: *Matt Mehle*

TIME AND DATE

Incident Meteorologist-Matt Mehle

FORECAST ISSUED: 1930 Thursday August 5

WEATHER DISCUSSION: The disturbance from Thursday will exit to the east. In its wake a warming and drying trend will develop over the River Complex. Inversions will keep smoke lingering through at least mid-morning before gradually lifting. The general winds over higher slopes and ridges will be West to Northwest and not as gusty as Thursday. Given the complex terrain lower elevations will experience terrain winds.

WEATHER FORECAST FOR FRIDAY:

WEATHER: Mostly sunny. Smoke reducing visibilities through the day.

TEMPERATURES: Max Lower Elevations....87-93F; ridges....74-77F. 24 HR Trend Up 3-5 deg

HUMIDITY: Min Lower Elevations....15-30%; ridges....20-30%. 24 HR Trend Down 5%

SLOPE/VALLEY - Variable less than 5 mph in the morning becoming Upcanyon / Upslope 3 to 6 mph with gusts to 12 mph .

RIDGETOP- Northeast 3 to 5 mph gusts to 12 mph in the morning becoming northwest 6 to 12 mph in the afternoon. Gusts 15-20 mph in the late afternoon.

INVERSIONS/STABILITY: Smoke in the valleys through mid-morning then lifting in the afternoon.

WEATHER FORECAST FOR FRIDAY NIGHT:

WEATHER: Mostly clear with any smoke settling into valleys.

TEMPERATURES: Min Lower slopes/valleys 55-60F. Ridges 50-55F. 24 HR Trend: Up 5 deg

HUMIDITY: Max Lower slopes...55-70%; Ridges...50-60%. 24 HR Trend: Down 5%

20-FOOT WIND:

SLOPE/VALLEY - Upslope 2-5 with gusts to 7 mph in the evening...becoming downcanyon/downslope to less than 4 mph after 2100.

RIDGETOP - Northwest winds 6 to 12 mph with gusts up to 20 mph. mph in the evening...becoming northeast to east 3 to 7 mph gusts up to 10 mph.

INVERSIONS/STABILITY: Smoke settling into drainages overnight with weak to moderate inversion.

EXTENDED FORECAST:

SATURDAY... Mostly sunny with areas of smoke. Max temps...upper 70s to mid 90s. Min RH 20-30%. Northwest 5 to 10 mph. Strongest over ridges and upper slopes.

SUNSET: 8:24 PM **SUNRISE:** 6:10 AM

WEATHER SAFETY MESSAGE: Warmer and drier...watch for when the inversion lifts.

FIRE BEHAVIOR FORECAST

FORECAST NUMBER: 3	TYPE OF FIRE: Wildfire
FIRE NAME: River Complex, CA-KNF-006385	OPERATIONAL PERIOD: 24-hour 0600-0600, 8/06-8/07/21
DATE ISSUED: August 5, 2021	TIME ISSUED: 2000
UNIT: Klamath NF, Salmon/Scott River RD	SIGNED: /s/ Taro Pusina, FBAN

INPUTS

WEATHER SUMMARY See *IMET Weather Forecast*

FIRE BEHAVIOR

GENERAL:

*****Historically High ERC of 78*****

- *Fire Behavior can become extremely active once inversion lifts with potential for sustained crownfire runs and spotting ½ - ¾ mile due to hot, dry winds, very dry fuels and steep terrain.*
- *Live and dead fuels are at or setting new records for this time of the year. 1000-hour dead fuels are 8% and live fuels are near 100%. Surface fuels include grass and shrubs with a mixed conifer overstory - Scott and Burgan fuel models TL8, TU5, SH7 and GS2. Klamath NF saw the driest July on record.*
- *Topography is defined by steep and rugged mountains deeply incised by the Salmon River and its tributaries. The elevation ranges from 3000 - 7000' with all aspects represented and slopes ranging from 5 - 100%.*

SPECIFIC FIRE BEHAVIOR:

Until the inversion and smoke lift around noon, expect low to moderate fire behavior -- mostly smoldering, creeping, and flaming with isolated and group tree torching. As the day warms and winds increase, there is potential for extremely active fire behavior with a high resistance to control - moderate to long duration crownfire runs and long-range spotting likely in continuous brush and timber with a high probability of ignition from ember cast when fuels, topography and weather align.

Potential daytime *maximum headfire* behavior. Reduce these numbers by less than half for flanking/night time fire behavior.

- Understory
 - Shrub: 15 - 22' flame lengths, 44 - 100 chains/hr. rate of spread.
 - Mixed Conifer: 4 - 7' flame lengths, 10 - 22 chains/hr. rate of spread.
- Crown Fire
 - Shrub: 15 - 100' flame lengths, 6 - 90 chains/hr. rate of spread
 - Mixed Conifer: 30 - 150' flame lengths, 6 - 90 chains/hr. rate of spread

The Haypress and Summer are the most active fires of the complex. Under moderately strong, forecasted north winds and warmer temperatures, there is a higher likelihood of crownfire proximate to the communities of Summerville, Cecilville and Petersburg within 24 - 48 hours. Consider firing operations around homes in Cecilville with north 'winds-at-your-back'.



AIR OPERATIONS

- Smoky conditions in the fire area will limit aviation operations until the inversion lifts around 1200 hours

SAFETY

- Beware of fire transition from low intensity surface fire to high intensity crown fire

Division/Group Assignment List (ICS 204 WF)
Controlled Unclassified Information//Basic



1. Incident Name:		3.				
RIVER COMPLEX		Branch:	Division/Group			
2. Operational Period: 24 HOUR		NORTH ZONE				
Date/Time From: 08/06/2021 0600 FRI	Date/Time To: 08/07/2021 0600 SAT					
4. Operations Personnel						
OPERATIONS CHIEF	JEFF HINSON JEFF CRANDALL (T)	DIVISION/GROUP SUPERVISOR	MIKE MARTINEZ			
FIELD SAFETY	PEDRO MARINEZ BRIAN COLE (T)					
5. Resources Assigned this Period						
Strike Team / Task Force / Resource Designator	LWD	Leader	Number Persons	Drop Off PT./Time	Pick Up PT./Time	
ENG3 MDF 65 E-108	08/17	AVERY FENSLER	5	ETNA/0600	ETNA/0600	
ENG6 NATIONAL (E-13 KNF SUPPORT)	08/18	BRIAN ENNIS	3	ETNA/0600	ETNA/0600	
MOUNTAIN MEDICS E-122	08/19	SKYLER BRINBRIDGE	2	ETNA/0600	ETNA/0600	
EMPF(T) O-20	08/16	CONNOR BORUM	1	ETNA/0600	ETNA/0600	
EMTF O-85	08/18	NICK MARTINEZ	1	ETNA/0600	ETNA/0600	
CRONAN FIRE				ETNA/0600	ETNA/0600	
HC1 SALMON RIVER IHC C-8	08/18	HECTOR TORRES	17	ETNA/0600	ETNA/0600	
HC2I HAPPY CAMP 2 C-9	08/17	JESSE PARRY	20	ETNA/0600	ETNA/0600	
ENG3 KNF 345 E-9	08/15	LOGAN O'SHELL	5	ETNA/0600	ETNA/0600	
ENG3 ENF 363 E-107	08/17	TIMOTHY OWEN	5	ETNA/0600	ETNA/0600	
ENG6 CO BRUSH 64 (E-11 LIGHTNING)	08/18	MARK WOLCOTT	3	ETNA/0600	ETNA/0600	
ENG6 HIA 9462 (E-5 LIGHTNING)	08/14	DAVID RAMIREZ- RUBALCABA	4	ETNA/0600	ETNA/0600	
DOZ3 MILE HIGH MILL E-92	08/16	TORIN THOMPSON	2	ETNA/0600	ETNA/0600	
DOZ3 JOHN BRITTEN JR E-95	08/18	KEVIN OLIVER	2	ETNA/0600	ETNA/0600	
FMOD PACIFIC RIDGELINE O-15	08/14	AARON ADAMS	2	ETNA/0600	ETNA/0600	
FMOD MOEN TIMBER O-116	08/17	SAXON DARWIN	2	ETNA/0600	ETNA/0600	
8. Division/Group Communication Summary						
Function	Channel	RX Frequency N/W	RX Tone/NAC	TX Frequency N/W	TX Tone/NAC	Mode
COMMAND	SALMON	172.4000N		164.1250N	T6-156.7	A
COMMAND	RIVER	172.2500N		165.0750N	T7-167.9	A
TACTICAL	NIFC T7	168.2500N		168.2500N		A
AIR TO GROUND	A/G CMD	169.1500N		169.1500N		A
AIR TO GROUND	A/G TAC	162.8125N		162.8125N		A
TACTICAL	CALCORD	156.0750N	T6 - 156.7	156.0750N	T6 - 156.7	A
AIR GUARD	AIR GUARD	168.6250N		168.6250N	T1 - 110.9	A
9. Prepared By (Resource Unit Leader)		Approved By (Planning Section Chief)		Date	Time	
NANCY PHILLIPS 		ARTIE COLSON 		08/05/2021	2200	

Division/Group Assignment List (ICS 204 WF)
Controlled Unclassified Information//Basic

1. Incident Name:		3.				
RIVER COMPLEX		Branch:		Division/Group		
2. Operational Period: 24 HOUR				NORTH ZONE		
Date/Time From: 08/06/2021 0600 FRI	Date/Time To: 08/07/2021 0600 SAT					
4. Operations Personnel						
OPERATIONS CHIEF		JEFF HINSON JEFF CRANDALL (T)		DIVISION/GROUP SUPERVISOR MIKE MARTINEZ		
FIELD SAFETY		PEDRO MARINEZ BRIAN COLE (T)				
5. Resources Assigned this Period						
Strike Team / Task Force / Resource Designator	LWD	Leader	Number Persons	Drop Off PT./Time	Pick Up PT./Time	
HEQB (A-1.2 CAMPBELL)	08/12	MATT WESTON	1	ETNA/0600	ETNA/0600	
HEQB(T) (A-1.5 CAMPBELL)	08/12	JOSHUA WILSON	1	ETNA/0600	ETNA/0600	
GARDEN FIRE		UNSTAFFED				
6. Control Operations/Work Assignments:						
Cronan Fire: Point protection around structures and other identified values at risk. Continue direct and indirect line construction on north and east sides.						
Garden Fire: Unstaffed until personnel available to check fire.						
7. Special Instructions:						
Ensure accountability of resources on fires. Identify drop points and relay to Situation Unit.						
If you encounter a marijuana grow operation, notify law enforcement prior to occupying the area.						
8. Division/Group Communication Summary						
Function	Channel	RX Frequency N/W	RX Tone/NAC	TX Frequency N/W	TX Tone/NAC	Mode
COMMAND	SALMON	172.4000N		164.1250N	T6-156.7	A
COMMAND	RIVER	172.2500N		165.0750N	T7-167.9	A
TACTICAL	NIFC T7	168.2500N		168.2500N		A
AIR TO GROUND	A/G CMD	169.1500N		169.1500N		A
AIR TO GROUND	A/G TAC	162.8125N		162.8125N		A
TACTICAL	CALCORD	156.0750N	T6 - 156.7	156.0750N	T6 - 156.7	A
AIR GUARD	AIR GUARD	168.6250N		168.6250N	T1 - 110.9	A
9. Prepared By (Resource Unit Leader)		Approved By (Planning Section Chief)		Date	Time	
NANCY PHILLIPE <i>Nancy Phillippe</i>		ARTIE COLSON <i>Artie Colson</i>		08/05/2021	2200	

Division/Group Assignment List (ICS 204 WF)

Controlled Unclassified Information//Basic

1. Incident Name:		3.				
RIVER COMPLEX		Branch:		Division/Group		
2. Operational Period:		EAST ZONE				
24 HOUR						
Date/Time From: 08/06/2021 0600 FRI	Date/Time To: 08/07/2021 0600 SAT					
4. Operations Personnel						
OPERATIONS CHIEF		JEFF HINSON JEFF CRANDALL		DIVISION/GROUP SUPERVISOR KELSEY LOFDAHL (O-24) 8/13		
FIELD SAFETY		PEDRO MARTINEZ BRIAN COLE (T)				
5. Resources Assigned this Period						
Strike Team / Task Force / Resource Designator	LWD	Leader	Number Persons	Drop Off PT./Time	Pick Up PT./Time	
TRAILHEAD FIRE						
SMOD KTA KARUK MOD O-21	08/18	RODNEY GRANT	14	ETNA/0600	ETNA/0600	
JUMPER IN CHARGE (A-24)	08/14	REYES ROMERO	1	SPIKE/0600	SPIKE/0600	
BOISE JUMPERS (A-24)	08/14	REYES ROMERO	6	SPIKE/0600	SPIKE/0600	
REDDING JUMPERS		REYES ROMERO	7	SPIKE/0600	SPIKE/0600	
BORDER & LONG FIRES		UNSTAFFED				
FISH FIRE		UNSTAFFED				
8. Division/Group Communication Summary						
Function	Channel	RX Frequency N/W	RX Tone/NAC	TX Frequency N/W	TX Tone/NAC	Mode
COMMAND	SALMON	172.4000N		164.1250N	T6-156.7	A
COMMAND	RIVER	172.2500N		165.0750N	T7-167.9	A
TACTICAL	NIFC T5	166.7250N		166.7250N		A
AIR TO GROUND	A/G CMD	169.1500N		169.1500N		A
AIR TO GROUND	A/G TAC	162.8125N		162.8125N		A
TACTICAL	CALCORD	156.0750N	T6 - 156.7	156.0750N	T6 - 156.7	A
AIR GUARD	AIR GUARD	168.6250N		168.6250N	T1 - 110.9	A
9. Prepared By (Resource Unit Leader)		Approved By (Planning Section Chief)		Date	Time	
NANCY PHILLIPE 		ARTIE COLSON 		08/05/2021	2200	

Division/Group Assignment List (ICS 204 WF)
Controlled Unclassified Information//Basic

1. Incident Name:		3.				
RIVER COMPLEX		Branch:	Division/Group			
2. Operational Period: 24 HOUR		EAST ZONE				
Date/Time From: 08/06/2021 0600 FRI	Date/Time To: 08/07/2021 0600 SAT					
4. Operations Personnel						
OPERATIONS CHIEF	JEFF HINSON JEFF CRANDALL	DIVISION/GROUP SUPERVISOR	KELSEY LOFDAHL (O-24) 8/13			
FIELD SAFETY	PEDRO MARTINEZ BRIAN COLE (T)					
5. Resources Assigned this Period						
Strike Team / Task Force / Resource Designator	LWD	Leader	Number Persons	Drop Off PT./Time	Pick Up PT./Time	
6. Control Operations/Work Assignments:						
Trailhead Fire: Continue to mop up and secure fire.						
Camp Fire: Plan is to have fire contained, controlled, and out 8/6/2021 with resources hiking off fire at end of shift.						
Border, Long, and Fish Fires: Unstaffed due to proximity to Haypress Fire.						
7. Special Instructions:						
If you encounter a marijuana grow operation, notify law enforcement prior to occupying the area.						
8. Division/Group Communication Summary						
Function	Channel	RX Frequency N/W	RX Tone/NAC	TX Frequency N/W	TX Tone/NAC	Mode
COMMAND	SALMON	172.4000N		164.1250N	T6-156.7	A
COMMAND	RIVER	172.2500N		165.0750N	T7-167.9	A
TACTICAL	NIFC T5	166.7250N		166.7250N		A
AIR TO GROUND	A/G CMD	169.1500N		169.1500N		A
AIR TO GROUND	A/G TAC	162.8125N		162.8125N		A
TACTICAL	CALCORD	156.0750N	T6 - 156.7	156.0750N	T6 - 156.7	A
AIR GUARD	AIR GUARD	168.6250N		168.6250N	T1 - 110.9	A
9. Prepared By (Resource Unit Leader)		Approved By (Planning Section Chief)		Date	Time	
NANCY PHILLIPE <i>Nancy Phillippe</i>		ARTIE COLSON <i>Artie Colson</i>		08/05/2021	2200	

Division/Group Assignment List (ICS 204 WF)
Controlled Unclassified Information//Basic



1. Incident Name: RIVER COMPLEX		3.				
2. Operational Period: 24 HOUR		Branch:		Division/Group		
Date/Time From: 08/06/2021 0600 FRI		Date/Time To: 08/07/2021 0600 SAT		SOUTH ZONE		
4. Operations Personnel						
OPERATIONS CHIEF JEFF HINSON JEFF CRANDALL (T)		DIVISION/GROUP SUPERVISOR BILL ROBINSON (O-20) 8/16				
FIELD SAFETY PEDRO MARTINEZ; BRIAN COLE (T)						
5. Resources Assigned this Period						
Strike Team / Task Force / Resource Designator	LWD	Leader	Number Persons	Drop Off PT./Time	Pick Up PT./Time	
EMPF O-17	08/15	DUSTIN KUNTZ	1	ETNA/0600	ETNA/0600	
EMPF O-19	08/15	MICHEE BAGGETT	1	ETNA/0600	ETNA/0600	
SUMMER FIRE						
HC1 ARROYO GRANDE C-1 ISLAND (NEEDS TO CHECK IN)				ETNA/0600	ETNA/0600	
HC2 GREYBACK 5 C-14	08/06	ARIC COLEMAN	20	ETNA/0600	ETNA/0600	
ENG3 NV-TDOX BRUSH 21 E-2	08/15	BRANDON SPRY	4	ETNA/0600	ETNA/0600	
ENG3 KNF 326 E-11	08/14	KEVIN TKOCH	6	ETNA/0600	ETNA/0600	
ENG3 KNF 46 E-10 (NEEDS TO CHECK IN)				ETNA/0600	ETNA/0600	
ENG3 NV-CLCX BRUSH 37 E-102	08/18	JOSEPH SANTOS	4	ETNA/0600	ETNA/0600	
ENG6 MONTROSE HELL FIGHTERS E-104	08/18	BRENT STANLEY	3	ETNA/0600	ETNA/0600	
DOZ2 NORTHSTATE E-91	08/17	SCOTT FARIA	2	ETNA/0600	ETNA/0600	
DOZ3 JUNGWIRTH E-3	08/16	LARRY PERRY	2	ETNA/0600	ETNA/0600	
DOZ3 BILLY WYCOFF E-96	08/18	MIKE GARDNER	2	ETNA/0600	ETNA/0600	
WTS2 ALLRED E-22	08/18	DARCY ENGEL	1	ETNA/0600	ETNA/0600	
WT KNF 41 (NEEDS TO CHECK IN)				ETNA/0600	ETNA/0600	
FMOD PACIFIC RIDGELINE O-115	08/18	MACIEL BARDOMIANO	2	ETNA/0600	ETNA/0600	
TFLD O-25 (NEEDS TO CHECK IN)		TY ISBELL		ETNA/0600	ETNA/0600	
6. Division/Group Communication Summary						
Function	Channel	RX Frequency N/W	RX Tone/NAC	TX Frequency N/W	TX Tone/NAC	Mode
COMMAND	NIFC C1	170.9750N		168.7000N	T9-100.0	A
COMMAND	NIFC C11	170.6875N		166.5750N	T9-100.0	A
TACTICAL	NIFC T3	168.6000N		168.6000N		A
AIR TO GROUND	A/G CMD	169.1500N		169.1500N		A
AIR TO GROUND	A/G TAC	162.8125N		162.8125N		A
TACTICAL	CALCORD	156.0750N	T6 - 156.7	156.0750N	T6 - 156.7	A
AIR GUARD	AIR GUARD	168.6250N		168.6250N	T1 - 110.9	A
9. Prepared By (Resource Unit Leader) SHANNON SOLIS <i>Shannon Solis</i>		Approved By (Planning Section Chief) ARTIE COLSON <i>Artie Colson</i>		Date 08/05/2021	Time 2200	

Division/Group Assignment List (ICS 204 WF)



Controlled Unclassified Information//Basic

1. Incident Name:		3.				
RIVER COMPLEX		Branch:	Division/Group			
2. Operational Period: 24 HOUR		SOUTH ZONE				
Date/Time From: 08/06/2021 0600 FRI	Date/Time To: 08/07/2021 0600 SAT					
4. Operations Personnel						
OPERATIONS CHIEF	JEFF HINSON JEFF CRANDALL (T)	DIVISION/GROUP SUPERVISOR	BILL ROBINSON (O-20) 8/16			
FIELD SAFETY	PEDRO MARTINEZ; BRIAN COLE (T)					
5. Resources Assigned this Period						
Strike Team / Task Force / Resource Designator	LWD	Leader	Number Persons	Drop Off PT./Time	Pick Up PT./Time	
TFLD (T) O-212 (NEEDS TO CHECK IN)		ROBERT HANLEY		ETNA/0600	ETNA/0600	
HEQB O-14	08/17	DAVID MORRILL	1	ETNA/0600	ETNA/0600	
FFT1 C-1.7 ISLAND		LEIF LINDSTROM		ETNA/0600	ETNA/0600	
SUPER PUMP S-56	08/15	NIK BRANSON	1	ETNA/0600	ETNA/0600	
SUPER PUMP S-66	08/15	NIK BRANSON	1	ETNA/0600	ETNA/0600	
SUPER PUMP S-128	08/15	NIK BRANSON	1	ETNA/0600	ETNA/0600	
JUMPER IN CHARGE (A-7)		TIM SCOTT	1	SPIKE/0600	SPIKE/0600	
BOISE JUMPERS (A-7)		TIM SCOTT	8	SPIKE/0600	SPIKE/0600	
GRANGEVILLE JUMPERS (A-43)		TIM SCOTT	8	SPIKE/0600	SPIKE/0600	
PACKERS FIRE						
ADAMS FIRE						
8. Division/Group Communication Summary						
Function	Channel	RX Frequency N/W	RX Tone/NAC	TX Frequency N/W	TX Tone/NAC	Mode
COMMAND	NIFC C1	170.9750N		168.7000N	T9-100.0	A
COMMAND	NIFC C11	170.6875N		166.5750N	T9-100.0	A
TACTICAL	NIFC T3	168.6000N		168.6000N		A
AIR TO GROUND	A/G CMD	169.1500N		169.1500N		A
AIR TO GROUND	A/G TAC	162.8125N		162.8125N		A
TACTICAL	CALCORD	156.0750N	T6 - 156.7	156.0750N	T6 - 156.7	A
AIR GUARD	AIR GUARD	168.6250N		168.6250N	T1 - 110.9	A
9. Prepared By (Resource Unit Leader)		Approved By (Planning Section Chief)		Date	Time	
SHANNON SOLIS <i>Sesolis</i>		ARTIE COLSON <i>Artie Colson</i>		08/05/2021	2200	



Division/Group Assignment List (ICS 204 WF)
Controlled Unclassified Information//Basic

1. Incident Name:		3.				
RIVER COMPLEX		Branch:		Division/Group		
2. Operational Period:		SOUTH ZONE				
24 HOUR						
Date/Time From: 08/06/2021 0600	FRI	Date/Time To: 08/07/2021 0600	SAT			
4. Operations Personnel						
OPERATIONS CHIEF	JEFF HINSON JEFF CRANDALL (T)		DIVISION/GROUP SUPERVISOR	BILL ROBINSON (O-20) 8/16		
FIELD SAFETY	PEDRO MARTINEZ; BRIAN COLE (T)					
5. Resources Assigned this Period						
Strike Team / Task Force / Resource Designator	LWD	Leader	Number Persons	Drop Off PT./Time	Pick Up PT./Time	
6. Control Operations/Work Assignments:						
<p>Summer Fire: Point protection around structures and other identified values at risk. Prepare for and assist with evacuations as needed. Work to keep fire from crossing the South Fork of the Salmon River.</p> <p>Packers Fire: Fireline has been secured, however due to steep slopes and inaccessible terrain, fire will need be monitored by air resources.</p> <p>Adams Fire: Fire is lined and will be patrolled and monitored until declared out.</p>						
7. Special Instructions:						
<p>Ensure accountability of resources on fires. Identify drop points and relay to Situation Unit.</p> <p>If you encounter a marijuana grow operation, notify law enforcement prior to occupying the area.</p>						
8. Division/Group Communication Summary						
Function	Channel	RX Frequency N/W	RX Tone/NAC	TX Frequency N/W	TX Tone/NAC	Mode
COMMAND	NIFC C1	170.9750N		168.7000N	T9-100.0	A
COMMAND	NIFC C11	170.6875N		166.5750N	T9-100.0	A
TACTICAL	NIFC T3	168.6000N		168.6000N		A
AIR TO GROUND	A/G CMD	169.1500N		169.1500N		A
AIR TO GROUND	A/G TAC	162.8125N		162.8125N		A
TACTICAL	CALCORD	156.0750N	T6 - 156.7	156.0750N	T6 - 156.7	A
AIR GUARD	AIR GUARD	168.6250N		168.6250N	T1 - 110.9	A
9. Prepared By (Resource Unit Leader)		Approved By (Planning Section Chief)		Date	Time	
SHANNON SOLIS 		ARTIE COLSON 		08/05/2021	2200	



Division/Group Assignment List (ICS 204 WF)
Controlled Unclassified Information//Basic

1. Incident Name:		3.				
RIVER COMPLEX		Branch:		Division/Group		
2. Operational Period: 24 HOUR				HAYPRESS (SOUTH ZONE)		
Date/Time From: 08/06/2021 0600 FRI	Date/Time To: 08/07/2021 0600 SAT					
4. Operations Personnel						
OPERATIONS CHIEF	JEFF HINSON JEFF CRANDALL (T)	DIVISION/GROUP SUPERVISOR		DAN GUSE; ERIC DEHART (O-201) ANDREW DAVENPORT (O-39.19) 8/18		
FIELD SAFETY	PEDRO MARTINEZ BRIAN COLE (T)					
5. Resources Assigned this Period						
Strike Team / Task Force / Resource Designator	LWD	Leader	Number Persons	Drop Off PT./Time	Pick Up PT./Time	
HC2 NORTH PACIFIC 8 C-19	08/18	ADRIAN PEREZ	20	ETNA/0600	ETNA/0600	
HC2 R&R (C-4 KNF SUPPORT)				ETNA/0600	ETNA/0600	
ENG3 CPD DUNSMUIR 913 E-75	08/15	DAVID THOMPSON	3	ETNA/0600	ETNA/0600	
ENG3 NM-SFC MARTINEZ 516 E-1	08/16	LEONARD PINO	3	ETNA/0600	ETNA/0600	
ENG3 MTF MONTAGUE 514 E-77	08/15	TIMOTHY POPE	3	ETNA/0600	ETNA/0600	
ENG3 NV-DEMC BRUSH 74 E-103	08/18	BRYCE MONTOYA	3	ETNA/0600	ETNA/0600	
ENG3 LITE EM UP E-101	08/18	JAMES EVANS	3	ETNA/0600	ETNA/0600	
ENG6 NV-NLTX B15 E-99	08/18	DYLAN GHAN	5	ETNA/0600	ETNA/0600	
ENG6 CO-WRF 609 (E-10 LIGHTNING)				ETNA/0600	ETNA/0600	
ENG6 FIRETRAX (E-6 LIGHTNING)				ETNA/0600	ETNA/0600	
WTS2 MARK JOHNSON E-23	08/17	MARK JOHNSON	1	ETNA/0600	ETNA/0600	
FAL2 NORTH ZONE FALLERS O-2			2	ETNA/0600	ETNA/0600	
FMOD UNDERDOG 6 O-117	08/17	DANIEL ORILEY	2	ETNA/0600	ETNA/0600	
FMOD NORTH ZONE FALLERS O-4 LIGHTNING			2	ETNA/0600	ETNA/0600	
TFLD O-6	08/15	ANTHONY ARENDT	1	ETNA/0600	ETNA/0600	
TFLD O-211		ZEKE JONES	1	ETNA/0600	ETNA/0600	
EMTF O-86 / EMTF O-90	08/17	JASON CULBERTSON / ANTONIO CHAVEZ JR	2	ETNA/0600	ETNA/0600	
6. Division/Group Communication Summary						
Function	Channel	RX Frequency N/W	RX Tone/NAC	TX Frequency N/W	TX Tone/NAC	Mode
COMMAND	NIFC C1	170.9750N		168.7000N	T9-100.0	A
COMMAND	NIFC C11	170.6875N		166.5750N	T9-100.0	A
TACTICAL	COM USE2	168.6125N		168.6125N		A
AIR TO GROUND	A/G CMD	169.1500N		169.1500N		A
AIR TO GROUND	A/G TAC	162.8125N		162.8125N		A
TACTICAL	CALCORD	156.0750N	T6 - 156.7	156.0750N	T6 - 156.7	A
AIR GUARD	AIR GUARD	168.6250N		168.6250N	T1 - 110.9	A
9. Prepared By (Resource Unit Leader)		Approved By (Planning Section Chief)		Date	Time	
ANSLEY SINGER 		ARTIE COLSON 		08/05/2021	2200	

Division/Group Assignment List (ICS 204 WF)
Controlled Unclassified Information//Basic

1. Incident Name:		3.				
RIVER COMPLEX		Branch:		Division/Group		
2. Operational Period: 24 HOUR		HAYPRESS (SOUTH ZONE)				
Date/Time From: 08/06/2021 0600 FRI	Date/Time To: 08/07/2021 0600 SAT					
4. Operations Personnel						
OPERATIONS CHIEF	JEFF HINSON JEFF CRANDALL (T)	DIVISION/GROUP SUPERVISOR		DAN GUSE; ERIC DEHART (O-201) ANDREW DAVENPORT (O-39.19) 8/18		
FIELD SAFETY	PEDRO MARTINEZ BRIAN COLE (T)					
5. Resources Assigned this Period						
Strike Team / Task Force / Resource Designator	LWD	Leader	Number Persons	Drop Off PT./Time	Pick Up PT./Time	
6. Control Operations/Work Assignments:						
Point protection around structures and other identified values at risk. Prepare for and assist with evacuations, if needed.						
7. Special Instructions:						
Ensure accountability of resources on fires. Identify drop points and relay to Situation Unit.						
If you encounter a marijuana grow operation, notify law enforcement prior to occupying the area.						
8. Division/Group Communication Summary						
Function	Channel	RX Frequency N/W	RX Tone/NAC	TX Frequency N/W	TX Tone/NAC	Mode
COMMAND	NIFC C1	170.9750N		168.7000N	T9-100.0	A
COMMAND	NIFC C11	170.6875N		166.5750N	T9-100.0	A
TACTICAL	COM USE2	168.6125N		168.6125N		A
AIR TO GROUND	A/G CMD	169.1500N		169.1500N		A
AIR TO GROUND	A/G TAC	162.8125N		162.8125N		A
TACTICAL	CALCORD	156.0750N	T6 - 156.7	156.0750N	T6 - 156.7	A
AIR GUARD	AIR GUARD	168.6250N		168.6250N	T1 - 110.9	A
9. Prepared By (Resource Unit Leader)		Approved By (Planning Section Chief)		Date	Time	
ANSLEY SINGER 		ARTIE COLSON 		08/05/2021	2200	

Division/Group Assignment List (ICS 204 WF)
Controlled Unclassified Information//Basic

1. Incident Name: RIVER COMPLEX		3.				
2. Operational Period: 24 HOUR		Branch:	Division/Group WEST ZONE			
Date/Time From: 08/06/2021 0600 FRI	Date/Time To: 08/07/2021 0600 SAT					
4. Operations Personnel						
OPERATIONS CHIEF	JEFF HINSON JEFF CRANDALL (T)	DIVISION/GROUP SUPERVISOR	CODY STACHER (C-8 SUPT) 8/13			
FIELD SAFETY	PEDRO MARTINEZ; BRIAN COLE(T)					
5. Resources Assigned this Period						
Strike Team / Task Force / Resource Designator	LWD	Leader	Number Persons	Drop Off PT./Time	Pick Up PT./Time	
HIGHPOINT FIRE						
SHADOW FIRE						
6. Control Operations/Work Assignments: Highpoint and Shadow Fires will continue to be patrolled and monitored.						
7. Special Instructions: If you encounter a marijuana grow operation, notify law enforcement prior to occupying the area.						
8. Division/Group Communication Summary						
Function	Channel	RX Frequency N/W	RX Tone/NAC	TX Frequency N/W	TX Tone/NAC	Mode
COMMAND	NIFC C1	170.9750N		168.7000N	T9-100.0	A
COMMAND	NIFC C11	170.6875N		166.5750N	T9-100.0	A
TACTICAL	NIFC T7	168.2500N		168.2500N		A
AIR TO GROUND	A/G CMD	169.1500N		169.1500N		A
AIR TO GROUND	A/G TAC	162.8125N		162.8125N		A
TACTICAL	CALCORD	156.0750N	T6 - 156.7	156.0750N	T6 - 156.7	A
AIR GUARD	AIR GUARD	168.6250N		168.6250N	T1 - 110.9	A
9. Prepared By (Resource Unit Leader)		Approved By (Planning Section Chief)		Date	Time	
ANSLEY SINGER 		ARTIE COLSON 		08/05/2021	2200	

AIR OPERATIONS SUMMARY

PREPARED BY: *Brian Sexton*

PREPARED DATE/TIME: 08/05/2021 @ 16:00

PREPARED DATE/TIME: 08/05/2021 @ 16:00

1. INCIDENT NAME: RIVER COMPLEX
 2. OPERATIONAL PERIOD DATE: 08/06/2021 START TIME: 0700 END TIME: 2100 SUNRISE: 06:11 SUNSET: 20:23 (Scott Valley)

3. REMARKS (Safety Notes, Hazards, Air Operations Special Equipment, etc.):
 NOTE: Give clear, concise direction when requesting missions: Location, contact and specifics
 Eg. 100 ft Long line.
 Hazards: Smoke, Visibility, non-incident aircraft, power lines and cables in drainage bottoms, snags.
 A30 and SIY main runway still open
 Mail all costs to: matthew.quezada@usda.gov and curtis.warner@firenet.gov

6. PERSONNEL	Phone	7. FREQUENCIES	AM	FM	8. FIXED-WING	# Avail / Type/ Make-Model / FAA N# / Base(s)
AOBD: Brian Sexton ASGS: Curt Warner ASGS-T: Matthew Quezada	805-350-3717 805-478-1231 760-379-6995	COMMAND RIVER		RX:172.250 TX: 165.075 T2 123.0 T7 167.9 T10 107.2	Air tankers	4. MEDEVAC A/C: as needed 8HX Day Guard 820 Night
ATGS: Jeff Keiser ATGST: Isaac Flattley	530-643-2259 530-864-0202	COMMAND SALMON		RX:172.400 TX:164.125 T5 146.2 T6 156.7 T13 141.3	ATGS Aircraft	5. TFR # 1/2434 Surface to 12,500 MSL Polygon Center Point: 41' 23.330 X 123' 03.430 Frequency: 123.625
Scott Valley Helibase	530-468-1294	AIR TACTICS		168.7375 RX/TX		
HEBM: Joel Torres	530-598-9323	ROTOR VIC	119.125		Other	
		AIR TO GROUND COMMAND		169.150 RX/TX		
		AIR TO GROUND TAC		162.8125 RX/TX		
		AIR GUARD		168.625 RX/TX T1 110.9		

9. HELICOPTERS (Use Additional Sheets As Necessary)

FAA N#	TY	MAKE/MODEL	BASE	AVAIL	START	REMARKS	FAA N#	TY	MAKE/MODEL	BASE	AVAIL	START	REMARKS
9125M	1	CH 54	Siskiyou	0830	0800	Tank							
H-502	2	BELL 205 A-1	Scott Val.	0830	0800	EU/Bucket							
8HX	3	A-STAR 350 B3	Scott Val.	0830	0800	EU/Short Haul/Bucket							

Time Pick Up PLANNED MISSIONS
 Missions and ordering process: Water drops as requested. Order all aerial services through Aerial Supervision (if up); if no Aerial Supervision order all helicopters through Helibase. (Helibase will call Air Operations for any unplanned operations).

HEALTH AND SAFETY MESSAGE

SAFETY starts with ***YOU***

We are **ALL** accountable for **SAFE** behaviors
For Day/Night Operations: August 6-7, 2021

INCIDENT: River Complex

Day: Friday/Saturday Shift: Day/Night

Major Hazard and Risk:

- **Hazardous Roads:** Narrow roads, steep drop offs, erratic drivers, and operator fatigue are all prevalent on this and other assignments. Watch out!
- **Heat Related Injuries:** Stay hydrated, eat properly, drink fluids in a 3:1 ratio of water to sports drinks, take frequent breaks, and pay attention to your body.
- **Extended Extraction Times:** Be familiar with the medical plan. Develop a plan on how you would get an injured firefighter out timely. Factor in how smoke inversions will reduce the likelihood of utilizing helicopters for a medevac.
- **Infectious Disease/Covid-19:** Wash hands frequently, practice social distancing, wear face coverings when required, clean and disinfect frequently touched surfaces, don't share cell phones, radios etc.

Standard Firefighting Order #2: Know what your fire is doing at all times.

Watch Out Situation #2: In country not seen in daylight.

Four Critical Errors that are made while driving:

1. Texting while you drive or looking at the scenery.
2. Talking on the phone or radio while driving.
3. Veering out of your lane of travel.
4. Driving too fast for the road conditions

Driving to your daily assignment is probably the most dangerous thing you will do today. Take it seriously.





Thanks from your Safety Team!!

Greg Marfil, Pedro Martinez
Cogan Carothers (T) Brian Cole (T)

Handwritten signatures in blue ink, appearing to be "G Marfil" and "P Martinez".

Safety Zones

must be survivable without a fire shelter and identified prior to needing it.

BR/DIV	HAZARDOUS ACTIONS/CONDITIONS	MITIGATIONS/WARNINGS/REMEDIES
All	Hazard Trees	<ul style="list-style-type: none"> Follow "Hazard Tree Safety" guidelines, IRPG pages 22-23. Post lookouts, or use a spotter in mop-up areas with personnel. Don't park vehicles or take breaks in high concentrations of hazard trees. Establish trigger points for disengagement during high wind events. Remember that the hazard zone extends a minimum of 2 1/2 tree heights. Post road guards when appropriate.
All	Air Operations	<ul style="list-style-type: none"> Follow "Aviation Watch-Out Situations" on page 46, IRPG. Don't plan on air resources for medical transport or resupply. Refer to page 58, IRPG for directing bucket drops. Ensure positive communication with all air resources. Ensure Drone Operations are coordinated with air resources
All	Steep Terrain & Rolling Debris	<ul style="list-style-type: none"> Maintain 8-10' spacing when working and walking. Don't work above any personnel. Be on the lookout for rolling rocks, debris, or burning material.
All	Driving & Traffic	<ul style="list-style-type: none"> Practice "Defensive Driving" techniques traveling on all roads and city streets. Use spotters and honk horn when backing. Follow Driving LCES (Lights, Chock blocks, Emergency brake, & Seat belts). Always use headlights and obey posted speed limits. Use chock blocks, turn wheels into hill. Avoid distractions (eating, & cell phones etc.) and use the 3 second rule. Watch for wildlife on roadways.
All	Fatigue & Over Exertion	<ul style="list-style-type: none"> Drink 1 quart of water each hour during and after work. Rotate crews out of smoky areas. Set a reasonable work pace and allow adequate rest breaks while on the project. Stagger work crews start time to limit fatigue. Use buddy system to monitor personnel of heat related and fatigue issues. Follow work/rest guidelines.
All	Heat Related Injury (HRI)& Dehydration	<ul style="list-style-type: none"> Drink Fluids throughout operational period (6-8 quarts/shift). Maintain water/electrolyte ratio of 3 to 1. Carry extra water on line and cache water at drop points. Take frequent breaks, minimum of 10 minutes every hour. Allow out of area resources to acclimate before expecting peak performance. Recognize symptoms of HEAT RELATED INJURY.
All	Extended Medical Extraction Times	<ul style="list-style-type: none"> Identify helispots and communicate Lats/Longs to DIVS. Be familiar with the Medical Plan and communicate 8 line promptly. Evaluate the necessity to send personnel into areas with limited access. Be aware of weather conditions (i.e. smoke inversions, high winds etc.), that could affect the ability of helicopters to reach you. Don't rely on helicopters exclusively.
All	Poor Communications	<ul style="list-style-type: none"> Maintain communication with aviation resources, and suppression organization. Ensure all know frequency and protocol for contacting resources. Utilize the ICS 205. Utilize human repeaters when working in dead spots. Be aware that other fires are using local forest net channels as well.
All	Infectious Disease Control/ Covid-19	<ul style="list-style-type: none"> Utilize social distancing (6 feet). Wear a facemask if you can't social distance. Maintain the "module of one" concept. Disinfect vehicle interiors, and commonly touched surfaces frequently. Do not share devices (i.e. cellphones, laptops, radios etc.). Utilize technology to communicate while maintaining social distance. Wash your hands frequently.
Incident Name: River Complex		Operational Period: Day/Night August 6-7,2021
OSC2: Jeff Hinson/Chance Traub 	SOF2: Greg Marfil Cougan Carothers Pedro Martinez 	Date and Time Prepared: August 5, 2021 1600 Hours
		


INCIDENT RADIO COMMUNICATIONS PLAN (ICS 205)

Controlled Unclassified Information//Basic

1. Incident Name: RIVER COMPLEX	2. Date/Time Prepared: Date: 08/05/2021 Time: 1830	3. Operational Period: 24 HOUR Date/Time From: 08/06/2021 0600 Date/Time To: 08/07/2021 0600
	FRJ	SAT

4. Basic Radio Channel Use:											
Zone Group	Ch #	Function	Channel Name/Trunked Radio System Talkgroup	Assignment	RX Freq	RX Tone/NAAC	TX Freq	TX Tone/NAAC	Mode (A, D, or M)	Remarks	
15	1	COMMAND	SALMON	NORTH, EAST ZONES	172.4000N		164.1250N	T6-156.7	A	T6-156.7 PRI / T5-146.2 SEC	
15	2	COMMAND	RIVER	NORTH, EAST ZONES	172.2500N		165.0750N	T7-167.9	A	T7-167.9 PRI / T10-107.2 SEC	
15	3	COMMAND	NIFC C1	SOUTH, WEST ZONES	170.9750N		168.7000N	T9-100.0	A	TONE 9-100.0 EDDY GULCH LOOKOUT	
15	4	COMMAND	NIFC C11	SOUTH, WEST ZONES	170.6875N		166.5750N	T9-100.0	A	TONE 9-100.0 ABOVE CECILVILLE	
15	5	COMMAND	NIFC C31	SOUTH, WEST ZONES	173.0250N		163.8250N	T9-100.0	A	TONE 9-100.0 WHISKEY BUTTE	
15	6	TACTICAL	NIFC TAC 3	SOUTH ZONE	168.6000N		168.6000N		A		
15	7	TACTICAL	NIFC TAC 5	EAST ZONE	166.7250N		166.7250N		A		
15	8	TACTICAL	NIFC TAC 7	NORTH / WEST ZONE	168.2500N		168.2500N		A		
15	9	TACTICAL	COM USE2	SOUTH (HAYPRESS)	168.6125N		168.6125N		A	HAYPRESS	
15	13	AIR TO GROUND	A/G CMD	ALL ZONES	169.1500N		169.1500N		A	AIR/GROUND COMMAND	
15	14	AIR TO GROUND	A/G TAC	ALL ZONES	162.8125N		162.8125N		A	AIR/GROUND TACTICAL	
15	15	TACTICAL	CALCORD	ALL ZONES	156.0750N	T6 - 156.7	156.0750N	T6 - 156.7	A	MEDEVAC COORDINATION	
15	16	AIR GUARD	AIR GUARD	ALL ZONES	168.6250N		168.6250N	T1 - 110.9	A	TONE ON TRANSMIT ONLY - URGENT AIRCRAFT CONTACT	

5. Special Instructions: ALL FREQUENCIES ARE ANALOG, NARROWBAND

6. Prepared By (Communications Unit Leader)	Name: SEAN FINDERS COM1 916-765-6238
Signature: 	Date/Time: 08/05/2021 1830

ICS 205

FINANCE MESSAGE

Finance is now set up on Main Street at the ICP. Please check in with us and get caught up turning in your hard copy CTR's, Shift Tickets, and agreements. You also have the option of scanning and emailing your finance documents to this email address:

2021.river.finance@firenet.gov

Personnel Time and Comp/Claims 530-467-1506

Equipment Time 530-467-1504

TRAINING MESSAGE

Please use this QR code and fill out the Training Registration form. Trainers, please make sure your Trainee has checked in using the QR code below.

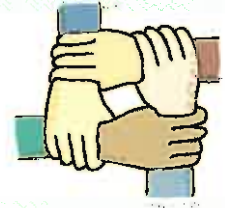
Regardless of home agency, in order to ensure incident documentation of any training assignment – You must register your assignment with the Training Specialist.



Thank you
John LeBlanc
Training Specialist



Human Resource Message



FIRE

- Fatigue.....** Be aware of fatigue having a negative impact on your conduct and speech
- Integrity.....** Integrity and Honesty are vital on a fire. If you mess up, fess up, whatever you did can most likely be fixed if you report it as soon as you are aware of it.
- Respect.....** Treat others as you would like to be treated
- Example.....** Set an example. Realize you influence others around you, therefore, always conduct yourself in a professional and competent manner, but still have fun!



Yesterday's Riddle: What always runs but never walks, often murmurs, never talks, has a bed but never sleeps, has a mouth but never eats? Answer: A river

Today's Riddle: Two in a corner, 1 in a room, 0 in a house, but 1 in a shelter. What am I?

Linda Overton

707-373-7631

linda.overton@usda.gov

1. Incident Name				2. Operational Period							
River Complex				Date/Time: 8/06/2021 – 8/07/2021 (0600-0600)							
3. EMS / Ambulance Services/Aid Stations/REMS											
Name		Location		Frequency/Phone		Advanced Life Support (ALS) Yes No					
Etna Ambulance		Etna, CA		Yreka ECC (530) 842-7066		X					
Mountain Medics Medical Support Trailer		Etna ICP		(530) 605-5205		X					
Mountain Medics #3 4x4 Ambulance (24hrs)		Cecilville		River Communications (925) 872-8556		X					
4. Air Rescue / Air Ambulance Services											
Name		Location		Type of Aircraft & Capability							
Mercy Flights		Medford, OR (541) 858-2600		Type 3 Air Ambulance, ALS							
Reach 5		Redding, CA (800) 252-5050		Type 3 Air Ambulance, ALS							
Helicopter 38HX		Scott Valley River Communications		Type 3, Short haul (Day Time Only)							
Coast Guard		McKinleyville, CA (707) 839-6100		Type 2, ALS, Hoist (Night)							
National Guard 820 (2000-0800)		Redding, CA (530) 551-1222		Type 1, ALS, Hoist (Night)							
5. Hospitals (all times estimated from incident location)											
Name & Level		GPS Datum – WGS 84 Degrees Decimal Minutes		Travel Time Air Gnd		Phone		Helipad Yes No		Address	
Scott Valley Rural Clinic (8am-8pm)		Lat:		N/A	10 MINS	(530) 467-5393			X	8 Commercial St. Etna, CA	
		Long:									
Fairchild Medical Center (Level 4)		Lat:	N 41° 43.164	20 MINS	45 MINS	(530) 842-4121		X		444 Bruce Street Yreka, CA	
		Long:	W 122° 38.741								
Rogue Regional Medical Center (Level 2)		Lat:	N 42° 19.079	30 MINS	1.5 HRS	(541) 789-7000		X		2825 E. Barnett Rd. Medford, OR - OR99	
		Long:	W 122° 49.903								
Mercy Medical Center Redding (Level 2)		Lat:	N 40° 34.33	1.25 MINS	2.5 HRS	530-225-6000		X		2175 Rosaline Ave. Redding CA - 7CA3	
		Long:	W 122° 23.80								
U.C. Davis Medical Center (Level 1 Trauma/Burn)		Lat:	N 38° 33.293	2.5 HRS	4.5 HRS	916-734-3636		X		2315 Stockton Blvd. Sacramento, CA - 3CL0	
		Long:	W 121° 27.317								
6. Division / Crew Emergency Pre-Plan				<i>Update and discuss with assigned resources daily.</i>							
Fireline EMT / Medic's Division / Branch Location											
Air Hoist site location site: Lat: / Long: / Elevation:											
Helispot: Lat: / Long: / Elevation:											
7. Prepared By (Medical Unit Leader)			8. Date/Time		9. Reviewed By (Safety Officer)		10. Date/Time				
Mickey Brunelli - MEDL 			8/5/2021 1900		Greg Marfil - SOF2 		8/05/2021 1900				

Medical Incident Report

FOR A **NON-EMERGENCY INCIDENT**: WORK THROUGH CHAIN OF COMMAND TO REPORT AND TRANSPORT INJURED PERSONNEL AS NECESSARY.

FOR A **MEDICAL EMERGENCY**: IDENTIFY ON SCENE INCIDENT COMMANDER BY NAME AND POSITION AND ANNOUNCE **"MEDICAL EMERGENCY"** TO INITIATE RESPONSE FROM COMMUNICATIONS

Use the following items to communicate situation to communications/dispatch.

- 1. CONTACT COMMUNICATIONS / DISPATCH** (Verify correct frequency prior to starting report)
Ex: "Communications, Div. Alpha. Stand-by for Emergency Traffic."
- 2. INCIDENT STATUS:** Provide incident summary (including number of patients) and command structure.
Ex: "Communications, I have a Red priority patient, unconscious, struck by a falling tree.
Requesting air ambulance to Forest Road 1 at (Lat./Long.)
"This will be the Trout Meadow Medical Incident, IC is TFLD Jones. EMT Smith is providing medical care."

Severity of Emergency AND Transport Priority (priority 1, 2, 3)	<input type="checkbox"/> RED / PRIORITY 1 Life or limb threatening injury or illness. Evacuation need is IMMEDIATE Ex: Unconscious, difficulty breathing, bleeding severely, 2° - 3° burns more than 4 palm sizes, heat stroke, disoriented.	
	<input type="checkbox"/> YELLOW / PRIORITY 2 Serious Injury or illness. Evacuation may be DELAYED if necessary. Ex: Significant trauma, unable to walk, 2° - 3° burns not more than 1-3 palm sizes.	
	<input type="checkbox"/> GREEN / PRIORITY 3 Minor Injury or illness. Non-Emergency transport Ex: Sprains, strains, minor heat-related illness.	
Nature of Injury or Illness & Mechanism of Injury		Brief Summary of Injury or Illness (Ex: Unconscious, Struck by Falling Tree)
Transport Request		Air Ambulance / Short Haul/Hoist Ground Ambulance / Other
Patient Location		Descriptive Location & Lat. / Long. (WGS84)
Incident Name		Geographic Name + "Medical" (Ex: Trout Meadow Medical)
On-Scene Incident Commander		Name of on-scene IC of Incident within an Incident (Ex: TFLD Jones)
Crew Patient Care		Name of Care Provider (Ex: EMT Smith)

3. INITIAL PATIENT ASSESSMENT: Complete this section for each patient as applicable (start with the most severe patient)

Patient Assessment: (IRPG PAGE 106)	Age:	Weight:	Chief Complaint:
Skin Signs: (color/moisture/temp)	Level of Consciousness:	BP:	HR: Respirations:
Treatment:			

4. TRANSPORT PLAN:

Evacuation Location (drop point, intersection, helispot, Lat. / Long, hazards)	Patient's ETA to Location:
--	----------------------------

5. ADDITIONAL RESOURCES / EQUIPMENT NEEDS:

Paramedic / EMT - Crews - Immobilization Devices - AED - Oxygen - Trauma Bag - IV/Fluid(s) - Splints - Rope rescue - Wheeled litter - HAZMAT - Extrication

6. COMMUNICATIONS: Identify State Air/Ground EMS Frequencies and Hospital Contacts as applicable

Function	Channel Name/Number	Receive (RX)	Tone/NAC *	Transmit (TX)	Tone/NAC *
COMMAND					
AIR-TO-GRND					
TACTICAL	Calcord	156.0750	6 (156.7)	156.0750	6 (156.7)

7. CONTINGENCY: Considerations: If primary options fail, what actions can be implemented in conjunction with primary evacuation method?
Be thinking ahead.

8. ADDITIONAL INFORMATION: Updates/Changes, etc.

**REMEMBER: Confirm ETA's of resources ordered. Act according to your level of training
Be Alert - Keep Calm - Think Clearly - Act Decisively
*** Follow up with MEDL upon return to ICP *****