



RIVER COMPLEX



CHECK-IN



IAP



IAP

CA-KNF-006385

P5N7CM (0505)

AUGUST 7-8, 2021




DAY SHIFT

0600 - 1800

NIGHT SHIFT

1800 - 0600




MAPS

INCIDENT OBJECTIVES (ICS 202)

1. Incident Name:		2. Operational Period: 24 HOUR	
RIVER COMPLEX		Date/Time From: 08/07/2021 0600 SAT	Date/Time To: 08/08/2021 0600 SUN
3. Objective(s):			
<p>Management Objectives</p> <ol style="list-style-type: none"> 1. Ensure firefighter and public safety by using strategies and tactics that mitigate known and anticipated hazards while providing for highest probability of success. 2. Elevate personnel awareness of current COVID-19 precautions and best practices by adhering to Infectious Disease Control protocols. 3. Minimize suppression impacts to wilderness characteristics by using natural barriers, trails, and existing fire scars, to the extent possible. 4. Protect and/or minimize the effects of the wildfire on cultural, heritage, and natural resources in the fire area. 5. Maintain and enhance relationships with represented agencies, local tribal council stakeholders, local landowners, and the public by providing timely and accurate fire information. 6. Effectively manage cost by implementing strategies and tactics that have the highest probability of success. <p>Control Objectives</p> <p>Keep fire:</p> <p>North of Mumford Peak to Wedding Peak to Cabin Peak. East of Cabin Peak to Limestone Ridge to the South Fork of the Salmon River to Forks of the Salmon River to Hellhole Ridge. South of the Hellhole Ridge to Big Meadow Trail to Grizzly Peak. West of Grizzly Peak to Highway 93 to Carter Meadow Trailhead to Mumford Peak.</p>			
4. Operational Period Command Emphasis:			
Be sensitive and ensure to pay attention to and communicate with community members and the public. Our priorities remain safety, communication, and accountability.			
General Situational Awareness:			
5. Site Safety Plan Required? Yes <input type="checkbox"/> No <input checked="" type="checkbox"/>			
Approved Site Safety Plan(s) Located			
6. Incident Action Plan (the items checked below are included in this Incident Action Plan):			
<input checked="" type="checkbox"/> ICS 202	<input type="checkbox"/> ICS 207	Other Attachments:	
<input checked="" type="checkbox"/> ICS 203	<input type="checkbox"/> ICS 208	<input checked="" type="checkbox"/> 215A	
<input checked="" type="checkbox"/> ICS 204	<input checked="" type="checkbox"/> ICS 220	<input checked="" type="checkbox"/> SAFETY MESSAGE	
<input checked="" type="checkbox"/> ICS 205	<input type="checkbox"/> Map/Chart	<input checked="" type="checkbox"/> FINANCE/INFO/TRAINING MSG	
<input type="checkbox"/> ICS 205A	<input checked="" type="checkbox"/> Weather Forecast/Tides/Currents	<input type="checkbox"/> _____	
<input checked="" type="checkbox"/> ICS 206			
7. Prepared by: ARTIE COLSON	Position/Title: PSC2	Signature:	
8. Approved by Incident Commander:		Signature:	
ICS 202	IAP Page	Date/Time: 08/06/2021 2200	

ORGANIZATION ASSIGNMENT LIST (ICS 203)

1. Incident Name:		2. Operational Period: 24 HOUR	
RIVER COMPLEX		Date/Time From: 08/07/2021 0600 SAT	Date/Time To: 08/08/2021 0600 SUN
3. Incident Commander(s) and Command Staff:		6. Logistics Section:	
IC/UC	STEVE WATKINS	CHIEF	MARK RATEKIN
DEPUTY	DAVID COOPER	DEPUTY	LARRY DIRK
SAFETY OFFICER	GREG MARFIL COUGAN CAROTHERS	SUPPLY UNIT	DAVID GERSTUNG
INFORMATION OFFICER	JOE ROSA	FACILITIES UNIT	
LIAISON OFFICER	DENNIS REIN DAVID WINNACKER	GROUND SUPPORT UNIT	LARRY AMERJAN VERN SMITH
4. Agency/Organization Representative(s):		COMMUNICATIONS UNIT	SEAN FINDERS
Agency/Organization	Name	MEDICAL UNIT	MICKY BRUNELLI BLAINE HEYWOOD
KLAMATH NF	RACHEL SMITH RUTH D'AMICO	FOOD UNIT	MIKE CHAPMAN
SHASTA TRINITY NF	RACHEL BIRKEY JOHN REGELBRUGGE	SECURITY UNIT	
SIX RIVERS NF	NOLAN COLEGROVE	7. Operations Section:	
CAL FIRE-SKU	GREG ROATH	DAY OPS SECTION CHIEF	JEFF HINSON JEFF CRANDALL (T)
KARUK TRIBE		NIGHT OPS SECTION CHIEF	
HOOPA TRIBE	GREG MOON	PLANNING OPS	CHANCE TRAUB; LOGAN SANDERS CARRIE THALER (T)
YUROK TRIBE	ROD MENDES	Branch	I
SISKIYOU COUNTY SO	LT. BOB GIANNINI	BRANCH DIRECTOR	MIKE MARTINEZ
TRINITY COUNTY SO	SGT WILL OLIVER	DEPUTY	
CHP	RICH MENDES	DIVISION/GROUP	A STEPHEN REED CALEB SCHUTZ (T)
CALTRANS	MILES COCHRAN	DIVISION/GROUP	H CODY STACHER
PRIVATE FORESTRY	DARIN QUIGLEY	Branch	X
5. Planning Section:		BRANCH DIRECTOR	JACK FROGGATT
CHIEF	ARTIE COLSON	DEPUTY	
DEPUTY	CHRIS FRY	DIVISION/GROUP	U DAN GUSE ANDREW DAVENPORT (T)
RESOURCES UNIT	ANSLEY SINGER; NANCY PHILLIPE SHANNON SOLIS	DIVISION/GROUP	P WILLIAM ROBINSON
SITUATION UNIT	MARK LEMON JOHN LEBLANC	DIVISION/GROUP	STRUCTURE GROUP ERIC DEHART
DOCUMENTATION UNIT		7b. Air Operations Branch:	
DEMOBILIZATION UNIT		AIR OPS BRANCH DIRECTOR	BRIAN SEXTON
FIRE BEHAVIOR ANALYST	TARO PUSINA	AIR SUPPORT SUPERVISOR	CURTIS WARNER MATT QUEZADA (T)
HUMAN RESOURCE SPECIALIST	DAVID COOPER	8. Finance/Administration Section:	
TRAINING SPECIALIST	JOHN LEBLANC	CHIEF	JOAN DISNEY
GIS SPECIALIST	JOSE DELEON DAVID GABALDON	DEPUTY	
RESOURCES ADVISOR	DONNA PEPPIN	TIME UNIT	PAULLA STEPHENS
INCIDENT METEOROLOGIST	MATTHEW MEHLE	PROCUREMENT UNIT	
		COMPENSATION UNIT	LISA DOW
		COST UNIT	SANDRA TARVIN
9. Prepared By: Name: SHANNON SOLIS		Position/Title: RESL	Signature: 
ICS 203	IAP Page	Date/Time: 08/06/2021 2200	



Fire Weather Forecast

FORECAST NO: 3

NAME OF FIRE: River Complex

PREDICTION FOR: 0600 Sat-0600 Sun

SHIFT UNIT: CA-KNF-001187

SHIFT DATE: August 7-8, 2021

SIGNED: *Matt Mehle*

TIME AND DATE

Incident Meteorologist-Matt Mehle

FORECAST ISSUED: 1930 Friday August 6

WEATHER DISCUSSION: The warm and dry weather will continue today. Smoke will likely be an issue in the morning, especially lower canyons/drainages, before lifting in the afternoon. Winds will be light to moderate and northwesterly for high terrain and terrain driven for lower terrain. A marked warming trend will develop by early next week.

WEATHER FORECAST FOR SATURDAY:

WEATHER: Mostly sunny. Smoke reducing visibilities through the day.

TEMPERATURES: Max Lower Elevations...89-99F; ridges...80-87F. 24 HR Trend Up 3-5 deg

HUMIDITY: Min Lower Elevations...12-20%; ridges...20-30%. 24 HR Trend Down 5%

SLOPE/VALLEY - Variable less than 5 mph in the morning becoming Upcanyon / Upslope 3 to 6 mph with gusts to 12 mph .

RIDGETOP- Northeast 3 to 5 mph gusts to 12 mph in the morning becoming west to northwest 6 to 12 mph in the afternoon. Gusts 15-20 mph in the late afternoon.

INVERSIONS/STABILITY: Smoke in the valleys through mid-morning then lifting in the afternoon.

WEATHER FORECAST FOR SATURDAY NIGHT:

WEATHER: Mostly clear with any smoke settling into valleys.

TEMPERATURES: Min Lower slopes/valleys 55-60F. Ridges 50-55F. 24 HR Trend: Up 5 deg

HUMIDITY: Max Lower slopes...65-80%; Ridges...55-65%. 24 HR Trend: Up 5%

20-FOOT WIND:

SLOPE/VALLEY - Upslope 2-5 with gusts to 7 mph in the evening...becoming downcanyon/downslope to less than 4 mph after 2100.

RIDGETOP - West to northwest winds 6 to 12 mph with gusts up to 20 mph. mph in the evening...becoming northeast to east 3 to 7 mph gusts up to 10 mph.

INVERSIONS/STABILITY: Smoke settling into drainages overnight with weak to moderate inversion.

EXTENDED FORECAST:

SUNDAY... Mostly sunny with areas of smoke. Max temps...80s to near 100. Min RH 20-30%. Northwest 5 to 10 mph. Strongest over ridges and upper slopes.

SUNSET: 8:23 PM **SUNRISE:** 6:11 AM

WEATHER SAFETY MESSAGE: Warmer and drier...watch for when the inversion lifts.

FIRE BEHAVIOR FORECAST

FORECAST NUMBER: 4	TYPE OF FIRE: Wildfire
FIRE NAME: River Complex, CA-KNF-006385	OPERATIONAL PERIOD: 24-hour 0600-0600, 8/07-8/08/21
DATE ISSUED: August 6, 2021	TIME ISSUED: 2000
UNIT: Klamath NF, Salmon/Scott River RD	SIGNED: /s/ _____ Taro Pusina, FBAN

INPUTS

WEATHER SUMMARY

See *IMET Weather Forecast*

Weather expected to become warmer and drier

FIRE BEHAVIOR

GENERAL:

****Historically High ERC of 78****

- *Fire Behavior can become extremely active once inversion lifts with potential for sustained crownfire runs and long-range spotting with a high probability of ignition.*
- *Live and dead fuels are at or setting new records for this time of the year. 1000-hour dead fuel moisture is below 10% and live fuels are near 100%. Surface fuels include grass and shrubs with a mixed conifer overstory - Scott and Burgan fuel models TL8, TU5, SH7 and GS2. Klamath NF saw the driest July on record.*
- *Topography is defined by steep and rugged mountains deeply incised by the Salmon River and its tributaries. The elevation ranges from 3000 - 7000' with all aspects represented and slopes ranging from 5 to over 100%.*

SPECIFIC FIRE BEHAVIOR:

Until the inversion and smoke lift around noon, expect low to moderate fire behavior – mostly smoldering, creeping, and flaming with isolated and group tree torching.

When to expect a significant increase in fire behavior:

- Increasing or sustained winds
- Coming into the *burn period* or heat of the day
- Rollout, flanking and drainage bottom slope reversal

Potential daytime *maximum headfire* behavior. Reduce these numbers by less than half for flanking/night time fire behavior.

- Understory
 - Shrub: 15 - 22' flame lengths, 44 - 100 chains/hr. rate of spread.
 - Mixed Conifer: 4 - 7' flame lengths, 10 - 22 chains/hr. rate of spread.
- Crown Fire
 - Shrub: 15 - 100' flame lengths, 6 - 90 chains/hr. rate of spread
 - Mixed Conifer: 30 - 150' flame lengths, 6 - 90 chains/hr. rate of spread

Haypress, Summer and Poison: Expected to continue to back and spread into the Middle and South Fork Salmon River drainages with potential for adverse impacts to the communities of Cecilville and Summerville. East portion of fire expected to join the Poison fire within the next 24 hours

Cronan: Fire expected to continue to back south into the North Fork Salmon River, north into Crapo Creek and Olson Meadows and west toward Forks of the Salmon.

AIR OPERATIONS

- Smoky conditions in the fire area will limit aviation operations until the inversion lifts around 1200 hours

SAFETY

- Beware of *drainage bottom slope reversal* with subsequent rapid rates of spread and increased fire intensity

Division/Group Assignment List (ICS 204 WF)
Controlled Unclassified Information//Basic

1. Incident Name:			3.			
RIVER COMPLEX			Branch:		Division/Group	
2. Operational Period: 24 HOUR			I		A	
Date/Time From: 08/07/2021 0600 SAT		Date/Time To: 08/08/2021 0600 SUN				
4. Operations Personnel						
BRANCH DIRECTOR MIKEY MARTINEZ (T)		OPERATIONS CHIEF JEFF HINSON		JEFF CRANDALL (T)		
DIVISION/GROUP SUPERVISOR STEPHEN REED CALEB SCHUTZ (T)		FIELD SAFETY		PEDRO MARTINEZ BRIAN COLE (T)		
5. Resources Assigned this Period						
Strike Team / Task Force / Resource Designator		LWD	Leader	Number Persons	Drop Off PT./Time	Pick Up PT./Time
HC1 SALMON RIVER IHC C-8		08/18	JERED FLETES	17	SAWYERS BAR SPIKE/0600	WHITES GULCH SPIKE/0600
HC2I HAPPY CAMP 2 C-9		08/17	JESSE PARRY	20	SAWYERS BAR SPIKE/0600	WHITES GULCH SPIKE/0600
ENG3 MDF 65 E-108		08/17	AVERY FENSLER	5	SAWYERS BAR SPIKE/0600	WHITES GULCH SPIKE/0600
ENG3 KNF 345 E-9		08/15	LOGAN O'SHELL	5	SAWYERS BAR SPIKE/0600	WHITES GULCH SPIKE/0600
ENG3 ENF 363 E-107		08/17	TIMOTHY OWEN	5	SAWYERS BAR SPIKE/0600	WHITES GULCH SPIKE/0600
ENG3 CO-CDFS 23 E-106		08/20	ANTONIO FERRADINO	3	SAWYERS BAR SPIKE/0600	WHITES GULCH SPIKE/0600
ENG5 J3 CONTRACTING E-98		08/19	REID BARNEY	3	SAWYERS BAR SPIKE/0600	WHITES GULCH SPIKE/0600
ENG6 NATIONAL (E-13 KNF SUPPORT)		08/18	BRIAN ENNIS	3	SAWYERS BAR SPIKE/0600	WHITES GULCH SPIKE/0600
ENG6 HIA 6462 (E-5 LIGHTNING)		08/14	DAVID RAMIREZ-RUBALCABA	4	SAWYERS BAR SPIKE/0600	WHITES GULCH SPIKE/0600
ENG6 CO BRUSH 64 (E-11 LIGHTNING)		08/18	MARK WOLCOTT	3	SAWYERS BAR SPIKE/0600	WHITES GULCH SPIKE/0600
DOZ3 MILE HIGH MILL E-92		08/16	TORIN THOMPSON	2	SAWYERS BAR SPIKE/0600	WHITES GULCH SPIKE/0600
DOZ3 JOHN BRITTEN JR E-95		08/18	KEVIN OLIVER	2	SAWYERS BAR SPIKE/0600	WHITES GULCH SPIKE/0600
FMOD PACIFIC RIDGELINE FORESTRY O-15		08/14	AARON ADAMS	2	SAWYERS BAR SPIKE/0600	WHITES GULCH SPIKE/0600
FMOD MOEN TIMBER O-116		08/17	SAXON DARWIN	2	SAWYERS BAR SPIKE/0600	WHITES GULCH SPIKE/0600
HEQB (A-1.2 CAMPBELL)		08/11	MATT WESTON	1	SAWYERS BAR SPIKE/0600	WHITES GULCH SPIKE/0600
HEQB(T) (A-1.5 CAMPBELL)		08/11	JOSHUA WILSON	1	SAWYERS BAR SPIKE/0600	WHITES GULCH SPIKE/0600
6. Division/Group Communication Summary						
Function	Channel	RX Frequency N/W	RX Tone/NAC	TX Frequency N/W	TX Tone/NAC	Mode
COMMAND	SALMON	172.4000N		164.1250N	T6-156.7	A
COMMAND	RIVER	172.2500N		165.0750N	T7-167.9	A
TACTICAL	NIFCTAC7	168.2500N		168.2500N		A
AIR TO GROUND	A/G CMD	169.1500N		169.1500N		A
AIR TO GROUND	A/G TAC	162.8125N		162.8125N		A
TACTICAL	CALCORD	156.0750N	T6 - 156.7	156.0750N	T6 - 156.7	A
AIR GUARD	AIR GUARD	168.6250N		168.6250N	T1 - 110.9	A
9. Prepared By (Resource Unit Leader)			Approved By (Planning Section Chief)		Date	Time
NANCY PHILLIPE <i>Nancy Phillippe</i>			ARTIE COLSON <i>Artie Colson</i>		08/06/2021	2200

Division/Group Assignment List (ICS 204 WF)
Controlled Unclassified Information//Basic

1. Incident Name:			3.			
RIVER COMPLEX			Branch:		Division/Group	
2. Operational Period: 24 HOUR			I		A	
Date/Time From: 08/07/2021 0600 SAT		Date/Time To: 08/08/2021 0600 SUN				
4. Operations Personnel						
BRANCH DIRECTOR		MIKEY MARTINEZ (T)		OPERATIONS CHIEF		JEFF HINSON JEFF CRANDALL (T)
DIVISION/GROUP SUPERVISOR		STEPHEN REED CALEB SCHUTZ (T)		FIELD SAFETY		PEDRO MARTINEZ BRIAN COLE (T)
5. Resources Assigned this Period						
Strike Team / Task Force / Resource Designator		LWD	Leader	Number Persons	Drop Off PT./Time	Pick Up PT./Time
MOUNTAIN MEDICS E-122		08/19	SKYLER BRINBRIDGE	2	SAWYERS BAR SPIKE/0600	WHITES GULCH SPIKE/0600
EMTF O-85		08/18	NICK MARTINEZ	1	SAWYERS BAR SPIKE/0600	WHITES GULCH SPIKE/0600
EMPF(T) O-20		08/16	CONNOR BORUM	1	SAWYERS BAR SPIKE/0600	WHITES GULCH SPIKE/0600
READ O-162		08/18	MAIJA MENEKS	1	SAWYERS BAR SPIKE/0600	WHITES GULCH SPIKE/0600
6. Control Operations/Work Assignments:						
North side of Cronan Fire: Continue line prep along 51 Road (Yellow Jacket Ridge) to the west.						
7. Special Instructions:						
Note IAP changes of Branches/Divisions and review the communication plan. Work with READs to identify any concerns with operations/tactics. If you encounter a marijuana grow operation, notify law enforcement prior to occupying the area.						
8. Division/Group Communication Summary						
Function	Channel	RX Frequency N/W	RX Tone/NAC	TX Frequency N/W	TX Tone/NAC	Mode
COMMAND	SALMON	172.4000N		164.1250N	T6-156.7	A
COMMAND	RIVER	172.2500N		165.0750N	T7-167.9	A
TACTICAL	NIFCTAC7	168.2500N		168.2500N		A
AIR TO GROUND	A/G CMD	169.1500N		169.1500N		A
AIR TO GROUND	A/G TAC	162.8125N		162.8125N		A
TACTICAL	CALCORD	156.0750N	T6 - 156.7	156.0750N	T6 - 156.7	A
AIR GUARD	AIR GUARD	168.6250N		168.6250N	T1 - 110.9	A
9. Prepared By (Resource Unit Leader)			Approved By (Planning Section Chief)		Date	Time
NANCY PHILLIPE <i>Nancy Phillippe</i>			ARTIE COLSON <i>Artie Colson</i>		08/06/2021	2200

Division/Group Assignment List (ICS 204 WF)
Controlled Unclassified Information//Basic

1. Incident Name: RIVER COMPLEX		3.	
2. Operational Period: 24 HOUR		Branch: I	Division/Group: H
Date/Time From: 08/07/2021 0600 SAT	Date/Time To: 08/08/2021 0600 SUN		

4. Operations Personnel			
BRANCH DIRECTOR	MIKEY MARTINEZ (T)	OPERATIONS CHIEF	JEFF HINSON JEFF CRANDALL (T)
DIVISION/GROUP SUPERVISOR	CODY STACHER	FIELD SAFETY	PEDRO MARTINEZ BRIAN COLE (T)

5. Resources Assigned this Period					
Strike Team / Task Force / Resource Designator	LWD	Leader	Number Persons	Drop Off PT./Time	Pick Up PT./Time
TRAILHEAD FIRE				SAWYERS BAR SPIKE/0600	WHITES GULCH SPIKE/0600
SMOD KTA KARUK MOD O-21	08/12	RODNEY GRANT	13	SAWYERS BAR SPIKE/0600	WHITES GULCH SPIKE/0600
JUMPER IN CHARGE A-24	08/15	REYES ROMERO	1	SAWYERS BAR SPIKE/0600	WHITES GULCH SPIKE/0600
BOISE JUMPERS A-24	08/15	REYES ROMERO	6	SAWYERS BAR SPIKE/0600	WHITES GULCH SPIKE/0600
REDDING JUMPERS A-62	08/07	DAVE JOHNSON	7	SAWYERS BAR SPIKE/0600	WHITES GULCH SPIKE/0600



6. Control Operations/Work Assignments:
 Continue to patrol, grid, mop up, and improve existing containment lines.

7. Special Instructions:
 Note IAP changes of Branches/Divisions and review the communication plan.
 Work with READs to identify any concerns with operations/tactics.
 If you encounter a marijuana grow operation, notify law enforcement prior to occupying the area.

8. Division/Group Communication Summary						
Function	Channel	RX Frequency N/W	RX Tone/NAC	TX Frequency N/W	TX Tone/NAC	Mode
COMMAND	SALMON	172.4000N		164.1250N	T6-156.7	A
COMMAND	RIVER	172.2500N		165.0750N	T7-167.9	A
TACTICAL	NIFCTAC5	166.7250N		166.7250N		A
AIR TO GROUND	A/G CMD	169.1500N		169.1500N		A
AIR TO GROUND	A/G TAC	162.8125N		162.8125N		A
TACTICAL	CALCORD	156.0750N	T6 - 156.7	156.0750N	T6 - 156.7	A
AIR GUARD	AIR GUARD	168.6250N		168.6250N	T1 - 110.9	A

9. Prepared By (Resource Unit Leader) ANSLEY SINGER 	Approved By (Planning Section Chief) ARTIE COLSON 	Date 08/06/2021	Time 2200
---	--	---------------------------	---------------------

Division/Group Assignment List (ICS 204 WF)
Controlled Unclassified Information//Basic

1. Incident Name: RIVER COMPLEX			3.			
2. Operational Period: 24 HOUR			Branch: X		Division/Group P	
Date/Time From: 08/07/2021 0600 SAT		Date/Time To: 08/08/2021 0600 SUN				
4. Operations Personnel						
BRANCH DIRECTOR JACK FROGGATT		OPERATIONS CHIEF JEFF HINSON JEFF CRANDALL (T)				
DIVISION/GROUP SUPERVISOR WILLIAM ROBINSON		FIELD SAFETY PEDRO MARTINEZ BRIAN COLE (T)				
5. Resources Assigned this Period						
Strike Team / Task Force / Resource Designator	LWD	Leader	Number Persons	Drop Off PT./Time	Pick Up PT./Time	
HC1 ARROYO GRANDE IHC (C-1 ISLAND RO)	08/14	PHIL HERNANDEZ	21	CECILVILLE SPIKE/0600	CECILVILLE SPIKE/0600	
ENG3 NV-TDOX BRUSH 21 E-2	08/15	BRANDON SPRY	4	CECILVILLE SPIKE/0600	CECILVILLE SPIKE/0600	
ENG3 KNF 326 E-11	08/14	KEVIN TKOCH	6	CECILVILLE SPIKE/0600	CECILVILLE SPIKE/0600	
ENG3 KNF 46 E-10	08/14	NICHOLAS KNIGHT	3	CECILVILLE SPIKE/0600	CECILVILLE SPIKE/0600	
ENG3 NV-CLCX BRUSH 37 E-102	08/18	JOSEPH SANTOS	4	CECILVILLE SPIKE/0600	CECILVILLE SPIKE/0600	
ENG6 MONTROSE HELL FIGHTERS E-104	08/18	BRENT STANLEY	3	CECILVILLE SPIKE/0600	CECILVILLE SPIKE/0600	
DOZ2 NORTHSTATE E-91	08/17	SCOTT FARIA	2	CECILVILLE SPIKE/0600	CECILVILLE SPIKE/0600	
DOZ3 JUNGWIRTH E-126	08/13	LARRY PERRY	2	CECILVILLE SPIKE/0600	CECILVILLE SPIKE/0600	
DOZ3 BILLY WYCOFF E-96	08/18	MIKE GARDNER	2	CECILVILLE SPIKE/0600	CECILVILLE SPIKE/0600	
WTS2 ALLIED E-22	08/18	DARCY ENGEL	1	CECILVILLE SPIKE/0600	CECILVILLE SPIKE/0600	
KNF WT 41 NO RESOURCE ORDER				CECILVILLE SPIKE/0600	CECILVILLE SPIKE/0600	
SUPER PUMP S-56	08/16	LUKE HILEERBRAND	1	CECILVILLE SPIKE/0600	CECILVILLE SPIKE/0600	
SUPER PUMP S-66	08/15	TOM MCNAMES	1	CECILVILLE SPIKE/0600	CECILVILLE SPIKE/0600	
SUPER PUMP S-128	08/15	DARIUS DEMERY	1	CECILVILLE SPIKE/0600	CECILVILLE SPIKE/0600	
FMOD PACIFIC RIDGELINE O-115	08/18	MACIEL BARDOMIANO	2	CECILVILLE SPIKE/0600	CECILVILLE SPIKE/0600	
JUMPER IN CHARGE A-7	08/07	TIM SCOTT	1	CECILVILLE SPIKE/0600	CECILVILLE SPIKE/0600	
8. Division/Group Communication Summary						
Function	Channel	RX Frequency N/W	RX Tone/NAC	TX Frequency N/W	TX Tone/NAC	Mode
COMMAND	SALMON	172.4000N		164.1250N	T6-156.7	A
COMMAND	RIVER	172.2500N		166.0750N	T7-167.9	A
TACTICAL	NIFC TAC3	168.6000N		168.6000N		A
AIR TO GROUND	A/G CMD	169.1500N		169.1500N		A
AIR TO GROUND	A/G TAC	162.8125N		162.8125N		A
TACTICAL	CALCORD	156.0750N	T6 - 156.7	156.0750N	T6 - 156.7	A
AIR GUARD	AIR GUARD	168.6250N		168.6250N	T1 - 110.9	A
9. Prepared By (Resource Unit Leader) ANSLEY SINGER 		Approved By (Planning Section Chief) ARTIE COLSON 		Date 08/06/2021	Time 2200	

Division/Group Assignment List (ICS 204 WF)
Controlled Unclassified Information//Basic

1. Incident Name: RIVER COMPLEX		3.	
2. Operational Period: 24 HOUR		Branch: X	Division/Group P
Date/Time From: 08/07/2021 0600	SAT	Date/Time To: 08/08/2021 0600	SUN

4. Operations Personnel			
BRANCH DIRECTOR	JACK FROGGATT	OPERATIONS CHIEF	JEFF HINSON JEFF CRANDALL (T)
DIVISION/GROUP SUPERVISOR	WILLIAM ROBINSON	FIELD SAFETY	PEDRO MARTINEZ BRIAN COLE (T)

5. Resources Assigned this Period					
Strike Team / Task Force / Resource Designator	LWD	Leader	Number Persons	Drop Off PT./Time	Pick Up PT./Time
BOISE SMKJ	08/07	TIM SCOTT	8	CECILVILLE SPIKE/0600	CECILVILLE SPIKE/0600
GRANGEVILLE SMKJ	08/07	TIM SCOTT	8	CECILVILLE SPIKE/0600	CECILVILLE SPIKE/0600
TFLD (T) O-212	08/17	ROBERT HANLEY	1	CECILVILLE SPIKE/0600	CECILVILLE SPIKE/0600
HEQB O-14	08/17	DAVID MORRILL	1	CECILVILLE SPIKE/0600	CECILVILLE SPIKE/0600
FFT1 C-1.7 (ISLAND RO)	08/13	LEIF LINDSTROM	1	CECILVILLE SPIKE/0600	CECILVILLE SPIKE/0600
EMPF O-17	08/15	DUSTIN KUNTZ	1	CECILVILLE SPIKE/0600	CECILVILLE SPIKE/0600
EMTF O-90	08/17	ANTONIO JR CHAVEZ	1	CECILVILLE SPIKE/0600	CECILVILLE SPIKE/0600



6. Control Operations/Work Assignments:
 Summer: Continue structure protection prep along Caribou Road and in communities in and around Cecilville and Summerville. Continue to look for opportunities for direct and indirect line construction on the north side of fire to reduce impacts to communities and fire spread to the north.

7. Special Instructions:
 Note IAP changes of Branches/Divisions and review the communication plan.
 Work with READs to identify any concerns with operations/tactics.
 If you encounter a marijuana grow operation, notify law enforcement prior to occupying the area.



8. Division/Group Communication Summary						
Function	Channel	RX Frequency N/W	RX Tone/NAC	TX Frequency N/W	TX Tone/NAC	Mode
COMMAND	SALMON	172.4000N		164.1250N	T6-156.7	A
COMMAND	RIVER	172.2500N		166.0750N	T7-167.9	A
TACTICAL	NIFC TAC3	168.6000N		168.6000N		A
AIR TO GROUND	A/G CMD	169.1500N		169.1500N		A
AIR TO GROUND	A/G TAC	162.8125N		162.8125N		A
TACTICAL	CALCORD	156.0750N	T6 - 156.7	156.0750N	T6 - 156.7	A
AIR GUARD	AIR GUARD	168.6250N		168.6250N	T1 - 110.9	A

9. Prepared By (Resource Unit Leader) ANSLEY SINGER 		Approved By (Planning Section Chief) ARTIE COLSON 		Date 08/06/2021	Time 2200
---	--	--	--	---------------------------	---------------------



Division/Group Assignment List (ICS 204 WF)
Controlled Unclassified Information//Basic

1. Incident Name: RIVER COMPLEX			3.			
2. Operational Period: 24 HOUR			Branch: X		Division/Group U	
Date/Time From: 08/07/2021 0600 SAT		Date/Time To: 08/08/2021 0600 SUN				
4. Operations Personnel						
BRANCH DIRECTOR JACK FROGGATT		OPERATIONS CHIEF JEFF HINSON JEFF CRANDALL (T)				
DIVISION/GROUP SUPERVISOR DAN GUSE ANDREW DAVENPORT (T)		FIELD SAFETY PEDRO MARTINEZ BRIAN COLE (T)				
5. Resources Assigned this Period						
Strike Team / Task Force / Resource Designator	LWD	Leader	Number Persons	Drop Off PT./Time	Pick Up PT./Time	
HC2 NORTH PACIFIC 8 C-19	08/18	ADRIAN PEREZ	20	CECILVILLE SPIKE/0600	CECILVILLE SPIKE/0600	
HC2 ROCHA C-29	08/20	JORGE DURAN	20	CECILVILLE SPIKE/0600	CECILVILLE SPIKE/0600	
HC2 R&R (C-4 KNF SUPPORT)	08/14	ISMAEL RANGEL	20	CECILVILLE SPIKE/0600	CECILVILLE SPIKE/0600	
ENG1 MCU MCCLOUD 1712 E-76				CECILVILLE SPIKE/0600	CECILVILLE SPIKE/0600	
ENG3 MTF MONTAGUE 514 E-77	08/15	TIMOTHY POPE	3	CECILVILLE SPIKE/0600	CECILVILLE SPIKE/0600	
ENG3 NM-SFC MARTINEZ 516 E-1	08/16	LEONARD PINO	3	CECILVILLE SPIKE/0600	CECILVILLE SPIKE/0600	
ENG3 LITE EM UP E-101	08/18	JAMES EVANS	3	CECILVILLE SPIKE/0600	CECILVILLE SPIKE/0600	
ENG3 NV-DEMC BRUSH 74 E-103	08/18	BRYCE MONTOYA	3	CECILVILLE SPIKE/0600	CECILVILLE SPIKE/0600	
ENG6 NV-NLTX B15 E-99	08/18	DYLAN GHAN	5	CECILVILLE SPIKE/0600	CECILVILLE SPIKE/0600	
ENG6 FIRETRAX (E-6 KNF LIGHTNING)				CECILVILLE SPIKE/0600	CECILVILLE SPIKE/0600	
ENG6 CO-WRF 609 (E-10 KNF LIGHTNING)	08/16	JEFF MACKLIN	6	CECILVILLE SPIKE/0600	CECILVILLE SPIKE/0600	
WTS2 MARK JOHNSON E-23	08/17	MARK JOHNSON	1	CECILVILLE SPIKE/0600	CECILVILLE SPIKE/0600	
FMOD NORTH ZONE FALLERS O-2	08/14	KARL HALL	2	CECILVILLE SPIKE/0600	CECILVILLE SPIKE/0600	
FMOD UNDERDOG 6 O-117	08/17	DANIEL ORILEY	2	CECILVILLE SPIKE/0600	CECILVILLE SPIKE/0600	
FMOD NORTH ZONE FALLERS (O-4 KNF LIGHTNING)	08/14	BEN WOLF	2	CECILVILLE SPIKE/0600	CECILVILLE SPIKE/0600	
CHIP HANSEN FORESTRY E-136	08/20	CHAZ JONES	3	CECILVILLE SPIKE/0600	CECILVILLE SPIKE/0600	
8. Division/Group Communication Summary						
Function	Channel	RX Frequency N/W	RX Tone/NAC	TX Frequency N/W	TX Tone/NAC	Mode
COMMAND	SALMON	172.4000N		164.1250N	T6-156.7	A
COMMAND	RIVER	172.2500N		165.0750N	T7-167.9	A
TACTICAL	COM USE2	168.6125N		168.6125N		A
AIR TO GROUND	A/G CMD	169.1500N		169.1500N		A
AIR TO GROUND	A/G TAC	162.8125N		162.8125N		A
TACTICAL	CALCORD	156.0750N	T6 - 156.7	156.0750N	T6 - 156.7	A
AIR GUARD	AIR GUARD	168.6250N		168.6250N	T1 - 110.9	A
9. Prepared By (Resource Unit Leader) SHANNON SOLIS 		Approved By (Planning Section Chief) ARTIE COLSON 		Date 08/06/2021	Time 2200	

Division/Group Assignment List (ICS 204 WF)
 Controlled Unclassified Information//Basic

1. Incident Name:			3.			
RIVER COMPLEX			Branch:		Division/Group	
2. Operational Period: 24 HOUR			X		U	
Date/Time From: 08/07/2021 0600 SAT	Date/Time To: 08/08/2021 0600 SUN					
4. Operations Personnel						
BRANCH DIRECTOR JACK FROGGATT		OPERATIONS CHIEF JEFF HINSON JEFF GRANDALL (T)				
DIVISION/GROUP SUPERVISOR DAN GUSE ANDREW DAVENPORT (T)		FIELD SAFETY PEDRO MARTINEZ BRIAN COLE (T)				
5. Resources Assigned this Period						
Strike Team / Task Force / Resource Designator		LWD	Leader	Number Persons	Drop Off PT./Time	Pick Up PT./Time
TFLD O-6		08/15	ANTHONY ARENDT	1	CECILVILLE SPIKE/0600	CECILVILLE SPIKE/0600
TFLD O-211			ZEKE JONES	1	CECILVILLE SPIKE/0600	CECILVILLE SPIKE/0600
FOBS O-51		08/20	BEVIN PROTAS	1	CECILVILLE SPIKE/0600	CECILVILLE SPIKE/0600
EMTF O-86		08/17	JASON CULBERTSON	1	CECILVILLE SPIKE/0600	CECILVILLE SPIKE/0600
EMPF (T) O-19		08/15	MICHEE BAGGETT	1	CECILVILLE SPIKE/0600	CECILVILLE SPIKE/0600
6. Control Operations/Work Assignments:						
Haypress Fire: Continue mop up along the South Taylor Road. Continue to refine structure protection along Caribou Road. Develop plan for NE/east sides of fire.						
7. Special Instructions:						
Note IAP changes of Branches/Divisions and review the communication plan. Work with READs to identify any concerns with operations/tactics. If you encounter a marijuana grow operation, notify law enforcement prior to occupying the area.						
8. Division/Group Communication Summary						
Function	Channel	RX Frequency N/W	RX Tone/NAC	TX Frequency N/W	TX Tone/NAC	Mode
COMMAND	SALMON	172.4000N		164.1250N	T6-156.7	A
COMMAND	RIVER	172.2500N		165.0750N	T7-167.9	A
TACTICAL	COM USE2	168.6125N		168.6125N		A
AIR TO GROUND	A/G CMD	169.1500N		169.1500N		A
AIR TO GROUND	A/G TAC	162.8125N		162.8125N		A
TACTICAL	CALCORD	156.0750N	T6 - 156.7	156.0750N	T6 - 156.7	A
AIR GUARD	AIR GUARD	168.6250N		168.6250N	T1 - 110.9	A
9. Prepared By (Resource Unit Leader)			Approved By (Planning Section Chief)		Date	Time
SHANNON SOLIS 			ARTIE COLSON 		08/06/2021	2200

Division/Group Assignment List (ICS 204 WF)
Controlled Unclassified Information//Basic

1. Incident Name:			3.			
RIVER COMPLEX			X	Branch:		Division/Group
2. Operational Period: 24 HOUR				STRUCTURE GROUP		
Date/Time From: 08/07/2021 0600	SAT	Date/Time To: 08/08/2021 0600				
4. Operations Personnel						
BRANCH DIRECTOR		JACK FROGGATT		OPERATIONS CHIEF		JEFF HINSON JEFF CRANDALL (T)
DIVISION/GROUP SUPERVISOR		ERIC DEHART		FIELD SAFETY		PEDRO MARTINEZ BRIAN COLE (T)
5. Resources Assigned this Period						
Strike Team / Task Force / Resource Designator		LWD	Leader	Number Persons	Drop Off PT./Time	Pick Up PT./Time
TFLD O-25		08/14	TY ISBELL	1	CECILVILLE SPIKE/0600	CECILVILLE SPIKE/0600
TFLD O-46		08/18	SCOTT POSNER	1	CECILVILLE SPIKE/0600	CECILVILLE SPIKE/0600
6. Control Operations/Work Assignments:						
Ensure structure protection plans are in place and assist with preparation of communities and residences. If/when needed, assist with evacuations.						
7. Special Instructions:						
Note IAP changes of Branches/Divisions and review the communication plan. Work with READs to identify any concerns with operations/tactics. If you encounter a marijuana grow operation, notify law enforcement prior to occupying the area.						
8. Division/Group Communication Summary						
Function	Channel	RX Frequency N/W	RX Tone/NAC	TX Frequency N/W	TX Tone/NAC	Mode
COMMAND	SALMON	172.4000N		164.1250N	T6-156.7	A
COMMAND	RIVER	172.2500N		165.0750N	T7-167.9	A
TACTICAL	NIFCTAC7	168.2500N		168.2500N		A
AIR TO GROUND	A/G CMD	169.1500N		169.1500N		A
AIR TO GROUND	A/G TAC	162.8125N		162.8125N		A
TACTICAL	CALCORD	156.0750N	T6 - 156.7	156.0750N	T6 - 156.7	A
AIR GUARD	AIR GUARD	168.6250N		168.6250N	T1 - 110.9	A
9. Prepared By (Resource Unit Leader)		Approved By (Planning Section Chief)		Date	Time	
NANCY PHILLIPE 		ARTIE COLSON 		08/06/2021	2200	

AIR OPERATIONS SUMMARY

PREPARED BY: *Brian Sexton* **BRIAN SEXTON AOB**

PREPARED DATE/TIME: 08/06/2021 @ 16:00

1. INCIDENT NAME: RIVER COMPLEX
 2. OPERATIONAL PERIOD DATE: 08/07/2021 START TIME: 0700 END TIME: 2100 SUNRISE: 06:12 SUNSET: 20:21 (Scott Valley)

3. REMARKS (Safety Notes, Hazards, Air Operations Special Equipment, etc.):
 NOTE: Give clear, concise direction when requesting missions: Location, contact and specifics
 Eg. 100 ft Long line.
 Hazards: Smoke, Visibility, non-incident aircraft, power lines and cables in drainage bottoms, snags.
 A30 and SIY main runway still open
 Mail all costs to: matthew.quezada@usda.gov and curtis.warner@firenet.gov

6. PERSONNEL	Phone	7. FREQUENCIES	AM	FM	8. FIXED-WING	# Avail / Type/ Make-Model / FAA N# / Base(s)
AOBD: Brian Sexton ASGS: Curt Warner ASGS-T: Matthew Quezada	805-350-3717 805-478-1231 760-379-6995	COMMAND RIVER		RX:172.250 TX: 165.075 T2 123.0 T7 167.9 T10 107.2	Airtankers	
ATGS: Jeff Keiser ATGST: Isaac Flattley	530-643-2259 530-864-0202	COMMAND SALMON		RX:172.400 TX:164.125 T5 146.2 T6 156.7 T13 141.3	ATGS Aircraft	AA05
Scott Valley Helibase	530-468-1294	AIR TACTICS		168.7375 RX/TX		
HEBM: Joel Torres	530-598-9323	ROTOR VIC	119.125		Other	
		DECK		168.350 RX/TX		
		AIR TO GROUND COMMAND		169.150 RX/TX		
		AIR TO GROUND TAC		162.8125 RX/TX		
		AIR GUARD		168.625 RX/TX T1 110.9		

9. HELICOPTERS (Use Additional Sheets As Necessary)

FAA N#	TY	MAKE/MODEL	BASE	AVAIL	START	REMARKS	FAA N#	TY	MAKE/MODEL	BASE	AVAIL	START	REMARKS
9125M	1	CH 54	Siskiyou	0800	0730	Tank	8HX	3	A-STAR 350 B3	Scott Val.	0800	0730	EU/Short Haul/Bucket
2WY	1	CH-46E	Siskiyou	TBD	TBD	CWN/Bucket							
H-502	2	BELL 205 A-1	Scott Val.	0800	0730	EU/Short Haul/Bucket							

Time Pick Up PLANNED MISSIONS
 Missions and ordering process: Water drops as requested. Order all aerial services through Aerial Supervision (if up); if no Aerial Supervision order all helicopters through Helibase. (Helibase will call Air Operations for any unplanned operations).

HEALTH AND SAFETY MESSAGE

SAFETY** starts with **YOU

We are **ALL** accountable for **SAFE** behaviors
For Day/Night Operations: August 7-8, 2021

INCIDENT: River Complex

Day: Friday/Saturday Shift: Day/Night


Major Hazard and Risk:

- **Hazardous Roads:** Narrow roads, steep drop offs, erratic drivers, and operator fatigue are all prevalent on this and other assignments. Watch out!
- **Heat Related Injuries:** Stay hydrated, eat properly, drink fluids in a 3:1 ratio of water to sports drinks, take frequent breaks, and pay attention to your body.
- **Extended Extraction Times:** Be familiar with the medical plan. Develop a plan on how you would get an injured firefighter out timely. Factor in how smoke inversions will reduce the likelihood of utilizing helicopters for a medevac.
- **Infectious Disease/Covid-19:** Wash hands frequently, practice social distancing, wear face coverings when required, clean and disinfect frequently touched surfaces, don't share cell phones, radios etc.

Standard Firefighting Order #3: Base all actions on current and expected behavior of the fire.

Watch Out Situation #3: Safety zones and escape routes not identified.

Identify escape routes and safety zones, and make them known.



"Well, thank God we all made it out in time. ...
Course, now we're equally screwed."

Escape Route(s)

- ❖ *More than one escape route.*
- ❖ *Avoid steep uphill escape routes.*
- ❖ *Scouted for loose soils, rocks and vegetation.*
- ❖ *Timed considering slowest person, fatigue, and temperature.*
- ❖ *Marked for day or night.*
- ❖ *Evaluate escape time vs. rate of spread.*
- ❖ *Vehicles parked for escape.*

Thanks from your Safety Team!!

Greg Marfil, Pedro Martinez, Brian Cole (T)
Cougan Carothers (T)

Safety Zones

An area where a firefighter can survive without a fire shelter.

BR/DIV	HAZARDOUS ACTIONS/CONDITIONS	MITIGATIONS/WARNINGS/REMEDIES
All	Hazard Trees	<ul style="list-style-type: none"> Follow "Hazard Tree Safety" guidelines, IRPG pages 22-23. Post lookouts, or use a spotter in mop-up areas with personnel. Don't park vehicles or take breaks in high concentrations of hazard trees. Establish trigger points for disengagement during high wind events. Remember that the hazard zone extends a minimum of 2 1/2 tree heights. Post road guards when appropriate.
All	Air Operations	<ul style="list-style-type: none"> Follow "Aviation Watch-Out Situations" on page 46, IRPG. Don't plan on air resources for medical transport or resupply. Refer to page 58, IRPG for directing bucket drops. Ensure positive communication with all air resources. Ensure Drone Operations are coordinated with air resources.
All	Steep Terrain & Rolling Debris	<ul style="list-style-type: none"> Maintain 8-10' spacing when working and walking. Don't work above any personnel. Scout areas of concern prior to engaging work force.
All	Driving & Traffic	<ul style="list-style-type: none"> Practice "Defensive Driving" techniques traveling on all roads and city streets. Use spotters and honk horn when backing. Follow Driving LCES (Lights, Chock blocks, Emergency brake, & Seat belts). Always use headlights and obey posted speed limits. . Use chock blocks, turn wheels into hill. Avoid distractions (eating, & cell phones etc.) and use the 3 second rule. Watch for wildlife on roadways.
All	Firing Operations	<ul style="list-style-type: none"> Follow the chain of command when undertaking burning operations. Ensure that aerial/ground ignition plans have been well briefed including LCES and drought related fire behavior considerations. Initiate burning after ensuring the plan is authorized and understood by all. Ensure all personnel are aware of firing operation that may affect them.
All	Heat Related Injury (HRI)& Dehydration	<ul style="list-style-type: none"> Drink Fluids throughout operational period (6-8 quarts/shift). Maintain water/electrolyte ratio of 3 to 1. Carry extra water on line and cache water at drop points. Take frequent breaks, minimum of 10 minutes every hour. Allow out of area resources to acclimate before expecting peak performance. Recognize symptoms of HEAT RELATED INJURY.
All	Extended Medical Extraction Times	<ul style="list-style-type: none"> Identify helispots and communicate Lats/Longs to DIVS. Be familiar with the Medical Plan and communicate 8 line promptly. Evaluate the necessity to send personnel into areas with limited access. Be aware of weather conditions (i.e. smoke inversions, high wind, etc.), that could affect the ability of helicopters to reach you. Don't rely on helicopters exclusively.
All	Poor Communications	<ul style="list-style-type: none"> Maintain communication with aviation resources, and suppression organization. Ensure all know frequency and protocol for contacting resources. Utilize the ICS 205. Utilize human repeaters when working in dead spots. Be aware that other fires are using local forest net channels as well.
All	Infectious Disease Control/ Covid-19	<ul style="list-style-type: none"> Utilize social distancing (6 feet). Wear a facemask if you can't social distance. Maintain the "module of one" concept. Disinfect vehicle interiors, and commonly touched surfaces frequently. Do not share devices (i.e. cellphones, laptops, radios etc.). Utilize technology to communicate while maintaining social distance. Wash your hands frequently.

Incident Name:

River Complex

Operational Period: Day/Night

August 7-8,2021

OSC2:

Jeff Hinson/Chance Traub

SOF2:

Greg Marfil
Cougan Carothers
Pedro Martinez

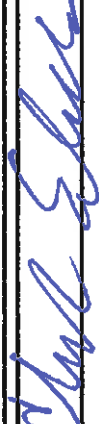
Date and Time Prepared:

August 6, 2021 1600 Hours



INCIDENT RADIO COMMUNICATIONS PLAN (ICS 205)

Controlled Unclassified Information//Basic

1. Incident Name:		2. Date/Time Prepared:		3. Operational Period:						
RIVER COMPLEX		Date: 08/06/2021 Time: 1300	Date/Time From: 08/07/2021 0600	SAT	Date/Time To: 08/08/2021 0600					
4. Basic Radio Channel Use:										
Zone Group	Ch #	Function	Channel Name/Trunked Radio System Talkgroup	Assignment	RX Freq	RX Tone/NAC	TX Freq	TX Tone/NAC	Mode (A,D, or M)	Remarks
15	1	COMMAND	SALMON	ALL RESOURCES	172.4000N		164.1250N	T6-156.7	A	T6-156.7 PRI / T5-146.2 SEC
15	2	COMMAND	RIVER	ALL RESOURCES	172.2500N		165.0750N	T7-167.9	A	T7-167.9 PRI / T10-107.2 SEC
15	3	COMMAND	NIFC C1	NOT IN USE	170.9750N		168.7000N	T9-100.0	A	TONE 9-100.0 EDDY GULCH LOOKOUT
15	4	COMMAND	NIFC C11	NOT IN USE	170.6875N		166.5750N	T9-100.0	A	TONE 9-100.0 ABOVE CECILVILLE
15	5	COMMAND	NIFC C31	NOT IN USE	173.0250N		163.8250N	T9-100.0	A	TONE 9-100.0 GUNSIGHT
15	6	TACTICAL	NIFC TAG 3	BR X DIV P	168.6000N		168.6000N		A	BRANCH X DIV P
15	7	TACTICAL	NIFC TAG 5	BR I DIV H	168.7250N		166.7250N		A	BRANCH I DIV H
15	8	TACTICAL	NIFC TAG 7	BR I DIV A, BR X STRUCTURE	168.2500N		168.2500N		A	BRANCH I DIV A, BR X STRUCTURE GRP
15	9	TACTICAL	COM USE2	BR X DIV U	168.6125N		168.6125N		A	BRANCH X DIV U
15	13	AIR TO GROUND	A/G CMD	ALL ZONES	169.1500N		169.1500N		A	AIR/GROUND COMMAND
15	14	AIR TO GROUND	A/G TAC	ALL ZONES	162.8125N		162.8125N		A	AIR/GROUND TACTICAL
15	15	TACTICAL	CALCORD	ALL ZONES	156.0750N	T6 - 156.7	156.0750N	T6 - 156.7	A	MEDEVAC COORDINATION
15	16	AIR GUARD	AIR GUARD	ALL ZONES	168.6250N		168.6250N	T1 - 110.9	A	TONE ON TRANSMIT ONLY - URGENT AIRCRAFT CONTACT
5. Special Instructions:										
6. Prepared By										
(Communications Unit Leader)				Name: SEAN FINDERS COML 916-765-6238	Signature: 					
ICS 205				IAP Page	Date/Time: 08/06/2021 1300					



FINANCE MESSAGE

Finance is set up on Main Street at ICP. Please turn in your signed hard copy CTR's, Shift Tickets, and Agreements. You also have the option of emailing your finance documents to this address:

2021.river.finance@firenet.gov

Personnel Time and Comp/Claims 530-467-1506

Equipment Time 530-467-1504

INFORMATION MESSAGE

If you have items that have been found on the incident or in camp, please bring them to the PIO shop on Main Street at ICP.

If you have lost anything, please check in with us.

If you need items shipped to you while assigned to the incident, please have items shipped to the following address:

River Complex PIO Shop

c/o YOUR NAME

124 Horn Lane

Etna, CA 96027


TRAINING MESSAGE



Fill out the Training Registration form by using this QR code. Trainers, please make sure your Trainee has checked in.

In order to ensure incident documentation of any training assignment, you must register your assignment with the Training Specialist.

Thank you,

John LeBlanc, Training Specialist



1. Incident Name			2. Operational Period					
River Complex			Date/Time: 8/07/2021 – 8/08/2021 (0600-0600)					
3. EMS / Ambulance Services/Aid Stations/REMS								
Name		Location		Frequency/Phone		Advanced Life Support (ALS) Yes No		
Etna Ambulance		Etna, CA		Yreka ECC (530) 842-7066		X		
Mountain Medics Medical Support Trailer		Etna ICP		(530) 605-5205		X		
Mountain Medics #3 4x4 Ambulance (24hrs)		Sawyers Bar		River Communications (925) 872-8556		X		
4. Air Rescue / Air Ambulance Services								
Name		Location		Type of Aircraft & Capability				
Mercy Flights		Medford, OR (541) 858-2600		Type 3 Air Ambulance, ALS				
Reach 5		Redding, CA (800) 252-5050		Type 3 Air Ambulance, ALS				
Helicopter 8HX		Scott Valley River Communications		Type 3, Short haul (Day Time Only)				
Coast Guard		McKinleyville, CA (707) 839-6100		Type 2, ALS, Hoist (Night)				
National Guard 820 (2000-0800)		Redding, CA (530) 551-1222		Type 1, ALS, Hoist (Night)				
5. Hospitals (all times estimated from incident location)								
Name & Level	GPS Datum – WGS 84 Degrees Decimal Minutes		Travel Time Air Gnd		Phone	Helipad Yes No		Address
Scott Valley Rural Clinic (8am-8pm)	Lat:		N/A	10 MINS	(530) 467-5393		X	8 Commercial St. Etna, CA
	Long:							
Fairchild Medical Center (Level 4)	Lat:	N 41° 43.164	20 MINS	45 MINS	(530) 842-4121	X		444 Bruce Street Yreka, CA
	Long:	W 122° 38.741						
Rogue Regional Medical Center (Level 2)	Lat:	N 42° 19.079	30 MINS	1.5 HRS	(541) 789-7000	X		2825 E. Barnett Rd. Medford, OR - OR99
	Long:	W 122° 49.903						
Mercy Medical Center Redding (Level 2)	Lat:	N 40° 34.33	1.25 MINS	2.5 HRS	530-225-6000	X		2175 Rosaline Ave. Redding CA - 7CA3
	Long:	W 122° 23.80						
U.C. Davis Medical Center (Level 1 Trauma/Burn)	Lat:	N 38° 33.293	2.5 HRS	4.5 HRS	916-734-3636	X		2315 Stockton Blvd. Sacramento, CA - 3CL0
	Long:	W 121° 27.317						
6. Division / Crew Emergency Pre-Plan							<i>Update and discuss with assigned resources daily</i>	
Fireline EMT / Medic's Division / Branch Location								
Air Hoist site location site: Lat: / Long: / Elevation:								
Helispot: Lat: / Long: / Elevation:								
7. Prepared By (Medical Unit Leader)			8. Date/Time		9. Reviewed By (Safety Officer)		10. Date/Time	
Mickey Brunelli - MEDL 			8/6/2021 1900		Greg Marfil - SOF2 		8/06/2021 1900	

Medical Incident Report

FOR A **NON-EMERGENCY INCIDENT**: WORK THROUGH CHAIN OF COMMAND TO REPORT AND TRANSPORT INJURED PERSONNEL AS NECESSARY.

FOR A **MEDICAL EMERGENCY**: IDENTIFY ON SCENE INCIDENT COMMANDER BY NAME AND POSITION AND ANNOUNCE **"MEDICAL EMERGENCY"** TO INITIATE RESPONSE FROM COMMUNICATIONS

Use the following items to communicate situation to communications/dispatch.

1. CONTACT COMMUNICATIONS / DISPATCH (Verify correct frequency prior to starting report)

Ex: "Communications, Div. Alpha. Stand-by for Emergency Traffic."

2. INCIDENT STATUS: Provide incident summary (including number of patients) and command structure.

Ex: "Communications, I have a Red priority patient, unconscious, struck by a falling tree.

Requesting air ambulance to Forest Road 1 at (Lat./Long.)

"This will be the Trout Meadow Medical Incident, IC is TFLD Jones. EMT Smith is providing medical care."

Severity of Emergency AND Transport Priority (priority 1, 2, 3)	<input type="checkbox"/> RED / PRIORITY 1 Life or limb threatening injury or illness. Evacuation need is IMMEDIATE <i>Ex: Unconscious, difficulty breathing, bleeding severely, 2° - 3° burns more than 4 palm sizes, heat stroke, disoriented.</i> <input type="checkbox"/> YELLOW / PRIORITY 2 Serious Injury or illness. Evacuation may be DELAYED if necessary. <i>Ex: Significant trauma, unable to walk, 2° - 3° burns not more than 1-3 palm sizes.</i> <input type="checkbox"/> GREEN / PRIORITY 3 Minor Injury or Illness. Non-Emergency transport <i>Ex: Sprains, strains, minor heat-related illness.</i>	
Nature of Injury or Illness & Mechanism of Injury		<i>Brief Summary of Injury or Illness (Ex: Unconscious, Struck by Falling Tree)</i>
Transport Request		<i>Air Ambulance / Short Haul/Hoist Ground Ambulance / Other</i>
Patient Location		<i>Descriptive Location & Lat. / Long. (WGS84)</i>
Incident Name		<i>Geographic Name + "Medical" (Ex: Trout Meadow Medical)</i>
On-Scene Incident Commander		<i>Name of on-scene IC of Incident within an Incident (Ex: TFLD Jones)</i>
Crew Patient Care		<i>Name of Care Provider (Ex: EMT Smith)</i>

3. INITIAL PATIENT ASSESSMENT: Complete this section for each patient as applicable (start with the most severe patient)

Patient Assessment: Age: Weight: Chief Complaint:

(IRPG PAGE 106)

Skin Signs: (color/moisture/temp) Level of Consciousness: BP: HR: Respirations:

Treatment:

4. TRANSPORT PLAN:

Evacuation Location (drop point, intersection, helispot, Lat. / Long, hazards) Patient's ETA to Location:

5. ADDITIONAL RESOURCES / EQUIPMENT NEEDS:

Paramedic / EMT - Crews - Immobilization Devices - AED - Oxygen - Trauma Bag - IV/Fluid(s) - Splints - Rope rescue - Wheeled litter - HAZMAT - Extrication

6. COMMUNICATIONS: Identify State Air/Ground EMS Frequencies and Hospital Contacts as applicable

Function	Channel Name/Number	Receive (RX)	Tone/NAC *	Transmit (TX)	Tone/NAC *
COMMAND					
AIR-TO-GRND					
TACTICAL	Calcord	156.0750	6 (156.7)	156.0750	6 (156.7)

7. CONTINGENCY: Considerations: If primary options fail, what actions can be implemented in conjunction with primary evacuation method?
Be thinking ahead.

8. ADDITIONAL INFORMATION: Updates/Changes, etc.

**REMEMBER: Confirm ETA's of resources ordered. Act according to your level of training
Be Alert - Keep Calm - Think Clearly - Act Decisively
*** Follow up with MEDL upon return to ICP *****