

INCIDENT ACTION PLAN RIVER COMPLEX

CA-KNF-006385
P5N7CM



OPERATIONAL PERIOD

August 22-23, 2021

Day Shift: 0700 - 1900

Night Shift: 1900 - 0700



CHECK-IN





IAP




MAPS

INCIDENT OBJECTIVES (ICS 202)

1. Incident Name:		2. Operational Period: 24 HOUR	
RIVER COMPLEX		Date/Time From: 08/22/2021 0700 SUN	Date/Time To: 08/23/2021 0700 MON
3. Objective(s):			
MANAGEMENT OBJECTIVES			
1. Ensure Firefighter and public safety by using strategies and tactics based, on sound risk management, that mitigate known and anticipated hazards while providing for highest probability of success.			
2. Elevate personnel awareness of current infectious disease control protocols, precautions, and best practices.			
3. Minimize suppression impacts to wilderness characteristics by utilizing local cultural and natural resource specialist, appropriate Minimal Impact Suppression Tactics (MIST), natural barriers, trails, and existing fire scars, to the extent possible.			
4. Protect and/or minimize the effects of the wildfire on cultural, heritage, and natural resources in the fire area including noxious weed control.			
5. Maintain and enhance coordination and relationships with represented agencies, local tribal council stakeholders, local landowners, and the public by providing timely and accurate fire information.			
6. Effectively manage cost by implementing strategies and tactics that have the highest probability of success.			
CONTROL OBJECTIVES			
Keep fire:			
· North of Twin Lakes to Mumford Peak to Wedding Peak to Cabin Peak to Semore Gulch.			
· East of Semore Gulch to Hoteling Gulch to Dead Mule Gulch to Hellhole Ridge.			
· South of the Hellhole Ridge to Bear Willow Gulch.			
· West of the Hwy-3 corridor from the 2H01 Rd to Trinity Lake.			
4. Operational Period Command Emphasis:			
General Situational Awareness:			
5. Site Safety Plan Required? Yes <input type="checkbox"/> No <input checked="" type="checkbox"/>			
Approved Site Safety Plan(s) Located			
6. Incident Action Plan (the items checked below are included in this Incident Action Plan):			
<input checked="" type="checkbox"/> ICS 202	<input type="checkbox"/> ICS 207	Other Attachments:	
<input checked="" type="checkbox"/> ICS 203	<input type="checkbox"/> ICS 208	<input checked="" type="checkbox"/> 215A / SAFETY MESSAGE	
<input checked="" type="checkbox"/> ICS 204	<input checked="" type="checkbox"/> ICS 220	<input checked="" type="checkbox"/> TRAINING MESSAGE	
<input checked="" type="checkbox"/> ICS 205	<input checked="" type="checkbox"/> Map/Chart	<input checked="" type="checkbox"/> HR MESSAGE	
<input type="checkbox"/> ICS 205A	<input checked="" type="checkbox"/> Weather Forecast/Tides/Currents	<input checked="" type="checkbox"/> PUBLIC INFORMATION MESSAGE	
<input checked="" type="checkbox"/> ICS 206			
7. Prepared by: ROBERT KOVACH		Position/Title: PSC2	Signature: 
8. Approved by Incident Commander:		Name: JON LUCAS	Signature: 
ICS 202	IAP Page	Date/Time: 08/21/2021 2200	

ORGANIZATION ASSIGNMENT LIST (ICS 203)

1. Incident Name:		2. Operational Period: 24 HOUR	
RIVER COMPLEX		Date/Time From: 08/22/2021 0700 SUN	Date/Time To: 08/23/2021 0700 MON
3. Incident Commander(s) and Command Staff:		FACILITIES UNIT	JANINE HAMMOND
IC/UC	JOE REINARZ; JIM HARRIS	GROUND SUPPORT UNIT	JOHN BADARACCO
DEPUTY	JON LUCAS	MEDICAL UNIT	JIM EMERSON; JOSH FUDGE
SAFETY OFFICER	TOM ZEULNER; RICK BERTRAM; BRENT KAISER; TIM SAMPSON	COMMUNICATIONS UNIT	MAKAR PASHABEZYAN (T)
INFORMATION OFFICER	STOKESBERRY; HOLLOWAY; NORVELL; FINCH; PONCE (T)	FOOD UNIT	TIM MURDOCH SNOW TALIFERO (T)
LIAISON OFFICER	JEFF JONES; BOB NEUMANN; RAY CABLAYAN; ALAN WIDLING (T)	7. Operations Section:	
4. Agency/Organization Representative(s):		OPS SECTION CHIEF	STEPHEN FILLMORE JON TEUTRINE
Agency/Organization	Name	PLANNING OPS	MIKE MILKOVICH; EDERER (T), ANDERSON (T)
KLAMATH NF	RACHEL SMITH; RAY TORRES; RUTH D'AMICO; AMY REID (T)	NIGHT OPS SECTION CHIEF	JOE TIESO
SHASTA TRINITY NF	RACHEL BIRKEY; RUTH D'AMICO	Branch	I
SIX RIVERS NF	NOLAN COLEGROVE	BRANCH DIRECTOR	
CAL FIRE SKU	GREG ROATH	DIVISION/GROUP	A / H D'AMICO; PEPPE (T)
KARUK TRIBAL GOVERNMENT REP	VIKKI PRESTON	Branch	V
SISKIYOU COUNTY SO	LT BOB GIANNINI	BRANCH DIRECTOR	CHRISTOPHER LINANE (T)
TRINITY COUNTY SO	SGT WILL OLIVER	DIVISION/GROUP	O CHAD LEWIS; BRIAN GIDCUMB (T)
CHP	RICH MENDES	DIVISION/GROUP	CONTINGENCY
CALTRANS	MILES COCHRAN	Branch	X
PRIVATE FORESTRY	DARIN QUIGLEY	BRANCH DIRECTOR	SHAUN CRAIG
CCC	SHAWN FRY	DIVISION/GROUP	K COREY STOWE BEAU RICHWINE (T)
5. Planning Section:		DIVISION/GROUP	L MIKE SWEANY SARA BILLINGS (T)
CHIEF	ROBERT KOVACH; BRIAN WATTS	DIVISION/GROUP	M CODY STACHER
DEPUTY	JOHN GERMANETTI	DIVISION/GROUP	P / U DYKHOUSE; KEYSE (T);
RESOURCES UNIT	ANTHONY HUDLEY DANA A DANDREA	Branch	NIGHT OPS
SITUATION UNIT	MIKE HELD; STEVE KNUCKLES	DIVISION/GROUP	NIGHT A/H WILL MARCKS
DOCUMENTATION UNIT	DAVID CHARRON (T)	DIVISION/GROUP	NIGHT K/L/P/U
FIRE BEHAVIOR ANALYST	NIC ELMQUIST CLINT J ISBELL (T)	DIVISION/GROUP	NIGHT O JEFF GOYINGS
HUMAN RESOURCE SPECIALIST	ANTHONY TORRES	7b. Air Operations Branch:	
TRAINING SPECIALIST	DEBRA BURGOS (REMOTE)	AIR OPS BRANCH DIRECTOR	ISIDORO SOLIS; JOHN CROTTY
GIS SPECIALIST	ERIN OPLIGER; KADEE GRUBBS (T)	8. Finance/Administration Section:	
TECHNOLOGY SUPPORT SPECIALIST	MARTIN COHN	CHIEF	ANNMARIE CARLSON; JACI STIMACH
INCIDENT METEOROLOGIST	SHANE EAGAN	COST UNIT	DARIN COLBY
READ	DEREK BEAL	EQTR	AMANDA FOLENDORF
ARCH	JESSICA HAGLUND		
6. Logistics Section:			
CHIEF	ROBERT FELDTZ; SUSAN ZAHN		
9. Prepared By:	Name: ROBERT KOVACH	Position/Title: PSC2	Signature:
ICS 203	IAP Page	Date/Time: 08/21/2021 1057	



FIRE WEATHER FORECAST

FORECAST NO: 18 **NAME OF FIRE:** River Complex
PREDICTION FOR: 0700 Sun – 0700 Mon **SHIFT UNIT:** CA-KNF-006385
SHIFT DATE: August 22-23, 2021 **SIGNED:** *Shane Eagan*
FORECAST ISSUED: 1930 Saturday, August 21 **Incident Meteorologist – Shane Eagan**

WEATHER DISCUSSION: The primary weather concern for Sunday will be smoke across the Complex. Smoke from the McCash Fire continues to drift southeast over our fire area, adding to our already smoky conditions. A strong inversion early Sunday morning will help settle smoke into the drainages, like Saturday night. Modest west-northwest smoke transport winds will limit the amount of clearing over the area, especially through early afternoon. This smoke will reinforce the morning inversion, making it more difficult to achieve maximum heating and lift out the smoke. The result will be another smoky day, especially across the immediate fire areas. Poor RH recoveries are forecast on upper slopes and ridgetops Sunday night, although winds are expected to be modest (gusts to around 10 mph). Despite the weaker overnight winds, elevated fire weather potential will exist.

WEATHER FORECAST FOR SUNDAY:

SKY/WEATHER: Mostly sunny and smoky. Watch out for any thinning of smoke.

TEMPERATURES: Max Lower Elevations...83-92F; Ridges...70-79F. **24 HR Trend:** Little change
HUMIDITY: Min Lower Elevations...18-28%; Ridges...25-35%. **24 HR Trend:** Little change

Areas in smoke can expect highs 5-10 deg F cooler and RH 10-20% higher, warming & drying rapidly if smoke clears.

20-FOOT WIND:

SLOPE/VALLEY – Variable 3 to 6 mph in the morning becoming Upcanyon / Upslope 4 to 8 mph with gusts to 10 mph. Lighter winds in areas of smoke.

RIDGETOP – East-northeast winds 3 to 8 mph gusts to 10 mph in the morning becoming west 5 to 10 mph in the afternoon. Gusts up to 15 mph possible in clear air.

INVERSIONS/STABILITY: Smoke lingers into the afternoon, especially in steeper drainages.

WEATHER FORECAST FOR SUNDAY NIGHT:

SKY/WEATHER: Mostly clear and cool; smoke settling into lower valleys.

TEMPERATURES: Min Lower slopes/valleys...46-56F; Ridges...48-58F. **24 HR Trend:** Little change
HUMIDITY: Max Lower slopes...50-70%; Ridges...40-50%. **24 HR Trend:** Down 5-10%

20-FOOT WIND:

SLOPE/VALLEY – Upslope 4 to 8 with gusts to 10 mph in the evening...becoming downcanyon/downslope to less than 5 mph after 2100.

RIDGETOP – West-northwest winds 5 to 10 mph with gusts up to 15 mph in the evening...becoming easterly 4 to 8 mph with gusts around 10 mph overnight after 2100.

INVERSIONS/STABILITY: Areas of smoke settling into drainages under a moderate inversion.

EXTENDED FORECAST:


MONDAY... Mostly sunny and smoky. Max temps...75 to 92F. Min RH 15-28%. Variable winds becoming west winds 5 to 15 mph. Strongest over ridges and upper slopes.

IRAWS sites: **EDDY GULCH LOOKOUT IRAWS:** Freq: 163.350; Tone: 0003 (Div H)
COFFEE CREEK IRAWS: Freq: 163.350; Tone: 0016 (Div O)



Scan for RAWS obs

FIRE BEHAVIOR FORECAST

FORECAST NUMBER: 17	TYPE OF FIRE: Vegetation
FIRE NAME: River Complex	OPERATIONAL PERIOD: 0700-0700, 8/22-23/2021
DATE ISSUED: 8/21/2021	TIME ISSUED: 2000
UNIT: Klamath NF, Shasta-Trinity NF	SIGNED:  Typed/printed: Nic Elmquist, FBAN

INPUTS

WEATHER SUMMARY:

See IMET Weather Forecast

Smoke from the McCash Fire continues to drift southeast over our fire area, adding to the smoky conditions. Modest west-northwest smoke transport winds will limit the amount of clearing over the area, especially into the early afternoon.

OUTPUTS

FIRE BEHAVIOR

GENERAL:

****Fuels and Fire Behavior Advisory Issued for northern California****

- Extended drought conditions have lowered live and dead fuel moistures to critically dry levels. 1000-hour dead fuel moisture are below 10% and live fuels are below 100%. Overstory vegetation is mixed conifer and surface fuels include shrubs and grass – fuel models best represented by TL8, TU5, SH7, and GS2.
- Topography is very steep where rugged mountains have been carved by multiple forks of the Salmon and Trinity River. The elevation ranges from 3000' – 7500' with slopes over 100% (45°) in many places.
- Anticipate increased fire behavior if the inversion lifts and there is clear air over your portion of the fire. Potential exists for sustained crown runs and long-range spotting (1+ mile) with probability of ignitions above 80%.

SPECIFIC:

The smoke inversion and lighter winds will limit fire behavior for the morning hours today. The slightly warmer afternoon temperatures will increase the chance of clearing, causing increased fire activity. There is a chance smoke stays over the fire throughout the day causing low/moderate burning conditions throughout the fire today.

It is important to understand the specific conditions that are driving fire behavior in your working area. This is crucial on the KNF where the complex terrain creates numerous microclimates throughout the fire. Pay attention to the factors influencing fire behavior in your area and base your actions accordingly. *If needed, request a spot weather forecast through the IMET to provide better intel to identify your burn window.*

Haypress Fire: Afternoon conditions should support the planned firing operation on the west side near Ketchum Gulch in Div. U. The fire will continue to back off the hill north of Fish Lake towards Dark Gulch. The main potential for growth will be along Upper Coffee Creek Road near the Three Sisters Gulch. The afternoon westerly winds, slope, and fuel will be aligned in this area. Outstanding work in Div. O on a tough piece of ground. There is a chance the Branch V spot fire gets established across Parker Creek. If so, rates of spreads will increase as it moves northeast towards Thumb Rock.

Summer Fire: Most growth will occur on the southwest flank as the fire backs towards the North Fork Trinity River. The afternoon westerly winds should be conducive to continue the firing operations along the 16 road in Div. P.

Cronan Fires: Rollout across Sawyers Bar road will continue to be a concern along this steep piece of ground. If needed, there should be better air earlier to utilize air support.

AIR OPERATIONS:



Sunrise 0624, Civil Twilight ends 2034

Smoky conditions over the fires will limit air operations until the late morning/early afternoon.



SAFETY

Roll-out is a big concern in the Klamath mountains. Pay attention to where you are working in relations to others and communicate identified hazards to those working around you. Do not park next to a burned hillside.



Division/Group Assignment List (ICS 204 WF)
Controlled Unclassified Information//Basic

1. Incident Name: RIVER COMPLEX			3.			
2. Operational Period: 24 HOUR			Branch: I		Division/Group A/H	
Date/Time From: 08/22/2021 0700 SUN		Date/Time To: 08/23/2021 0700 MON				
4. Operations Personnel						
BRANCH DIRECTOR				OPERATIONS CHIEF		STEPHEN FILLMORE JON TEUTRINE
DIVISION/GROUP SUPERVISOR		ERICK D'AMICO; DAREK PEPPE (T)		FIELD SAFETY		TOM ZEULNER
5. Resources Assigned this Period						
Strike Team / Task Force / Resource Designator	LWD	Leader	Number Persons	Drop Off PT./Time	Pick Up PT./Time	
HC2I SHASTA LAKE C-76	08/30	JOE BOGDAN	19	WHITES GULCH/0700	WHITES GULCH/1900	
HC2I STANISLAUS C-77	08/31	BRANDON M HULL	19	WHITES GULCH/0700	WHITES GULCH/1900	
ENG3 KNF 345 E-9	08/30	MANN JON	5	WHITES GULCH/0700	WHITES GULCH/1900	
ENG3 LPF 354 E-202	08/29	MARK ALVARADO	5	WHITES GULCH/0700	WHITES GULCH/1900	
ENG4 WORLAND FPD E44 E-282	09/04	ERICH BERRTMAN	3	WHITES GULCH/0700	WHITES GULCH/1900	
ENG6 E-170	08/31	BRIAN ENNIS	3	WHITES GULCH/0700	WHITES GULCH/1900	
ENG6 MONTROSE HELL FIGHTERS E-104	08/18	BRENT STANLEY	3	WHITES GULCH/0700	WHITES GULCH/1900	
ENG6 CNF E632 E-280	09/04	MICHAEL B EPPERSON	5	WHITES GULCH/0700	WHITES GULCH/1900	
ENG6 EIC E623 E-288	09/04	BRINTON PARRY	3	WHITES GULCH/0700	WHITES GULCH/1900	
ENG6 ROGUE RIVER FIRE, WATER, AND BUILDING, INC E-335	09/04	JASON FOGHEE	3	WHITES GULCH/0700	WHITES GULCH/1900	
DOZ2 2C E-145	08/23	MIKE JAKEL	1	WHITES GULCH/0700	WHITES GULCH/1900	
DOZ3 MILE HIGH E-92	08/28	TORIN THOMPSON	2	WHITES GULCH/0700	WHITES GULCH/1900	
MAST E-216	08/30	MILLER	2	WHITES GULCH/0700	WHITES GULCH/1900	
WTS2 H & H FEEDERS E-179	08/25	MARK HURLIMANN	1	WHITES GULCH/0700	WHITES GULCH/1900	
WTS2 NOXON E-214	09/02	LAWRENCE RHOADS	1	WHITES GULCH/0700	WHITES GULCH/1900	
FMOD A & F ENTERPRISES O-331	08/24	ALLAN HOPKINS	2	WHITES GULCH/0700	WHITES GULCH/1900	
FMOD OG FALLERS O-355	08/28	MATT KOMAR	2	WHITES GULCH/0700	WHITES GULCH/1900	
8. Division/Group Communication Summary						
Function	Channel	RX Frequency N/W	RX Tone/NAC	TX Frequency N/W	TX Tone/NAC	Mode
COMMAND	NIFC C1	170.9750N	T9- 100.0	168.7000N	T9-100.0	A
COMMAND	NIFC C85	173.1375N	T9- 100.0	162.5875N	T9- 100.0	A
TACTICAL	DIV A NIFC T7	168.2500N	T9- 100.0	168.2500N	T9- 100.0	A
TACTICAL	DIV H NIFC T6	166.7750N	T9- 100.0	166.7750N	T9- 100.0	A
AIR TO GROUND	A/G CMD	169.1500N		169.1500N		A
AIR TO GROUND	A/G TAC	162.8125N		162.8125N		A
AIR GUARD	AIR GUARD	168.6250N		168.6250N	T1 - 110.9	A
TACTICAL	CALCORD	156.0750N	T6 - 156.7	156.0750N	T6 - 156.7	A
9. Prepared By (Resource Unit Leader) ANTHONY HUDLEY 		Approved By (Planning Section Chief) ROBERT KOVACH 		Date 08/21/2021	Time 2200	



Division/Group Assignment List (ICS 204 WF)
Controlled Unclassified Information//Basic

1. Incident Name:			3.			
RIVER COMPLEX			Branch:		Division/Group	
2. Operational Period: 24 HOUR			I		A / H	
Date/Time From: 08/22/2021 0700 SUN		Date/Time To: 08/23/2021 0700 MON				
4. Operations Personnel						
BRANCH DIRECTOR				OPERATIONS CHIEF		STEPHEN FILLMORE JON TEUTRINE
DIVISION/GROUP SUPERVISOR		ERICK D'AMICO; DAREK PEPPE (T)		FIELD SAFETY		TOM ZEULNER
5. Resources Assigned this Period						
Strike Team / Task Force / Resource Designator		LWD	Leader	Number Persons	Drop Off PT./Time	Pick Up PT./Time
FMOD MOEN TIMBER O-116		09/03	SAXON DARWIN	2	WHITES GULCH/0700	WHITES GULCH/1900
TFLD O-370		08/24	JEFF SERPA	1	WHITES GULCH/0700	WHITES GULCH/1900
TFLD (T) O-396		08/26	BENJAMIN OSTERLAND	1	WHITES GULCH/0700	WHITES GULCH/1900
FELB O-348		08/26	DANIEL L HINSON	1	WHITES GULCH/0700	WHITES GULCH/1900
PACKER O-151		08/30	KAREN HACK	1	WHITES GULCH/0700	WHITES GULCH/1900
PACKER O-148		08/30	ELLEN ANDREWS	1	WHITES GULCH/0700	WHITES GULCH/1900
EMPF S-510		09/04	ERIK LAUER	1	WHITES GULCH/0700	WHITES GULCH/1900
EMTF O-85		08/22	NICK MARTINEZ	1	WHITES GULCH/0700	WHITES GULCH/1900
6. Control Operations/Work Assignments:						
<p>Prep the 51 road for planned firing operations. Continue firing along the 51 road when conditions allow. Patrol and monitor along the 51 road. Continue prep from DP 4 to Murderer's Gulch. Continue to prep Sawyers Bar Road.</p>						
7. Special Instructions:						
<p>Continue to collaborate with READs. READs assigned to Div A: Traci Stubbs (O-374), Randall Boedy (O-278), Alex Watts-Tobin (O-26).</p>						
8. Division/Group Communication Summary						
Function	Channel	RX Frequency N/W	RX Tone/NAC	TX Frequency N/W	TX Tone/NAC	Mode
COMMAND	NIFC C1	170.9750N	T9- 100.0	168.7000N	T9-100.0	A
COMMAND	NIFC C85	173.1375N	T9- 100.0	162.5875N	T9- 100.0	A
TACTICAL	DIV A NIFC T7	168.2500N	T9- 100.0	168.2500N	T9- 100.0	A
TACTICAL	DIV H NIFC T6	166.7750N	T9- 100.0	166.7750N	T9- 100.0	A
AIR TO GROUND	A/G CMD	169.1500N		169.1500N		A
AIR TO GROUND	A/G TAC	162.8125N		162.8125N		A
AIR GUARD	AIR GUARD	168.6250N		168.6250N	T1 - 110.9	A
TACTICAL	CALCORD	156.0750N	T6 - 156.7	156.0750N	T6 - 156.7	A
9. Prepared By (Resource Unit Leader)			Approved By (Planning Section Chief)		Date	Time
ANTHONY HUDLEY 			ROBERT KOVACH 		08/21/2021	2200



Division/Group Assignment List (ICS 204 WF)
Controlled Unclassified Information//Basic

1. Incident Name: RIVER COMPLEX		3.				
2. Operational Period: 24 HOUR		Branch: V		Division/Group O		
Date/Time From: 08/22/2021 0700 SUN	Date/Time To: 08/23/2021 0700 MON					
4. Operations Personnel						
BRANCH DIRECTOR CHRIS LINANE (T)		OPERATIONS CHIEF STEPHEN FILLMORE JON TEUTRINE				
DIVISION/GROUP SUPERVISOR CHAD LEWIS BRIAN GIDCUMB (T)		FIELD SAFETY BRENT KAISER BRIAN PHILLIPS (T)				
5. Resources Assigned this Period						
Strike Team / Task Force / Resource Designator	LWD	Leader	Number Persons	Drop Off PT./Time	Pick Up PT./Time	
HC2I FIRESTORM NCC19 C-51	08/27	GRAHAM LOWE	20	COFFEE CREEK SPIKE/0700	COFFEE CREEK SPIKE/1900	
HC2 NORTH PACIFIC C-72	09/01	JOSE CISNEROS	20	COFFEE CREEK SPIKE/0700	COFFEE CREEK SPIKE/1900	
ES3 XSK 3201C E-221 *24 EVEN*	08/28	JOHNATHON DUNCAN	16	COFFEE CREEK SPIKE/0700	COFFEE CREEK SPIKE/1900	
ENG3 LITE EM UP CUSTOM BURNING E-101	09/04	JAMES EVANS	3	COFFEE CREEK SPIKE/0700	COFFEE CREEK SPIKE/1900	
ENG3 CA-SHF - 332 E-321	09/04		4	COFFEE CREEK SPIKE/0700	COFFEE CREEK SPIKE/1900	
ENG4 SUNDANCE FIRE E-207	08/29	PETER MUNRO	3	COFFEE CREEK SPIKE/0700	COFFEE CREEK SPIKE/1900	
ENG6 B80 E-174	08/26	ALEXANDER R LARSEN	3	COFFEE CREEK SPIKE/0700	COFFEE CREEK SPIKE/1900	
ENG6 MESCALERO E-173	08/26	TAURUS DIAZ	6	COFFEE CREEK SPIKE/0700	COFFEE CREEK SPIKE/1900	
DOZ2 CALANCHINI E-157	08/25	VIC CALANCHINI	2	COFFEE CREEK SPIKE/0700	COFFEE CREEK SPIKE/1900	
WTT2 CA-CNF - 222 E-130	08/29	ANDREW MICHAEL PETERSON	2	COFFEE CREEK SPIKE/0700	COFFEE CREEK SPIKE/1900	
WTS2 E-273	09/03	FRANK HURLIMANN	1	COFFEE CREEK SPIKE/0700	COFFEE CREEK SPIKE/1900	
WTS2 T2 - ALPINE E-262	09/03	CONRAD BURBANK		COFFEE CREEK SPIKE/0700	COFFEE CREEK SPIKE/1900	
FMOD PAYETTE FALLERS O-354	08/28	JOHN BELLROSE	2	COFFEE CREEK SPIKE/0700	COFFEE CREEK SPIKE/1900	
TFLD O-520	09/01	CHARLES HIXON	1	COFFEE CREEK SPIKE/0700	COFFEE CREEK SPIKE/1900	
TFLD (T) O-407	08/26	KORY GARRIE	1	COFFEE CREEK SPIKE/0700	COFFEE CREEK SPIKE/1900	
8. Division/Group Communication Summary						
Function	Channel	RX Frequency N/W	RX Tone/NAC	TX Frequency N/W	TX Tone/NAC	Mode
COMMAND	NIFC C11	170.6875N	T9-100.0	166.5750N	T9-100.0	A
COMMAND	NIFC C86	166.1250N	T9-100.0	162.1750N	T9-100.0	A
COMMAND	NIFC C97	168.1375N	T9-100.0	165.1500N	T9-100.0	A
TACTICAL	NIFC T5	166.7250N	T9-100.0	166.7250N	T9-100.0	A
AIR TO GROUND	A/G CMD	169.1500N		169.1500N		A
AIR TO GROUND	A/G TAC	162.8125N		162.8125N		A
TACTICAL	CALCORD	156.0750N	T6 - 156.7	156.0750N	T6 - 156.7	A
AIR GUARD	AIR GUARD	168.6250N		168.6250N	T1 - 110.9	A
9. Prepared By (Resource Unit Leader) ANTHONY HUDLEY 		Approved By (Planning Section Chief) ROBERT KOVACH 		Date 08/21/2021	Time 2200	

Division/Group Assignment List (ICS 204 WF)
Controlled Unclassified Information//Basic

1. Incident Name: RIVER COMPLEX		3.				
2. Operational Period: 24 HOUR		Branch: V	Division/Group: O			
Date/Time From: 08/22/2021 0700 SUN	Date/Time To: 08/23/2021 0700 MON					
4. Operations Personnel						
BRANCH DIRECTOR	CHRIS LINANE (T)	OPERATIONS CHIEF	STEPHEN FILLMORE JON TEUTRINE			
DIVISION/GROUP SUPERVISOR	CHAD LEWIS BRIAN GIDCUMB (T)	FIELD SAFETY	BRENT KAISER BRIAN PHILLIPS (T)			
5. Resources Assigned this Period						
Strike Team / Task Force / Resource Designator	LWD	Leader	Number Persons	Drop Off PT./Time	Pick Up PT./Time	
TFLD (T) O-570	09/03	MATHEW THOMAS	1	COFFEE CREEK SPIKE/0700	COFFEE CREEK SPIKE/1900	
EMTF O-584	09/03	BENJAMIN FLORES	1	COFFEE CREEK SPIKE/0700	COFFEE CREEK SPIKE/1900	
EMTF O-590	09/04	CODY DAHLIN	1	COFFEE CREEK SPIKE/0700	COFFEE CREEK SPIKE/1900	
6. Control Operations/Work Assignments: Prep roads and structures where needed. Take point protection action as appropriate. Continue to patrol and monitor around structures after fire passes.						
7. Special Instructions: Continue to collaborate with READs. READs assigned to Div O: Brady Dodd (O-418), Isaac Davis (O-277), Amada Rasmussen (O-419). FOBS may be moving through multiple divisions depending on assignments. FOBS assigned to Div O: Sean Swale (O-316), Mike Keys (O-397), Jim Aparicio (O-240), Rachel Fonvielle (O-398), Lindsay Freitag (O-285), James Colburn (O-546)						
8. Division/Group Communication Summary						
Function	Channel	RX Frequency N/W	RX Tone/NAC	TX Frequency N/W	TX Tone/NAC	Mode
COMMAND	NIFC C11	170.6875N	T9-100.0	166.5750N	T9-100.0	A
COMMAND	NIFC C86	166.1250N	T9-100.0	162.1750N	T9-100.0	A
COMMAND	NIFC C97	168.1375N	T9-100.0	165.1500N	T9-100.0	A
TACTICAL	NIFC T5	166.7250N	T9-100.0	166.7250N	T9-100.0	A
AIR TO GROUND	A/G CMD	169.1500N		169.1500N		A
AIR TO GROUND	A/G TAC	162.8125N		162.8125N		A
TACTICAL	CALCORD	156.0750N	T6 - 156.7	156.0750N	T6 - 156.7	A
AIR GUARD	AIR GUARD	168.6250N		168.6250N	T1 - 110.9	A
9. Prepared By (Resource Unit Leader) ANTHONY HUDLEY 		Approved By (Planning Section Chief) ROBERT KOVACH 		Date 08/21/2021	Time 2200	

Division/Group Assignment List (ICS 204 WF)
Controlled Unclassified Information//Basic

1. Incident Name: RIVER COMPLEX		3.				
2. Operational Period: 24 HOUR		V	CONTINGENCY			
Date/Time From: 08/22/2021 0700 SUN	Date/Time To: 08/23/2021 0700 MON					
4. Operations Personnel						
BRANCH DIRECTOR	CHRISTOPHER LINANE (T)	OPERATIONS CHIEF	STEPHEN FILLMORE JON TEUTRINE			
DIVISION/GROUP SUPERVISOR		FIELD SAFETY	BRENT KAISER BRIAN PHILLIPS (T)			
5. Resources Assigned this Period						
Strike Team / Task Force / Resource Designator	LWD	Leader	Number Persons	Drop Off PT./Time	Pick Up PT./Time	
DO22 DENNIS E-156	09/01	MATT BROWN	2	COFFEE CREEK SPIKE/0700	COFFEE CREEK SPIKE/1900	
DO22 MOBLEY E-182	09/01	DONNY MOBLEY	2	COFFEE CREEK SPIKE/0700	COFFEE CREEK SPIKE/1900	
TFLD O-517	09/01	RITA CLIPPERTON	1	COFFEE CREEK SPIKE/0700	COFFEE CREEK SPIKE/1900	
6. Control Operations/Work Assignments: Scout contingency lines to the south and east. Complete structure assessment for the group. Prepare and protect structures as needed.						
7. Special Instructions: Collaborate with READs.						
8. Division/Group Communication Summary						
Function	Channel	RX Frequency N/W	RX Tone/NAC	TX Frequency N/W	TX Tone/NAC	Mode
COMMAND	NIFC C97	168.1375N	T9- 100.0	165.1500N	T9- 100.0	A
COMMAND	NIFC C31	173.0250N	T9- 100.0	163.8250N	T9- 100.0	A
TACTICAL	R5 TAC6	168.2375N	T9- 100.0	168.2375N	T9- 100.0	A
AIR TO GROUND	A/G CMD	169.1500N		169.1500N		A
AIR TO GROUND	A/G TAC	162.8125N		162.8125N		A
TACTICAL	CALCORD	156.0750N	T6 - 156.7	156.0750N	T6 - 156.7	A
AIR GUARD	AIRGUARD	168.6250N		168.6250N	T1 - 110.9	A
9. Prepared By (Resource Unit Leader) ANTHONY HUDLEY 		Approved By (Planning Section Chief) ROBERT KOVACH 		Date 08/21/2021	Time 2200	

Division/Group Assignment List (ICS 204 WF)

Controlled Unclassified Information//Basic

1. Incident Name: RIVER COMPLEX		3.	
2. Operational Period: 24 HOUR		Branch:	Division/Group
Date/Time From: 08/22/2021 0700 SUN	Date/Time To: 08/23/2021 0700 MON	X	K

4. Operations Personnel			
BRANCH DIRECTOR	SHAUN CRAIG	OPERATIONS CHIEF	STEPHEN FILLMORE JON TEUTRINE
DIVISION/GROUP SUPERVISOR	COREY STOWE BEAU RICHWINE (T)	FIELD SAFETY	RAY FRANCO (T)

5. Resources Assigned this Period					
Strike Team / Task Force / Resource Designator	LWD	Leader	Number Persons	Drop Off PT./Time	Pick Up PT./Time
HC1 SALMON RIVER IHC C-8	08/30	JERED FLETES	17	CECILVILLE SPIKE/0700	CECILVILLE SPIKE/1900
ENG3 KNF 46 E-10	08/30	NICHOLAS KNIGHT	5	CECILVILLE SPIKE/0700	CECILVILLE SPIKE/1900
ENG6 POR 6141 E-257	08/30	ANTHONY L DAVIS	4	CECILVILLE SPIKE/0700	CECILVILLE SPIKE/1900
ENG6 PNF 952 E-279	09/03	LAWRENCE D BADGER	6	CECILVILLE SPIKE/0700	CECILVILLE SPIKE/1900
WTS2 HIDDEN VALLEY E-239	08/31	GARY SCHONNE	1	CECILVILLE SPIKE/0700	CECILVILLE SPIKE/1900
WTS2 MARK JOHNSON E-23	09/01	MARK JOHNSON	2	CECILVILLE SPIKE/0700	CECILVILLE SPIKE/1900
WTS2 310 DUST CONTROL WT-501 E-241	09/03	JAMES CANTELME	1	CECILVILLE SPIKE/0700	CECILVILLE SPIKE/1900
FMOD GREEN FALLERS O-332	08/24	MICHAEL GREEN	2	CECILVILLE SPIKE/0700	CECILVILLE SPIKE/1900
FMOD TIMBERSMITH TREE & FORESTRY O-580	09/04	CAKLVIN CYRUS	2	CECILVILLE SPIKE/0700	CECILVILLE SPIKE/1900
UAR3 DRONE UR31 A-72	09/02	PHILIP ROTH	2	CECILVILLE SPIKE/0700	CECILVILLE SPIKE/1900



6. Control Operations/Work Assignments:
 Patrol and monitor Callahan-Cecilville Road.
 Use firing operations where needed to bring the fire's edge closer to road.
 Fire along road eastward toward Division K/L break in coordination with Division L.

7. Special Instructions:
 Continue to collaborate with READs.
READs assigned to Div K: Micah Kittel (O-345), Samuel Marano (O-346), Ben Molitor (O-424), Katie Siedel (O-286), Larry Arrington (O-511), Justin Proffer (O-287), Laird Naylor (O-420).



8. Division/Group Communication Summary						
Function	Channel	RX Frequency N/W	RX Tone/NAC	TX Frequency N/W	TX Tone/NAC	Mode
COMMAND	NIFC C1	170.9750N	T9-100.0	168.7000N	T9-100.0	A
COMMAND	NIFC C11	170.6875N	T9-100.0	166.5750N	T9-100.0	A
COMMAND	NIFC C86	166.1250N	T9-100.0	162.1750N	T9-100.0	A
TACTICAL	NIFC T3	168.6000N	T9-100.0	168.6000N	T9-100.0	A
AIR TO GROUND	A/G CMD	169.1500N		169.1500N		A
AIR TO GROUND	A/G TAC	162.8125N		162.8125N		A
TACTICAL	CALCORD	156.0750N	T6 - 156.7	156.0750N	T6 - 156.7	A
AIR GUARD	AIR GUARD	168.6250N		168.6250N	T1 - 110.9	A

9. Prepared By (Resource Unit Leader) ANTHONY HUDLEY	Approved By (Planning Section Chief) ROBERT KOVACH	Date 08/21/2021	Time 2200
--	--	---------------------------	---------------------

Division/Group Assignment List (ICS 204 WF)
Controlled Unclassified Information/Basic

1. Incident Name:			3.			
RIVER COMPLEX			Branch:		Division/Group	
2. Operational Period: 24 HOUR			X		L	
Date/Time From: 08/22/2021 0700	SUN	Date/Time To: 08/23/2021 0700				
4. Operations Personnel						
BRANCH DIRECTOR		SHAUN CRAIG		OPERATIONS CHIEF		STEPHEN FILLMORE JON TEUTRINE
DIVISION/GROUP SUPERVISOR		MIKE SWEANY SARA BILLINGS (T)		FIELD SAFETY		RAY FRANCO (T)
5. Resources Assigned this Period						
Strike Team / Task Force / Resource Designator		LWD	Leader	Number Persons	Drop Off PT./Time	Pick Up PT./Time
REDDING JUMPERS A-140 / A-141		08/27	GREG FASHANO	15	ETNA ICP/0700	ETNA ICP/1900
HC2 GRAYBACK 5 C-87		09/02	ARIC COLEMAN	19	ETNA ICP/0700	ETNA ICP/1900
MAST LAP 11882 E-215		09/01	JESUS BAINORI	2	ETNA ICP/0700	ETNA ICP/1900
WTS2 A-1 WATER E-240		08/31	MATT THOMAS	1	ETNA ICP/0700	ETNA ICP/1900
FMOD UNDERDOG 1 O-581		09/04	DANIEL O'RILEY	2	ETNA ICP/0700	ETNA ICP/1900
6. Control Operations/Work Assignments:						
Prep the 39N05A spur and the 39N08 road. Prepare to fire along prepared line. Continue to monitor the Callahan-Cecilville Road.						
7. Special Instructions:						
Continue to collaborate with READs. READS assigned to Div L: Justin Rohde (O-287). FOBS may be moving through multiple divisions depending on assignments.						
8. Division/Group Communication Summary						
Function	Channel	RX Frequency N/W	RX Tone/NAC	TX Frequency N/W	TX Tone/NAC	Mode
COMMAND	NIFC C1	170.9750N	T9-100.0	168.7000N	T9-100.0	A
COMMAND	NIFC C11	170.6875N	T9-100.0	166.5750N	T9-100.0	A
COMMAND	NIFC C97	168.1375N	T9-100.0	165.1500N	T9-100.0	A
TACTICAL	NIFC T1	168.0500N	T9-100.0	168.0500N	T9-100.0	A
AIR TO GROUND	A/G CMD	169.1500N		169.1500N		A
AIR TO GROUND	A/G TAC	162.8125N		162.8125N		A
TACTICAL	CALCORD	156.0750N	T6 - 156.7	156.0750N	T6 - 156.7	A
AIR GUARD	AIR GUARD	168.6250N		168.6250N	T1 - 110.9	A
9. Prepared By (Resource Unit Leader)			Approved By (Planning Section Chief)		Date	Time
ANTHONY HUDLEY 			ROBERT KOVACH 		08/21/2021	2200

Division/Group Assignment List (ICS 204 WF)
Controlled Unclassified Information//Basic

1. Incident Name:			3.			
RIVER COMPLEX			Branch:		Division/Group	
2. Operational Period: 24 HOUR			X		M	
Date/Time From: 08/22/2021 0700 SUN		Date/Time To: 08/23/2021 0700 MON				
4. Operations Personnel						
BRANCH DIRECTOR SHAUN CRAIG		OPERATIONS CHIEF STEPHEN FILLMORE; JON TEUTRINE				
DIVISION/GROUP SUPERVISOR CODY STACHER		FIELD SAFETY RAY FRANCO (T)				
5. Resources Assigned this Period						
Strike Team / Task Force / Resource Designator		LWD	Leader	Number Persons	Drop Off PT./Time	Pick Up PT./Time
ENG3 SOUTH METRO 2279 E-224 *ALS*		08/31	TRAVIS MCCONNELL	4	ETNA ICP/0700	ETNA ICP/1900
ENG6 SBCC 7662 E-250		08/31	MICHAEL HOON	3	ETNA ICP/0700	ETNA ICP/1900
ENG6 CRIDDLE E-252		08/31	CRIDDLE PAUL	3	ETNA ICP/0700	ETNA ICP/1900
6. Control Operations/Work Assignments:						
Scout and plan for future control line. Work to prep and improve the Callahan-Cecilville Road.						
7. Special Instructions:						
Continue to collaborate with READs. FOBS may be moving through multiple divisions depending on assignments. READs assigned to Div L: Corey Kallstrom (O-284), Justin Proffer (O-283)						
8. Division/Group Communication Summary						
Function	Channel	RX Frequency N/W	RX Tone/NAC	TX Frequency N/W	TX Tone/NAC	Mode
COMMAND	NIFC C86	166.1250N	T9- 100.0	162.1750N	T9- 100.0	A
COMMAND	NIFC C97	168.1375N	T9- 100.0	165.1500N	T9- 100.0	A
TACTICAL	R5 TAC6	168.2375N	T9- 100.0	168.2375N	T9- 100.0	A
AIR TO GROUND	A/G CMD	169.1500N		169.1500N		A
AIR TO GROUND	A/G TAC	162.8125N		162.8125N		A
TACTICAL	CALCORD	156.0750N	T6 - 156.7	156.0750N	T6 - 156.7	A
AIR GUARD	AIR GUARD	168.6250N		168.6250N	T1 - 110.9	A
9. Prepared By (Resource Unit Leader)			Approved By (Planning Section Chief)		Date	Time
ANTHONY HUDLEY 			ROBERT KOVACH 		08/21/2021	2200

Division/Group Assignment List (ICS 204 WF)
Controlled Unclassified Information//Basic

1. Incident Name: RIVER COMPLEX		3.	
2. Operational Period: 24 HOUR		X	P / U
Date/Time From: 08/22/2021 0700	Date/Time To: 08/23/2021 0700		



4. Operations Personnel			
BRANCH DIRECTOR	SHAUN CRAIG	OPERATIONS CHIEF	STEPHEN FILLMORE JON TEUTRINE
DIVISION/GROUP SUPERVISOR	RICHARD DYKHOUSE DARIN KEYSE (T);	FIELD SAFETY	RAY FRANCO (T)

5. Resources Assigned this Period						
Strike Team / Task Force / Resource Designator	LWD	Leader	Number Persons	Drop Off PT./Time	Pick Up PT./Time	
HC2 ROCHA C-29	08/27	JORGE DURAN	20	CECILVILLE SPIKE/0700	CECILVILLE SPIKE/1900	
WFM2 MARBLE MOUNTAIN 5 O-299	08/22	JEREMY ROSE	9	CECILVILLE SPIKE/0700	CECILVILLE SPIKE/1900	
ENG3 LPF 371 E-201	08/28	GABRIEL SANTOS	5	CECILVILLE SPIKE/0700	CECILVILLE SPIKE/1900	
ENG4 YODER E-175	08/25	CODY COX	3	CECILVILLE SPIKE/0700	CECILVILLE SPIKE/1900	
DOZ3 JUNGWIRTH E-126	08/22	LARRY PERRY	2	CECILVILLE SPIKE/0700	CECILVILLE SPIKE/1900	
DOZ3 BILLY WYCOFF E-96	08/25	MIKE GARDNER	2	CECILVILLE SPIKE/0700	CECILVILLE SPIKE/1900	
WTT1 OES 62 E-129	08/22	JOE BASINSKI	2	CECILVILLE SPIKE/0700	CECILVILLE SPIKE/1900	
WTT1 5J WATER E-308	09/04	BRYAN JACKSON	2	CECILVILLE SPIKE/0700	CECILVILLE SPIKE/1900	
WTS2 ALLIED E-22	08/25	DARCY ENGEL	1	CECILVILLE SPIKE/0700	CECILVILLE SPIKE/1900	
SUPER PUMP S-56			1	CECILVILLE SPIKE/0700	CECILVILLE SPIKE/1900	
SUPER PUMP S-66			1	CECILVILLE SPIKE/0700	CECILVILLE SPIKE/1900	
SUPER PUMP S-128			1	CECILVILLE SPIKE/0700	CECILVILLE SPIKE/1900	
FMOD PACIFIC RIDGELINE O-115	08/28	MACIEL BARDOMIANO	2	CECILVILLE SPIKE/0700	CECILVILLE SPIKE/1900	
FIRE BEHAVIOR TEAM	08/22	CURT THOMPSON	7	CECILVILLE SPIKE/0700	CECILVILLE SPIKE/1900	
TFLD O-25	08/30	TY ISBELL	1	CECILVILLE SPIKE/0700	CECILVILLE SPIKE/1900	



8. Division/Group Communication Summary						
Function	Channel	RX Frequency N/W	RX Tone/NAC	TX Frequency N/W	TX Tone/NAC	Mode
COMMAND	NIFC C11	170.6875N	T9-100.0	166.5750N	T9-100.0	A
COMMAND	NIFC C86	166.1250N	T9-100.0	162.1750N	T9-100.0	A
TACTICAL	DIV U R5 TAC4	166.5500N	T9-100.0	166.5500N	T9-100.0	A
TACTICAL	DIV P R5 TAC5	167.1125N	T9-100.0	167.1125N	T9-100.0	A
AIR TO GROUND	A/G CMD	169.1500N		169.1500N		A
AIR TO GROUND	A/G TAC	162.8125N		162.8125N		A
TACTICAL	CALCORD	156.0750N	T6-156.7	156.0750N	T6-156.7	A
AIR GUARD	AIR GUARD	168.6250N		168.6250N	T1-110.9	A

9. Prepared By (Resource Unit Leader) ANTHONY HUDLEY <i>[Signature]</i>	Approved By (Planning Section Chief) ROBERT KOVACH <i>[Signature]</i>	Date 08/21/2021	Time 2200
---	---	---------------------------	---------------------



Division/Group Assignment List (ICS 204 WF)
Controlled Unclassified Information//Basic

1. Incident Name:			3.			
RIVER COMPLEX			Branch:		Division/Group	
2. Operational Period: 24 HOUR			X		P / U	
Date/Time From: 08/22/2021 0700 SUN	Date/Time To: 08/23/2021 0700 MON					
4. Operations Personnel						
BRANCH DIRECTOR SHAUN CRAIG		OPERATIONS CHIEF STEPHEN FILLMORE JON TEUTRINE				
DIVISION/GROUP SUPERVISOR RICHARD DYKHOUSE DARIN KEYSE (T);		FIELD SAFETY RAY FRANCO (T)				
5. Resources Assigned this Period						
Strike Team / Task Force / Resource Designator		LWD	Leader	Number Persons	Drop Off PT./Time	Pick Up PT./Time
EMTF O-411		08/27	JUSTIN JOHNSON	1	CECILVILLE SPIKE/0700	CECILVILLE SPIKE/1900
EMTF O-337		08/28	CHRISTOPHER ARMSTRONG	1	CECILVILLE SPIKE/0700	CECILVILLE SPIKE/1900
6. Control Operations/Work Assignments:						
Remain ready for structure defense. Continue firing operations along the 38N16 Road (directly south of Cecilville area) to the west toward Sainte Claire Creek. Patrol Summerville and Cecilville areas.						
7. Special Instructions:						
Continue to collaborate with READs. READs assigned to Divs P/U: Micah Kittel (O-345), Samuel Marano (O-346), Ben Molitor (O-424), Jessica Haglund (O-460). FOBS may be moving through multiple divisions depending on assignments.						
8. Division/Group Communication Summary						
Function	Channel	RX Frequency N/W	RX Tone/NAC	TX Frequency N/W	TX Tone/NAC	Mode
COMMAND	NIFC C11	170.6875N	T9-100.0	166.5750N	T9-100.0	A
COMMAND	NIFC C86	166.1250N	T9-100.0	162.1750N	T9-100.0	A
TACTICAL	DIV U R5 TAC4	166.5500N	T9- 100.0	166.5500N	T9- 100.0	A
TACTICAL	DIV P R5 TAC5	167.1125N	T9- 100.0	167.1125N	T9- 100.0	A
AIR TO GROUND	A/G CMD	169.1500N		169.1500N		A
AIR TO GROUND	A/G TAC	162.8125N		162.8125N		A
TACTICAL	CALCORD	156.0750N	T6 - 156.7	156.0750N	T6 - 156.7	A
AIR GUARD	AIR GUARD	168.6250N		168.6250N	T1 - 110.9	A
9. Prepared By (Resource Unit Leader)			Approved By (Planning Section Chief)		Date	Time
ANTHONY HUDLEY 			ROBERT KOVACH 		08/21/2021	2200



Division/Group Assignment List (ICS 204 WF)
Controlled Unclassified Information//Basic

1. Incident Name: RIVER COMPLEX			3.			
2. Operational Period: 24 HOUR			Branch: NIGHT OPS		Division/Group NIGHT A/H	
Date/Time From: 08/22/2021 0700 SUN		Date/Time To: 08/23/2021 0700 MON				
4. Operations Personnel						
BRANCH DIRECTOR		OPERATIONS CHIEF JOE TIESO				
DIVISION/GROUP SUPERVISOR WILL MARCKS						
5. Resources Assigned this Period						
Strike Team / Task Force / Resource Designator		LWD	Leader	Number Persons	Drop Off PT./Time	Pick Up PT./Time
HC2 BIRRUETA C-63		08/26	CHRISTIAN JUAREZ	20	WHITES GULCH SPIKE/1900	WHITES GULCH SPIKE/0700
HC2 F&F C-54		08/28	JULIAN RAMOS	20	WHITES GULCH SPIKE/1900	WHITES GULCH SPIKE/0700
ENG3 ENGINE 516 WF SUPPORT E-1		08/30	MIKE JARAMILLO	3	WHITES GULCH SPIKE/1900	WHITES GULCH SPIKE/0700
ENG6 AZ-WDC 6-61 E-299		09/03	KELBY LIHME	6	WHITES GULCH SPIKE/1900	WHITES GULCH SPIKE/0700
DOZ2 2C LAND & TIMBER E-145		08/23	JUSTIN ROBERTSON	3	WHITES GULCH SPIKE/1900	WHITES GULCH SPIKE/0700
6. Control Operations/Work Assignments:						
<p>Prep the 51 road for planned firing operations. Continue firing along the 51 road when conditions allow. Patrol and monitor along the 51 road. Continue prep from DP 4 to Murderer's Gulch. Continue to prep Sawyers Bar Road.</p>						
7. Special Instructions:						
<p>Be ready to shift gears and be re-assigned to new priority locations. We have planned firing operations on the Haypress, Summer and Cronan Fires and have active areas on all three fires.</p>						
8. Division/Group Communication Summary						
Function	Channel	RX Frequency N/W	RX Tone/NAC	TX Frequency N/W	TX Tone/NAC	Mode
COMMAND	NIFC C1	170.9750N	T9-100.0	168.7000N	T9-100.0	A
COMMAND	NIFC C85	173.1375N	T9-100.0	162.5875N	T9-100.0	A
TACTICAL	DIV A NIFC T7	168.2500N	T9-100.0	168.2500N	T9-100.0	A
TACTICAL	DIV H NIFC T6	166.7750N	T9-100.0	166.7750N	T9-100.0	A
AIR TO GROUND	A/G CMD	169.1500N		169.1500N		A
AIR TO GROUND	A/G TAC	162.8125N		162.8125N		A
TACTICAL	CALCORD	156.0750N	T6 - 156.7	156.0750N	T6 - 156.7	A
AIR GUARD	AIR GUARD	168.6250N		168.6250N	T1 - 110.9	A
9. Prepared By (Resource Unit Leader) ANTHONY HUDLEY 			Approved By (Planning Section Chief) ROBERT KOVACH 		Date 08/21/2021	Time 2200

Division/Group Assignment List (ICS 204 WF) Controlled Unclassified Information/Basic

1. Incident Name:			3.			
RIVER COMPLEX			Branch:		Division/Group	
2. Operational Period: 24 HOUR			NIGHT OPS		NIGHT K/L/P/U	
Date/Time From: 08/22/2021 0700	SUN	Date/Time To: 08/23/2021 0700				
4. Operations Personnel						
BRANCH DIRECTOR		OPERATIONS CHIEF JOE TIESO				
DIVISION/GROUP SUPERVISOR						
5. Resources Assigned this Period						
Strike Team / Task Force / Resource Designator		LWD	Leader	Number Persons	Drop Off PT./Time	Pick Up PT./Time
ENG3 NV-TDOX BRUSH 21 E-2		08/29	WILLIAM DARR	4	CECILVILLE SPIKE/1900	CECILVILLE SPIKE/0700
ENG3 NV-CLCX BRUSH 37 E-102		08/25	JOSEPH SANTOS	4	CECILVILLE SPIKE/1900	CECILVILLE SPIKE/0700
ENG3 NV-DEMC BRUSH 74 E-103 *ALS*		09/02	CHRIS TILLISH	3	CECILVILLE SPIKE/1900	CECILVILLE SPIKE/0700
ENG3 KNF 326 E-11		08/30	KEVIN TKOCH	6	CECILVILLE SPIKE/1900	CECILVILLE SPIKE/0700
ENG6 ROCKY POINT WILDFIRE 117 E-289		09/04		3	CECILVILLE SPIKE/1900	CECILVILLE SPIKE/0700
6. Control Operations/Work Assignments:						
Patrol Callahan-Cecilville Road from Division K/L break west to Cecilville and patrol Caribou Road. Continue firing operations as conditions allow. Watch for spot fires and slop-overs.						
7. Special Instructions:						
Be ready to shift gears and be re-assigned to new priority locations. We have planned firing operations on the Haypress, Summer and Cronan Fires and have active areas on all three fires.						
8. Division/Group Communication Summary						
Function	Channel	RX Frequency N/W	RX Tone/NAC	TX Frequency N/W	TX Tone/NAC	Mode
COMMAND	NIFC C1	170.9750N	T9-100.0	168.7000N	T9-100.0	A
COMMAND	NIFC C11	170.6875N	T9-100.0	166.5750N	T9-100.0	A
COMMAND	NIFC C86	166.1250N	T9-100.0	162.1750N	T9-100.0	A
TACTICAL	NIFC T1	168.0500N	T9-100.0	168.0500N	T9-100.0	A
AIR TO GROUND	A/G CMD	169.1500N		169.1500N		A
AIR TO GROUND	A/G TAC	162.8125N		162.8125N		A
TACTICAL	CALCORD	156.0750N	T6 - 156.7	156.0750N	T6 - 156.7	A
AIR GUARD	AIR GUARD	168.6250N		168.6250N	T1 - 110.9	A
9. Prepared By (Resource Unit Leader)			Approved By (Planning Section Chief)		Date	Time
ANTHONY HUDLEY 			ROBERT KOVACH 		08/21/2021	2200

Division/Group Assignment List (ICS 204 WF)
Controlled Unclassified Information//Basic

1. Incident Name:			3.			
RIVER COMPLEX			Branch:		Division/Group	
2. Operational Period: 24 HOUR			NIGHT OPS		NIGHT O	
Date/Time From: 08/22/2021 0700 SUN	Date/Time To: 08/23/2021 0700 MON					
4. Operations Personnel						
BRANCH DIRECTOR		OPERATIONS CHIEF		JOSEPH TIESO		
DIVISION/GROUP SUPERVISOR		JEFF GOYINGS		AIR ATTACK SUPERVISOR		
5. Resources Assigned this Period						
Strike Team / Task Force / Resource Designator		LWD	Leader	Number Persons	Drop Off PT./Time	Pick Up PT./Time
ES3 XSK 3201C *24 EVEN* E-221		08/28	JOHNATHON DUNCAN	16	COFFEE CREEK SPIKE/1900	COFFEE CREEK SPIKE/0700
TFLD (T) O-448		08/26	CHAD LEWIS	1	COFFEE CREEK SPIKE/1900	COFFEE CREEK SPIKE/0700
6. Control Operations/Work Assignments:						
Prep roads and structures where needed. Take point protection action as appropriate. Continue to patrol and monitor around structures after fire passes.						
7. Special Instructions:						
8. Division/Group Communication Summary						
Function	Channel	RX Frequency N/W	RX Tone/NAC	TX Frequency N/W	TX Tone/NAC	Mode
COMMAND	NIFC C11	170.6875N	T9- 100.0	166.5750N	T9- 100.0	A
COMMAND	NIFC C86	166.1250N	T9- 100.0	162.1750N	T9- 100.0	A
COMMAND	NIFC C97	168.1375N	T9- 100.0	165.1500N	T9- 100.0	A
TACTICAL	NIFC T5	166.7250N	T9- 100.0	166.7250N	T9- 100.0	A
AIR TO GROUND	A/G CMD	169.1500N		169.1500N		A
AIR TO GROUND	A/G TAC	162.8125N		162.8125N		A
TACTICAL	CALCORD	156.0750N	T6 - 156.7	156.0750N	T6 - 156.7	A
AIR GUARD	AIR GUARD	168.6250N		168.6250N	T1 - 110.9	A
9. Prepared By (Resource Unit Leader)			Approved By (Planning Section Chief)		Date	Time
ANTHONY HUDLEY 			ROBERT KOVACH 		08/21/2021	2200

AIR OPERATIONS SUMMARY
DAY/NIGHT
ICS 220

Prepared By: Isi Solis AOB

Prepared Date: 8/21/2021

Prepared Time: 1700



1. INCIDENT NAME: River Complex	2. OPS PERIOD DATE: 8/22/21	START TIME: 07:00	END TIME: 21:00	SUNRISE: 06:28	SUNSET: 19:59
---------------------------------	-----------------------------	-------------------	-----------------	----------------	---------------

3. REMARKS (Safety Notes, Hazards, Air Operations Special Equipment, etc.):
 NOTE: Give clear, concise direction when requesting missions: Location, contact and specifics
 Eg. 100 ft Long line.
 Hazards: Smoke, Visibility, non-incident aircraft, power lines and cables in drainage bottoms, snags.
 A30 and SIY main runway still open
 All GPS data to be collected in DEGREES, MINUTES, DECIMAL MINUTES format.
 Mail all costs to: 2021.river.finance@firenet.gov and Eleazar.martinez@usda.gov

4. Helibase Information:
 Scott Valley Helibase
 41°33.40
 122°51.20

5. TFR's:
 POLYGON
 Center Point
 Latitude: N41 23.330
 Longitude: W123 03.430
 Altitude: 12,500' MSL
 NOTAMS: 1/2912
 Frequency: 123.625
<http://tfr.faa.gov>

6. PERSONNEL	NAME	PHONE #	7. FREQUENCIES	RX	TX	8. MEDIVAC SHIP INFORMATION
AOBD	Isi Solis	760-417-9298	AIR TACTICS	168.7375	168.7375	Day: Night:
ASGS	Eleazar Martinez	559-359-7346	ROTOR VICTOR	119.125	119.125	Name: 8HX DAY @ SCOTT VALLEY SHORT HAUL
SCOTT VALLEY HELIBASE		530-468-1294	AIR TO GROUND CMD	169.150	169.150	GUARD 822 @ REDDING 24-hour coverage NVG hoist capable
HEBM	Lee Steward	775-220-6364	AIR TO GROUND TAC DECK	162.8125	162.8125	
HEBM T				168.350	168.350	
ATGS AA05	Tony Herbert	530-521-4854	CMD RIVER	172.250	165.075	
ATGS T AA05	Isaac Flattley	530-864-0202	CMD SALMON	172.400	164.125	
HLCO	Bill Lampert	530-598-4128	CALCORD	156.0750	156.0750	
UASP	Joe Don Morton	907-388-1050	AIR GUARD	168.6250	168.6250	
Virtual AOB	John Crotty	805-440-6186	TOWER	120.225	120.225	
Idlewild MRB	Ivan	208-659-4057	TFR VICTOR	123.625	123.625	
Scott Valley Tower	Stephan Corrado	208-513-3394	Multiple CMDs	See 205		

HELICOPTERS

FAA N#	T	MAKE/ MODEL	BASE	START	AVAIL	REMARKS	FAA N#	T	MAKE/MODEL	BASE	START	AVAIL	REMARKS
9125M	1	CH 54	Scott Valley	0730	0800	EU/Tank							
462WY	1	CH 46E	Scott Valley	0730	0800	CWN/Bucket							
H-502	2	Bell 205 A-1	Scott Valley	0730	0800	EU/Bucket							
205RH	2	Bell 205 A-1	Scott Valley	0730	1000	EU/Bucket/ Rappel							
8HX	3	A-STAR 350 B3	Scott Valley	0730	0800	EU/Short Haul/Bucket							
47KT	3	Bell 407	Scott Valley	0730	0800	CWN/Recon/ Bucket/HLCO							

UAS / FIXED WING

UR31	3	M-600/Ignis	Cecilville Spike	0730	0800	PSD/IR							
UR32	3	M-600/Ignis	Cecilville Spike	0730	0800	PSD/IR							

Missions:	Aircraft	AVAIL	Departure Point	Destination
Air Attack	AA-05	0800	Siskiyou/RDD	FIRE
Bucket Support	ALL	0800	Scott Valley	FIRE
RECON	T-3	0800	Scott Valley	FIRE
Retardant				Provide Tactical Aerial Support Water dropping requested by Ops, Branch, Division or Air Attack As requested. Coordinate requests with AOBDD. On request: Check application avoidance areas MRB for helicopters available at Idlewild MRB 41° 19.628 X 123 ° 03.78 Contact on Air to Ground
MEDIVAC	8HX	0800		As requested
Initial Attack	TBD	0800	TBD	TBD
UAS PSD	UR31	0800	TBD	FIRE
				Request through RIVER COMPLEX Communications on Command Repeater. Give location: lat/long if known, and current visibility. Check Medical Plan/IAP. Provide IA Helitack and loan copters on request

Kinds of fatigue and different stages.



Objective – Mental (Cognitive*)

- Reduced cognitive functioning and mental capacity.



Physical

- Reduced bodily functioning and physical exhaustion.



Subjective – Symptomatic (Boredom*)

- Feelings of tiredness, sleepiness, drowsiness

- **The first step toward becoming a good decision maker on the fire line is to recognize that fatigue hampers your ability to make appropriate decisions - fatigue affects everyone. Fatigue has an impact on risk taking.**
- **Studies that focus on how lack of sleep affects work performance during long shifts agree for people to perform well they should average one hour of sleep for every 2 hours of work.**
- **Breaks are a hedge against fatigue. Fatigue can rapidly overtake you. Breaks of 5 to 10 minutes or more can keep performance from declining. The number and length of breaks should increase after 8 hours, because fatigue builds through-out a shift.**

Are we in a routine situation?

Are we fatigued to the point where we think everything is routine?

Are we dismissive to a hazard later in the season that we would give more attention to earlier in the year?

What can we control currently?


“Be purposeful and don’t allow yourself and others around you to simply fall into automatic responses without pausing long enough to really take a hard look at the situation. Stay engaged!”

INCIDENT SAFETY ANALYSIS 215a

River Complex / CA KNF 006385 - Sunday, August 22, 2021

8. Location	9. Hazard	6. Control or Abatement Action (Engineering, Administrative, PPE, Avoidance, Education, etc)
All	Air Operations	<ul style="list-style-type: none"> ~ Follow "Aviation Watch-Out Situations" on page 46, IRPG. ~ Don't plan on air resources for medical transport or resupply. ~ Refer to page 58, IRPG for directing bucket drops ~ Ensure positive communication with all air resources ~ Ensure all resources on Div are aware of air ops ~ Use signal flash or flagging to help pilots ~ Stay away from trees as drops can bring them down.
All	Extended Medical Extraction Times	<ul style="list-style-type: none"> ~ Identify helispots and Lat/Longs, ensure they're known. ~ Know 8 Line and remain organized and calm. ~ Stay current on weather conditions that could effect Helicopter operations. ~ Preplan extractions on your division and update as you go. ~ Call for adjoining resources for assistance.
All	Hazard Trees	<ul style="list-style-type: none"> ~ Follow "Hazard Tree Safety" guidelines, IRPG page 22,23. ~ Post lookouts, or use a spotter in mop-up areas with personnel ~ Don't park vehicles or take breaks in high concentrations of hazard trees ~ Establish trigger points for disengagement during high wind events ~ Remember that the hazard zone extends a minimum of 2 1/2 tree heights ~ Aviation drops may bring down trees, burned or unburned
All	Steep Terrain & Rolling Debris	<ul style="list-style-type: none"> ~ Maintain 8'-10' spacing when working & walking. ~ Don't work directly above or below any personnel. ~ Be on the lookout for rolling rocks, debris, or burning material. ~ Shout out loudly any rock or log rolling down the hill. ~ Evaluate necessity to send personnel in areas with limited access. ~ Post lookouts (IRPG pg 7).
All	Night Operations	<ul style="list-style-type: none"> ~ Stay alert for snags and other hazards not easily seen ~ Maintain high visibility in work area and wear vest while in roadway. ~ Use glow sticks to mark escape routes and hazards ~ Factor in that travel on foot and in vehicles will be slower at night. ~ Ensure personnel have a personal light (headlamp). ~ Watch for signs of fatigue ~ Take breaks away from areas of known hazards
All	Structure Protection & HAZMAT	<ul style="list-style-type: none"> ~ Review "Wildland Urban Interface" Watch outs, IRPG page 12. Have LCES in place. ~ Use "Structure Assessment" checklist, IRPG pages 13-16. ~ Follow "HAZMAT Incident Operations" on pages 36-38 in IRPG.
All	Driving & Traffic	<ul style="list-style-type: none"> ~ Practice "Defensive Driving" techniques traveling on all roads and city streets ~ Use spotters when backing ~ Honk horn to alert personnel when backing ~ Keep clutter off dash and inside cab. ~ Follow Driving LCES (Lights, Chock blocks, Emergency brake, Seat belts. ~ Always use headlights ~ Yield to pedestrians and bicycles ~ Observe posted speed limits. ~ Use the 3 second rule for following distance when driving ~ Use chock blocks, turn wheels into hill. ~ Avoid distractions (eating, cell phones, radio) ~ Ensure that windshields are kept clean of dust and bugs.
All	Fatigue & Over Exertion	<ul style="list-style-type: none"> ~ Drink 1 quart of water each hour during and after work. ~ Rotate crews out of smoky areas. ~ Set a reasonable work pace and allow adequate rest breaks while on the project. ~ Stagger work crews start time to limit fatigue. ~ Use buddy system to monitor personnel of heat related and fatigue issues. ~ Follow work / rest guidelines.

INCIDENT SAFETY ANALYSIS 215a

All	Firefighter & Public Smoke Exposure	<ul style="list-style-type: none"> ~ Identify homes and structures with private parties remaining behind the evacuation. ~ Identify personnel responsible for contacting private parties ~ Use warning lights and provide traffic control on roadways during smoky and night operations. ~ Rotate crews out of smoky areas during firing and mop-up operations. ~ Contact Communications when firing operations are initiated and stopped.
All	Heat Related Illness (HRI)& Dehydration	<ul style="list-style-type: none"> ~ Drink Fluids throughout operational period (6-8 qts/shift). ~ Maintain water/electrolyte ratio of 3 to 1. ~ Carry extra water on line and cache water at drop points. ~ Take Frequent breaks, minimum of 10 minutes every hour. ~ Allow out of area resources time to acclimatize before expecting peak performance. ~ Recognize symptoms of HEAT RELATED ILLNESS which include. <ul style="list-style-type: none"> o Lack of energy o Headaches, dizziness o Lack of rest o No hunger, poor eating habits o Hot skin, and lack of sweating
All	Extreme Fire Behavior	<ul style="list-style-type: none"> ~ Share weather observations with all personnel assigned to division. ~ Establish "Trigger Points" to withdraw. ~ Ensure real safety zones and quality escape routes exist prior to engagement. ~ Use "Risk Management" process prior to engaging in suppression actions, refer to page 1 IRPG. ~ Ensure awareness of thunderstorms and their effects in the area.
All	Heavy Equipment Operations	<ul style="list-style-type: none"> ~ Ensure operators know the plan and have an out. ~ Ensure communications are established with operators. ~ Use hand signals if other communications are unavailable. ~ Maintain a 50'-100' exclusion area around equipment and increase it to 1 1/2 times tree height when in timber. ~ Use a spotter when backing. ~ Avoid working below heavy equipment.
All	Firing Operations & Devices	<ul style="list-style-type: none"> ~ Only personnel trained in the use of each device will be authorized to use firing equipment. ~ Ensure all personnel are aware of firing operation that may affect them. ~ Wear appropriate PPE. ~ Ensure aerial/ground ignition plans have been adequately developed and personnel are briefed.
All	Infectious Disease\COVID	<ul style="list-style-type: none"> ~ Wash hands frequently / maintain good hygiene. ~ Maintain 6' separation at all times in camp. ~ Use module of one concept. ~ Use technology as often as possible for meetings. ~ Do not share phones/radios. ~ If you feel sick isolate immediately and notify supervisor.
<p>T. Ziemer SDF2  OSC 2 (+)</p>		

INCIDENT RADIO COMMUNICATIONS PLAN (ICS 205)

Controlled Unclassified Information//Basic

1. Incident Name: RIVER COMPLEX

2. Date/Time Prepared: 08/21/2021 1057

3. Operational Period: 24 HOUR

Date/Time From: 08/22/2021 0700 **SUN**

Date/Time To: 08/23/2021 0700 **MON**

Zone Group	Ch #	Function	Channel Name/Trunked Radio System/ Talkgroup	Assignment	RX Freq	RX Tone/NAC	TX Freq	TX Tone/NAC	Mode (A,D, or M)	Remarks
15	1	COMMAND	SALMON	IA USE	172.4000N		164.1250N	T6-156.7	A	T6-156.7 PRI / T5-146.2 SEC
15	2	COMMAND	RIVER	IA USE	172.2500N		165.0750N	T7-167.9	A	T7-167.9 PRI / T10-107.2 SEC
15	3	COMMAND	NIFC C1	ALL RESOURCES	170.9750N	T9-100.0	168.7000N	T9-100.0	A	TONE 9-100.0 EDDY GULCH LOOKOUT
15	4	COMMAND	NIFC C11	ALL RESOURCES	170.6875N	T9-100.0	166.5750N	T9-100.0	A	TONE 9-100.0 ABOVE CECILVILLE
15	5	COMMAND	NIFC C31	ALL RESOURCES	173.0250N	T9-100.0	163.8250N	T9-100.0	A	TONE 9-100.0 CRAGGY PEAK
15	6	COMMAND	NIFC C85	BRANCH I	173.1375N	T9-100.0	162.5875N	T9-100.0	A	TONE 9-100.0 BLUE RIDGE LOOKOUT
15	7	COMMAND	NIFC C86	BRANCH X	166.1250N	T9-100.0	162.1750N	T9-100.0	A	TONE 9-100.0 BRANCH X PACKERS PEAK
15	8	TACTICAL	NIFC T1	BR X, DIV L	168.0500N	T9-100.0	168.0500N	T9-100.0	A	BRANCH X DIVISION L
15	9	TACTICAL	NIFC T3	BR X DIV K	168.6000N	T9-100.0	168.6000N	T9-100.0	A	BRANCH X DIVISION K
15	10	TACTICAL	NIFC T5	BR V DIV O/ DIV NIGHT O	166.7250N	T9-100.0	166.7250N	T9-100.0	A	BRANCH V DIVISION O/ DIVISION NIGHT O
15	11	TACTICAL	NIFC T6	BR I DIV H, BRANCH I NIGHT	166.7750N	T9-100.0	166.7750N	T9-100.0	A	BRANCH I DIVISION H, BRANCH I NIGHT
15	12	TACTICAL	NIFC T7	BR I DIV A	168.2500N	T9-100.0	168.2500N	T9-100.0	A	BRANCH I DIVISION A
15	13	AIR TO GROUND	A/G CMD	ALL RESOURCES	169.1500N		169.1500N		A	AIR/GROUND COMMAND
15	14	AIR TO GROUND	A/G TAC	ALL RESOURCES	162.8125N		162.8125N		A	AIR/GROUND TACTICAL
15	15	TACTICAL	CALCORD	ALL RESOURCES	156.0750N	T6 - 156.7	156.0750N	T6 - 156.7	A	MEDEVAC COORDINATION
15	16	AIR GUARD	AIRGUARD	ALL RESOURCES	168.6250N		168.6250N	T1 - 110.9	A	TONE ON TRANSMIT ONLY - URGENT AIRCRAFT CONTACT

5. Special Instructions: ALL FREQUENCIES ARE ANALOG, NARROWBAND I COMMUNICATIONS PH. 530-467-1509 BRANCH I

6. Prepared By: (Communications Unit Leader) **Name:** MAKAR PASHABEZYAN COM1(T) / MATT HOLMES **Signature:** *[Signature]*

ICS 205 **IAP Page** **Date/Time:** 08/21/2021 1057

INCIDENT RADIO COMMUNICATIONS PLAN (ICS 205)

Controlled Unclassified Information//Basic

1. Incident Name: RIVER COMPLEX
2. Date/Time Prepared: 08/21/2021 1057
3. Operational Period: 24 HOUR
Date/Time From: 08/22/2021 0700
Date/Time To: 08/23/2021 0700

4. Basic Radio Channel Use:


Zone Group	Ch #	Function	Channel Name/Trunked Radio System Talkgroup	Assignment	RX Freq	RX Tone/NAC	TX Freq	TX Tone/NAC	Mode (A, D, or M)	Remarks
15	1	COMMAND	SALMON	IA USE	172.4000N		164.1250N	T6-156.7	A	T6-156.7 PRI / T5-146.2 SEC
15	2	COMMAND	NIFC C1	ALL RESOURCES	170.9750N	T9-100.0	168.7000N	T9-100.0	A	TONE 9-100.0 EDDY GULCH LOOKOUT
15	3	COMMAND	NIFC C11	ALL RESOURCES	170.8875N	T9-100.0	166.5750N	T9-100.0	A	TONE 9-100.0 ABOVE CECILVILLE
15	4	COMMAND	NIFC C31	ALL RESOURCES	173.0250N	T9- 100.0	163.8250N	T9-100.0	A	T9- 100.0 CRAGGY PEAK
15	5	COMMAND	NIFC C86	ALL RESOURCES	166.1250N	T9-100.0	162.1750N	T9-100.0	A	TONE 9-100.0 ALL RESOURCES PACKERS PEAK
15	6	COMMAND	NIFC C97	BRANCH V	168.1375N	T9-100.0	165.1500N	T9-100.0	A	TONE 9-100.0 BRANCH V BILLYS PEAK LOOKOUT
15	7	TACTICAL	NIFC T1	BR X, DIV L BR X NIGHT	168.0500N	T9-100.0	168.0500N	T9-100.0	A	BRANCH X DIVISION L BRANCH X NIGHT
15	8	TACTICAL	NIFC T3	BR X DIV K	168.6000N	T9-100.0	168.6000N	T9-100.0	A	BRANCH X DIVISION K
15	9	TACTICAL	NIFC T5	BR V DIV O/DIV NIGHT O	166.7250N	T9-100.0	166.7250N	T9-100.0	A	BRANCH V DIVISION O/DIVISION NIGHT O
15	10	TACTICAL	R5 TAC 4	BR X DIV U	166.5500N	T9-100.0	166.5500N	T9-100.0	A	BRANCH X DIVISION U
15	11	TACTICAL	R5 TAC 5	BR X, DIV P	167.1125N	T9-100.0	167.1125N	T9-100.0	A	BRANCH X DIVISION P
15	12	TACTICAL	R5 TAC 6	BR X DIV M, CONTINGENCY	168.2375N	T9-100.0	168.2375N	T9-100.0	A	BRANCH X DIVISION M, CONTINGENCY
15	13	AIR TO GROUND	A/G CMD	ALL RESOURCES	169.1500N		169.1500N		A	AIR/GROUND COMMAND
15	14	AIR TO GROUND	A/G TAC	ALL RESOURCES	162.8125N		162.8125N		A	AIR/GROUND TACTICAL
15	15	TACTICAL	CALCORD	ALL RESOURCES	156.0750N	T6 - 156.7	156.0750N	T6 - 156.7	A	MEDEVAC COORDINATION
15	16	AIR GUARD	AIRGUARD	ALL RESOURCES	168.6250N		168.6250N	T1 - 110.9	A	TONE ON TRANSMIT ONLY - URGENT AIRCRAFT CONTACT

5. Special Instructions: ALL FREQUENCIES ARE ANALOG, NARROWBAND I COMMUNICATIONS PH. 530-467-1509 BRANCH V, X

6. Prepared By: (Communications Unit Leader) Name: MAKAR PASHABEZYAN COM1(T) / MATT HOLMES
 Signature: *M. Holmes*
 Date/Time: 08/21/2021 1057

ICS 205 IAP Page

INCIDENT RADIO COMMUNICATIONS PLAN		Incident Name			RIVER COMPLEX			Date/Time Prepared		Operational Period Date/Time	
SKU / KNF MTZ IA FREQUENCIES		8/21/2021 2200			8/22/2021 0600 - 8/23/2021 1600						
LN #	Function	Channel Name/Trunked Radio System Talkgroup	Assignment	RX Freq	N or W	RX Tone/NAC	TX Freq	N or W	TX Tone/NAC	Mode A, D or M	Remarks
1	COMMAND	SKU LOCAL	MTZ IA	151.3250N			159.3600N		OST	A	YREKA ECC
2	TACTICAL	CDF TAC 9	MTZ IA	151.3850N		T16-192.8	151.3850N		T16-192.8	A	
3	AIR/GROUND	CDF A/G 1	MTZ IA	151.2200N		T16-192.8	151.2200N		T16-192.8	A	
4											
5											
6											
7											
8											
9											
10											
11											
12											
13											
14											
15	MEDICAL	CALCORD		156.0750N		T6 - 156.7	156.0750N		T6 - 156.7	A	
16	GUARD	AIRGUARD		168.6250N			168.6250N		T1 - 110.9	A	
17											
18											
19											
20	GUARD	AIRGUARD		168.6250N			168.6250N		T1 - 110.9	A	

321-253-3888

 Makar Pashabezyan COMML (T) / Matt Holmes COMT

The convention calls for frequency lists to show four digits after the decimal place, followed by either an "N" or a "W", depending on whether the frequency is narrow or wide band. Mode refers to either "A" or "D" indicating analog or digital (e.g. Project 25) or "M" indicating mixed mode. All channels are shown as if programmed in a control station, mobile or portable radio. Repeater and base stations must be programmed with the Rx and Tx reversed.

TEAM 15 COVID-19 Best Practices / Mitigation

Minimize risk and limit exposure to COVID-19 by daily screening, minimizing large group settings, social distancing, wearing face coverings when appropriate, hand washing, cover your mouth and nose when coughing or sneezing and practicing good hygiene

At the beginning of the shift, supervisors should remind their personnel to self-screen for symptoms.

WILDLAND FIRE COVID-19 SCREENING TOOL

Today or in the past 24 hours, have you had any of the following symptoms¹?

Symptom
Cough more than expected?
Shortness of breath or difficulty breathing?
Fever? Chills?
Muscle pain, outside your normal for firefighting?
Sore throat?
New loss of taste or smell?
Fatigue, outside your normal for firefighting?
Headache, outside your normal for firefighting?
Congestion or runny nose, outside your normal for firefighting?
Nausea or vomiting
Diarrhea

** Take temperature with no-touch thermometer, if available **

¹ Symptoms of Coronavirus

<https://www.cdc.gov/coronavirus/2019-ncov/symptoms-testing/symptoms.html>

Do your part to minimize your risk of exposure and limit the spread COVID-19.

Public Considerations

- ⇒ Wear a face covering when in public.
- ⇒ Wash your hands often.
- ⇒ Use hand sanitizer after pumping gas.
- ⇒ Use hand sanitizer prior to getting into your vehicle after visiting the grocery store or a restaurant.
- ⇒ Set the example while in the public eye.

**Keep in mind that fire camp is in a city with a populous and the potential for the COVID virus to be present is greater.*




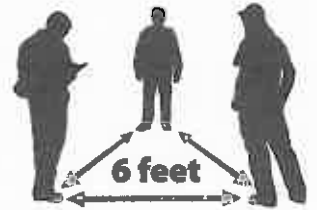
If you answered Yes to these symptoms, report it to your supervisor immediately, self-isolate away from other people until given direction and call **MEDICAL**.

Prevention and Management of COVID-19 During Wildland Fire Operations

Keep yourself and your peers safe by practicing these measures whenever possible

Practice Social/Physical Distancing

- Do not gather in groups or shake hands.
- Hold necessary meetings outside and maintain a social distance of 6 feet.
- Use radios, remote units, and virtual technology for communications as much as possible.
- Establish smaller spike camps to insulate crews/modules from each other and outside personnel and resources (Module as One).
- Keep newly onboarded crewmembers separate for 2 weeks.
- Create separate spaces in offices and housing and stagger work hours.
- Wear cloth face coverings and practice hand hygiene when riding in vehicles or coming into contact with outside resources, personnel, or the general public.



Clean and Disinfect

- Clean and disinfect shared areas and high touch surfaces in workplaces, vehicles, and housing at regular intervals.
- Use appropriate PPE and follow product label instructions when cleaning and disinfecting.
- Do not share dishes, drinking glasses, cups, eating utensils, towels, or bedding without appropriately sanitizing them.
- Minimize equipment sharing, disinfect equipment, and wash/sanitize hands before and after use.



Maintain a Healthy Workforce



- Monitor your own health and maintain awareness of symptoms.
- Prioritize rest, proper hydration, and nutrition to reduce cumulative fatigue.
- Practice rigorous sanitation and personal hygiene, including covering coughs and sneezes and washing/sanitizing hands.
- Conduct symptom screening, including temperature checks, at duty stations or on incidents.
- Mitigate smoke exposure whenever possible.
- Assign at-risk individuals to duties that reduce their potential for contracting the illness.




98.6 °F



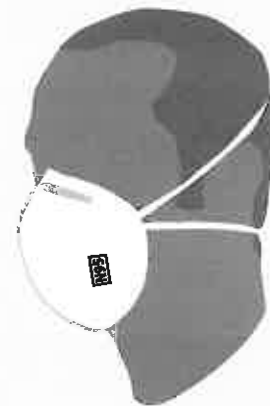
Prevent the Spread of COVID-19

- Separate sick individuals; provide a separate bedroom, bathroom, and essential supplies.
- Sick individuals must wear a face mask or cloth covering over their nose and mouth and maintain a 6-foot distance.
- Seek immediate medical attention if someone develops emergency warning signs for COVID-19.
- Only discontinue isolation after meeting CDC criteria.



Understand Different Face Coverings

- Cloth face coverings over the mouth and nose are not PPE and should be washed with soap and water after each use.
- Disposable face and surgical masks covering the mouth and nose are not PPE and should be discarded after one use.
- N95 filtering facepiece respirators are PPE and have a close facial fit and efficient filtration of airborne particles.



Other Resources

- Centers for Disease Control and Prevention:
<https://www.cdc.gov/coronavirus/2019-ncov/>.
- National Wildfire Coordinating Group:
<https://www.nwcg.gov/committees/emergency-medical-committee/infectious-disease-guidance>.



DEMOB for 08/22/2021						
E-137	NORTH ZONE FALLERS 1	CHIP	PVT	ID-FCF	08/22/2021	8:00
C-21	COBRAS 2	HC2I	USFS	CA-SQF	08/22/2021	8:15
O-158	DAVIS, STEVEN	SOF2	USFS	TX-TXF	08/22/2021	8:30
O-213	TOOLEY, GREGORY	SOFR	CNTY	CA-ORC	08/22/2021	8:45
O-215	EAGAN, SHANE	IMET	NWS	MO-CRHW	08/22/2021	9:00
O-229	WEST, BRYAN CHANG	SCKN	USFS	CO-R02	08/22/2021	9:15
O-240	APARICIO, JAMES	FOBS	CNTY	CA-SJS	08/22/2021	9:30
O-245	DICKINSON, MATTHEW B	THSP	USFS	WI-NRF	08/22/2021	9:45
O-246	THOMPSON, KURT	DIVS	USFS	TN-CNF	08/22/2021	10:00
O-247	DAILEY, SCOTT	THSP	USFS	CA-TNF	08/22/2021	10:15
O-255	EWELL, CAROL	THSP	USFS	CA-STF	08/22/2021	10:30
O-270	HANDLEY, PAIGE E	READ	USFS	NM-CIF	08/22/2021	10:45
O-272	OROZCO, DAVID	READ	USFS	NM-CIF	08/22/2021	11:00
O-290	FORD, JON	COMT	CNTY	CA-MOR	08/22/2021	11:15
O-316	SWALE, SEAN PATRICK	FOBS	CNTY	CA-SJS	08/22/2021	11:30

DEMOB for 08/23/2021						
E-123	PARAMEDICS UNLIMITED AMBO 1	AMBU	PVT	CA-KNF	08/23/2021	8:00
O-85	MARTINEZ, NICK	EMTF	CNTY	CA-WDL	08/23/2021	8:15
E-129	OES 62	WTT1	OES	CA-VCF	08/23/2021	8:30
O-299	MARBLE MOUNTAIN 5	WFM2	USFS	CA-KNF	08/23/2021	8:45
O-248	BARBA, CHRISTINA JOY	THSP	USFS	CA-BDF	08/23/2021	9:00
O-250	RUSWICK, STEPHEN K	THSP	NPS	VA-SHP	08/23/2021	9:15
O-251	KEY, HANNAH M	FEMO	USFS	CA-SNF	08/23/2021	9:30
O-254	BUTZ, RAMONA	READ	USFS	CA-SRF	08/23/2021	9:45
O-256	HECKEL, MARYJANE L	REAF	USFS	UT-DIF	08/23/2021	10:00
O-267	WATTS-TOBIN, ALEX R	REAF	CNTY	CA-KTA	08/23/2021	10:15
O-269	DEKKER, DONALD G	FDUL	USFS	OH-WAF	08/23/2021	10:30
O-275	KEYSE, DARIN	DIVS	USFS	TX-TXF	08/23/2021	10:45
O-286	SIEDEL, KATHERINE L	REAF	FWS	CA-LKR	08/23/2021	11:00
O-287	ROHDE, JUSTIN DANIEL	REAF	USFS	CA-SRF	08/23/2021	11:15
O-289	GARCIA, RON	SOF2	USFS	CA-SNF	08/23/2021	11:30

DEMOB for 08/24/2021						
O-253	HUDEC, JESSICA	FEMO	USFS	WA-GPF	08/24/2021	8:00
O-268	TORRES, ANTHONY R	HRSP	USFS	DC-WOF	08/24/2021	8:15
O-277	DAVIS, ISAAC	ARCH	USFS	NM-CIF	08/24/2021	8:30
O-278	BOEDY, RANDALL D	ARCH	USFS	KY-DBF	08/24/2021	8:45
O-285	FREITAG, LINDSEY M	REAF	BLM	CO-GWD	08/24/2021	9:00
O-345	KITTLE, MICAH ANDREW MOORE	BAES	USFS	CA-KNF	08/24/2021	9:15
O-346	MARANO, SAMUEL PATRICK	BAES	USFS	CA-KNF	08/24/2021	9:30
S-226	ZERO HERO	TRA	PVT	CA-YICC	08/24/2021	9:45
S-264	ZERO HERO LLC	SPT	PVT	CA-YICC	08/24/2021	10:00

**** If you are flying out, check with the DEMOB trailer at least 72 hours before your departure date. ****

TRAINING MESSAGE

Training Specialist Check-in – If you have a position task book (PTB), please scan the QR code below to initiate the check-in process with the Incident Training Specialist. Please complete the form in its entirety. Upon completion, at your earliest convenience, please email a copy of your qualification card and position task book cover (see below for email address).

For your convenience, an electronic ICS-225 or ICS-226 and Evaluation Record will be sent to you after you complete the check-in process.



RIVER COMPLEX FIRE TRAINEE CHECK-IN

Training Specialist Closeout – In order to receive credit for your assignment, you must close out with the Incident Training Specialist prior to demob.

Close out requirements include:

1. Ensure your trainer(s)/evaluator(s) has/have initialed completed tasks in your PTB,
2. Obtain an Incident Performance Rating (please sign in the appropriate block at the bottom of the form),
3. Obtain an Evaluation Record,
4. If evaluator initialed #1 on your Evaluation Record, ensure he/she signs as final evaluator (located on the backside of your PTB cover page),
5. Email all documentation (including item #4), when appropriate.
6. Complete Exit Interview.



RIVER COMPLEX FIRE TRAINEE EXIT INTERVIEW

Debra Burgos, Incident Training Specialist
Email: debra.burgos@usda.gov

River Complex Public Information Message



Stop by and visit us at the PIO yurt located next to the briefing area entrance!

Public Fire Information Line is:

707-596-6075

If you need to have packages delivered to ICP, please have them shipped to:

For Fedex/UPS...

**124 Horn Lane
Etna, CA 96027**

For USPS...

**General Delivery
River Complex
C/O Your Name
119 Diggles St
Etna, CA 96027**

Missing anything? Lost and Found items will be stored at the PIO yurt.


Help us tell your story, and share the outstanding work being done! The River Complex PIO shop would like you to submit photos of your operations on the fire. Everything from camp to suppression operations...Email: 2021.River@firenet.gov

Pause before you post! Prior to posting photos to personal social media accounts, please submit photos to the PIO Shop, and take a moment to review the *Pause Before Posting Guidelines*:

Consider agency guidelines and potential ramifications before posting pictures of:

- Fireline personnel NOT wearing full PPE
- Identifiable structures (ie. Addresses)
- Burning or destroyed structures
- Inmate crews
- Faces of children
- Accident/injury/fatality/investigation scenes
- Sensitive natural or cultural resources (or QR codes to maps that identify locations)
- Whiteboards/Flipcharts etc. with passwords/contacts or PII visible
- License plates

If you need additional info or have questions about what to and not to post, please stop by and see us!



Klamath NF Facebook



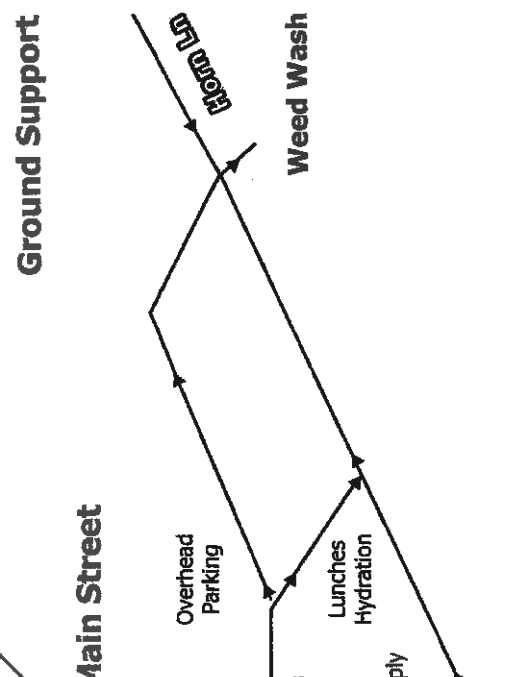
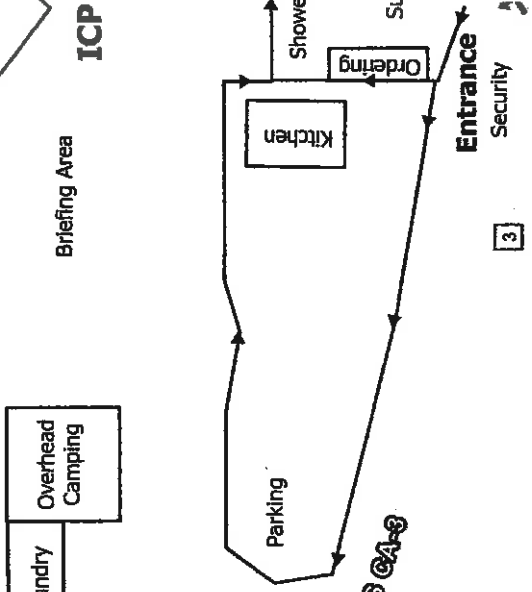
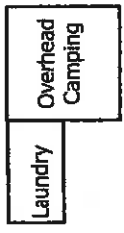
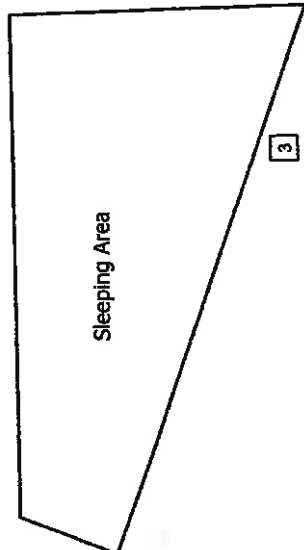
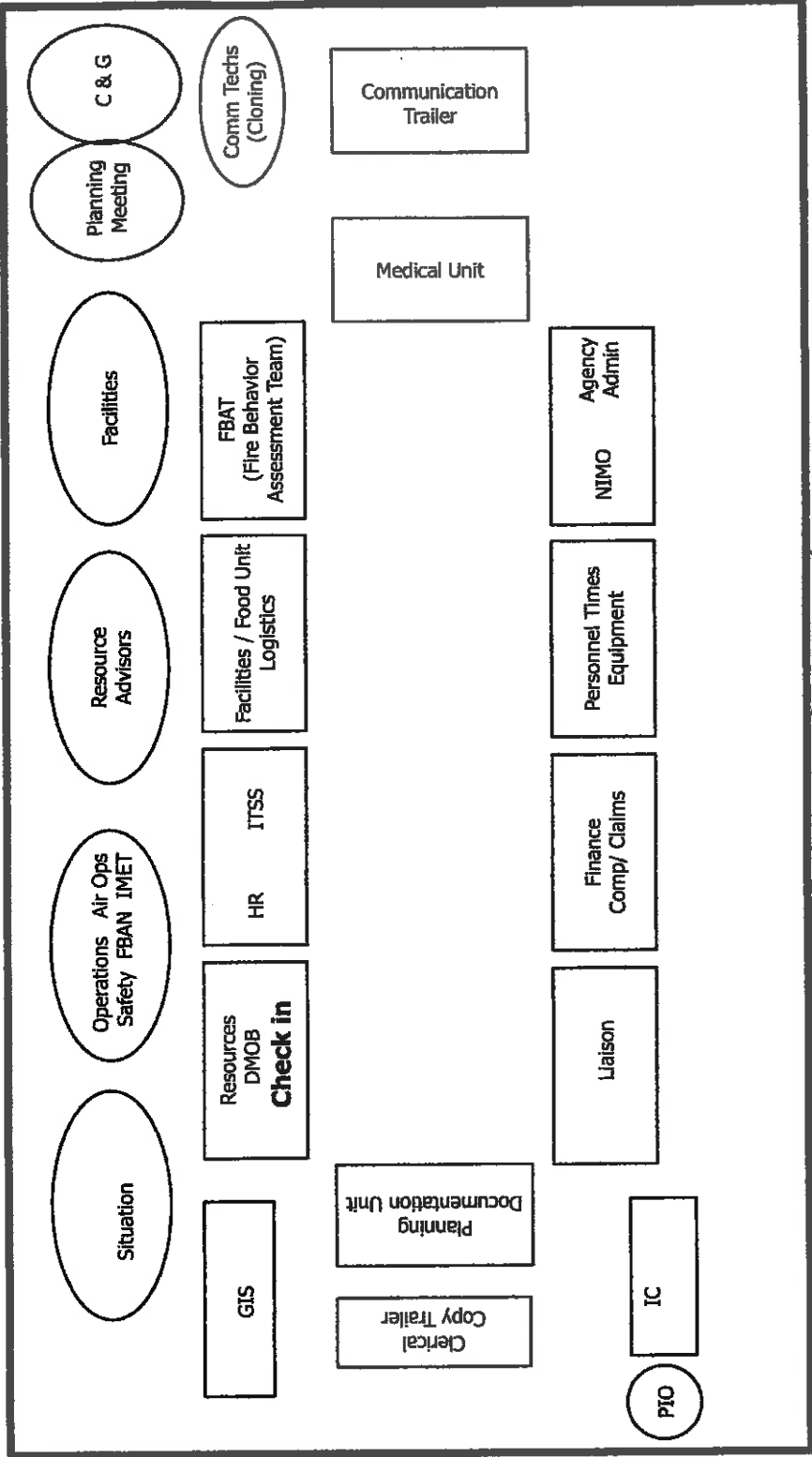
River Complex Inciweb

ICP Facilities Map

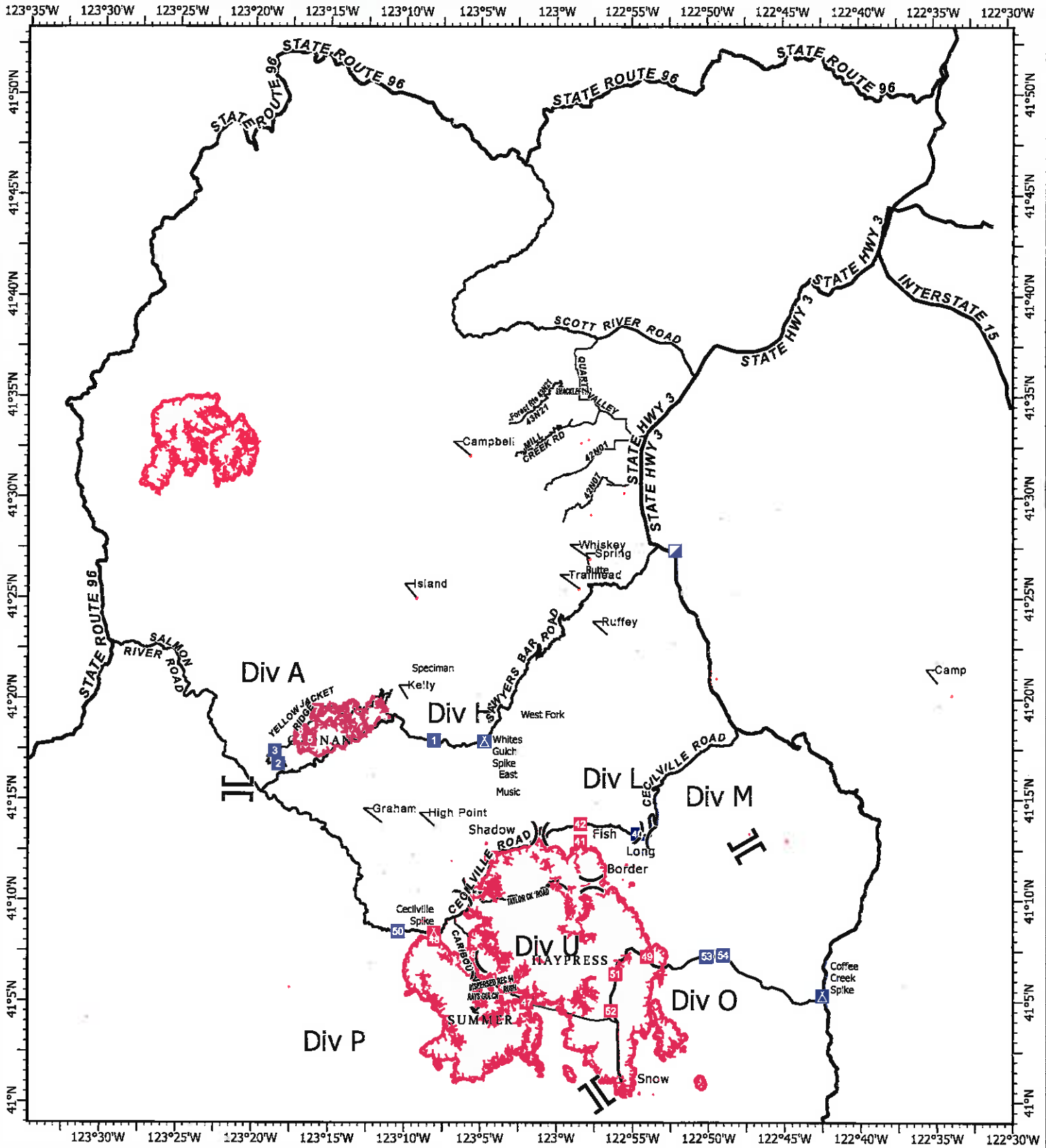
River Complex
CA-KNF-006385



06/13/2021



(Features not to scale)

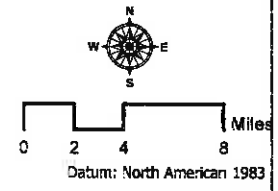


River Complex

CA-KNF-006385
8/21/21 07:00

80,400 acres
IR updated 8/19/21 21:00

- Incident Command Post
- Drop Point
- Camp
- ⊥ Division Break
- ⊥ Branch Break
- ⊥ Temporary Flight Restriction
- ▬ Fire Edge
- ▬ Wildfire Daily Fire Perimeter
- ▬ Highway
- ▬ Main Route
- ▬ Local



MEDICAL PLAN _ ICS 206	1. INCIDENT NAME River Complex	2. DATE PREPARED 08/21/21	3. TIME PREPARED 17:30	4. OPERATIONAL PERIOD 8/22/21-8/23/21 07:00-07:00
---	--	-------------------------------------	----------------------------------	--

5. INCIDENT MEDICAL AID STATIONS

MEDICAL AID STATIONS	LOCATION	R.N. & EMT	
		YES	NO
Mountain Medics - Medical Support Trailer	Cecilville Spike (530) 605 - 5205	X	

6. TRANSPORTATION

A. AIR AMBULANCES

NAME	LOCATION	CONTACT Ph: (530) 467-1509	PARAMEDICS	
			YES	NO
Air Ambulance / Type 3	Medford, OR	River Communications	X	
CHP (Daytime only Hoist) / Type 3	Redding, CA	River Communications	X	
Helicopter 8HX (Daytime only Short Haul) / Type 3	Scott Valley, CA	River Communications		X
Coast Guard (Night Hoist) / Type 2	McKinleyville, CA	River Communications	X	
National Guard 820 (Night Hoist) / Type 1	Redding, CA	River Communications	X	

B. GROUND AMBULANCES & REM TEAMS

NAME	LOCATION	PARAMEDICS	
		YES	NO
Mountain Medics # 3 (4x4 _ 12 hour - Day)	DP 51 (Line Qualified _ Available after 1800 through River Communications)	X	
Paramedics Unlimited # 1 (4x4 _ 12 hour - Day)	DP 46 (Line Qualified _ Available after 1800 through River Communications)	X	
Selma Ambulance 553 (4x4 _ 24 hour)	DP 1	X	

7. HOSPITALS _ GPS Datum - WGS 84

NAME	ADDRESS	TRAVEL TIME		PHONE	HELIPAD		BURN CTR	
		AIR	GRND		YES	NO	YES	NO
Fairchild Medical Center (Level 4 Trauma Center)	444 Bruce Street Yreka, CA	25 min.	2 hrs.	530-842-4121 Lat: 41 43.20 Long: 122 38.70	X			X
Rogue Regional Medical Center (Medford) (Level 2 Trauma Center)	2825 E Barnett Rd Medford, OR	1 hr.	3 hrs.	541-789-7000 Lat: 42 19.10 Long: 122 49.50	X OR99			X
Mercy Medical Center (Level 2 Trauma Center)	2175 Rosaline Ave, Redding, CA	30 min.	3 hrs.	530-225-6000 Lat: 40 34.14 Long: 122 23.97	X 7CA3			X
UC Davis Medical Center (Level 1 Trauma & Burn Center)	2315 Stockton Blvd, Sacramento, CA	2 hr.	5.5 hrs.	916-734-3636 Lat: 38 33.20 Long: 121 27.28	X 3CLO		X	

8. MEDICAL EMERGENCY PROCEDURES

LINE "MEDICAL-EMERGENCY" PLAN:

Crew Supervisor to contact Division Supervisor/Operations with:

- Patient Complaint, Condition and Location via Tactical or Command frequency. **Priority 1/Red & 2/Yellow** patients
- Triggers Incident within Incident (IWI)

Division Supervisor/POC contacts River Communications:

- Division Supervisor or *POC will run "**Medical-Emergency**" on Command Frequency.
- Division Supervisor or *POC to use "**Medical Plan (ICS 206 WF)**" worksheet in the IAP or IRPG.
- Communications contacts Medical Unit Leader on the Command frequency or cell phone (909-559-5196)

***POC (Point of Contact)**

LINE "NON-EMERGENCY INCIDENT" PLAN:

- Crew Supervisor to contact Division Supervisor with:

- Patient Complaint, Condition and Location via Tactical or Command frequency. **Priority 3/Green** Patients
- Does not trigger Incident within Incident (IWI).

Division Supervisor/POC contacts River Communications

- Division Supervisor or *POC will run "**Non-Emergency Incident**" on the Command frequency.
- Division Supervisor or *POC to use "**Medical Incident Report**" worksheet on back of this page or in IRPG.
- Communications contacts Medical Unit Leader on the Command frequency or cell phone (909-559-5196)

IN-CAMP - 24 HOUR MEDICAL
Contact River Communications with: Patient Complaint, Condition and Location via Phone (530) 467-1509 or Command frequency

ICS 206	9. PREPARED BY: (Medical Unit Leader) Josh Fudge MEDL 	10. REVIEWED BY: (Safety Officer) Tom Zeulner SOF2 
----------------	---	--

MEDICAL PLAN (ICS 206 WF)

Controlled Unclassified Information//Basic

Medical Incident Report

FOR A NON-EMERGENCY INCIDENT, WORK THROUGH CHAIN OF COMMAND TO REPORT AND TRANSPORT INJURED PERSONNEL AS NECESSARY.

FOR A MEDICAL EMERGENCY: IDENTIFY ON SCENE INCIDENT COMMANDER BY NAME AND POSITION AND ANNOUNCE "MEDICAL EMERGENCY" TO INITIATE RESPONSE FROM IMT COMMUNICATIONS/DISPATCH.

Use the following items to communicate situation to communications/dispatch.

- 1. CONTACT COMMUNICATIONS / DISPATCH** (Verify correct frequency prior to starting report)
Ex: "Communications, Div. Alpha. Stand-by for Emergency Traffic."
- 2. INCIDENT STATUS:** Provide incident summary (including number of patients) and command structure.
Ex: "Communications, I have a Red priority patient, unconscious, struck by a falling tree. Requesting air ambulance to Forest Road 1 at (Lat./Long.) This will be the Trout Meadow Medical, IC is TFLD Jones. EMT Smith is providing medical care."

Severity of Emergency / Transport Priority	<input type="checkbox"/> RED / PRIORITY 1 Life or limb threatening injury or illness. Evacuation need is IMMEDIATE Ex: Unconscious, difficulty breathing, bleeding severely, 2° - 3° burns more than 4 palm sizes, heat stroke, disoriented. <input type="checkbox"/> YELLOW / PRIORITY 2 Serious injury or illness. Evacuation may be DELAYED if necessary. Ex: Significant trauma, unable to walk, 2° - 3° burns not more than 1-3 palm sizes. <input type="checkbox"/> GREEN / PRIORITY 3 Minor injury or illness. Non-Emergency transport Ex: Sprains, strains, minor heat-related illness.	
Nature of Injury or Illness & Mechanism of Injury		Brief Summary of Injury or Illness (Ex: Unconscious, Struck by Falling Tree)
Transport Request		Air Ambulance / Short Haul/Hoist Ground Ambulance / Other
Patient Location		Descriptive Location & Lat. / Long. (WGS84)
Incident Name		Geographic Name + "Medical" (Ex: Trout Meadow Medical)
On-Scene Incident Commander		Name of on-scene IC of Incident within an Incident (Ex: TFLD Jones)
Patient Care		Name of Care Provider (Ex: EMT Smith)

3. INITIAL PATIENT ASSESSMENT: Complete this section for each patient as applicable (start with the most severe patient)

Patient Assessment: See IRPG page 106

Treatment:

4. TRANSPORT PLAN:

Evacuation Location (if different): (Descriptive Location (drop point, intersection, etc.) or Lat. / Long.) Patient's ETA to Evacuation Location:

Helispot / Extraction Site Size and Hazards:

5. ADDITIONAL RESOURCES / EQUIPMENT NEEDS:

Example: Paramedic/EMT, Crews, Immobilization Devices, AED, Oxygen, Trauma Bag, IV/Fluid(s), Splints, Rope rescue, Wheeled litter, HAZMAT, Extrication

6. COMMUNICATIONS: Identify State Air/Ground EMS Frequencies and Hospital Contacts as applicable

Function	Channel Name/Number	Receive (RX)	Tone/NAC *	Transmit (TX)	Tone/NAC *
COMMAND					
AIR-TO-GRND					
TACTICAL					

7. CONTINGENCY: Considerations: If primary options fail, what actions can be implemented in conjunction with primary evacuation method? Be thinking ahead.

8. ADDITIONAL INFORMATION: Updates/Changes, etc.

REMEMBER: Confirm ETA's of resources ordered. Act according to your level of training. Be Alert. Keep Calm. Think Clearly. Act Decisively.