

Tuesday

RIVER COMPLEX

CA-KNF-006385 P5N7CM

INCIDENT ACTION PLAN

Operational Period

09/21/2021 to 09/22/2021

0700-1900 hrs and 1900-0700 hrs



Fire Information
707-596-6075
2021.river@firenet.gov



QR Code: IAPs, Maps, Check-in,
Trainee Forms, Misc. Incident
Documents, and Day Shift / Night
Shift Operational Briefings on Zoom



Tuesday

INCIDENT OBJECTIVES (ICS 202)	1. RIVER COMPLEX	9/20/2021	3. TIME: 1800
-------------------------------	------------------	-----------	------------------

4. OPERATIONAL PERIOD (DATE/TIME): 9/21/2021 to 9/22/2121, Day 0700-1900 / Night 1900-0700

5. OBJECTIVES:

Strategic Framework

Implement a full suppression strategy on the fires within the River Complex. Values at risk include human safety, communities, private timberlands, critical infrastructure, associated improvements, and wilderness values. Apply tactics that offer the highest probability of success commensurate with resource availability.

Leaders Intent

Provide the highest level of customer service to all involved with or impacted by the River Complex. Ensure transparent, timely and accurate communication at all levels of the incident and strengthen relationships with cooperators. All incident assigned personnel should be prepared to take appropriate actions regarding:

- Professional behavior, conduct, and timely/effective communication.
- Personal safety and the safety of others, including driving slowly and defensively.
- Manage fatigue by taking breaks and maintaining work/rest cycles.
- Minimize risk and limit exposure to infectious disease by minimizing large group settings, social distancing, wearing face coverings, and handwashing.

Management Objectives

- Provide for firefighter and public safety through hazard recognition and application of the risk management process.
- Coordinate public information with Monument fire and other local fires to provide timely and continuous information to affected agency partners, cooperators, and to the public.
- Coordinate suppression activities with assigned incident Resource Advisors to minimize impacts to wilderness, natural and cultural resources.

Control Objectives

Keep the Cronan fire within existing control lines.

To prevent the Haypress fire from spreading to private property, surrounding communities, and impacting values at risk, keep the fire:

- South of Cecilville Road.
- West of the Hwy 3.
- North of Long Valley Road.
- East of the 2020 Red Salmon fire footprint.

Site Safety Plan Required Yes No Approved Site Safety Plan Located at: N/A

9. Attachments (if attached):
- | | | |
|---|---|--|
| <input checked="" type="checkbox"/> Organization List (ICS 203) | <input checked="" type="checkbox"/> Medical Plan (ICS 206) | <input checked="" type="checkbox"/> Finance Message |
| <input checked="" type="checkbox"/> Weather Forecast | <input checked="" type="checkbox"/> Air Ops (ICS 220) | <input checked="" type="checkbox"/> Training Message |
| <input checked="" type="checkbox"/> Fire Behavior Forecast | <input checked="" type="checkbox"/> HR Message | <input checked="" type="checkbox"/> Unit Log 214 |
| <input checked="" type="checkbox"/> Safety Message | <input checked="" type="checkbox"/> Assignment List (ICS 204) | <input checked="" type="checkbox"/> Tentative Demob |
| <input checked="" type="checkbox"/> Communications Plan (ICS 205) | <input type="checkbox"/> READ/REAF message | <input checked="" type="checkbox"/> Site Map |



10. PREPARED BY (PLANNING SECTION CHIEF)
Walter J. Hoy

11. APPROVED BY (INCIDENT COMMANDER)
[Signature]

ORGANIZATION ASSIGNMENT LIST (ICS 203)

1. Incident Name: RIVER COMPLEX		2. Operational Period: Date From: 9/21/2021 Time From: 0700		Date To: 9/22/2021 Time To: 0700	
3. Incident Commander(s) and Command Staff:			7. Operation Section:		
IC/UC's	Nickie Johnny/Lucas Minton (T)	Day Operations	John Goss/Maeve Juarez (T)		
Deputy	Bea Day	Planning Operations	Rob Laeng/Jake Botts (T)		
Safety Officer	Paul Leusch	Night Operations	Josh Eichamer (T)		
Information Officer	Daron Wyatt/Mike Lindbery				
Liaison Officer	Robbin Ekman/D. Hays (T)/R. Francis (T)				
		Branch	V	David Neels	
4. Agency/Organization Representatives:		Division/Group	N	Jake Akerberg/Andrew Gavin (T)	
Agency/Organization	Name	Division/Group	Q	Brian Fabbri/Luke Langhorst (T)	
Klamath NF	Rachel Smith/Bill Edwards	Division/Group	R	Unstaffed	
		Division/Group	S	Unstaffed	
Shasta-Trinity NF	Rachel Birkey/Derek Ibarguen	Division/Group	T	Unstaffed	
Six Rivers NF	Nolan Colegrove	Division/Group			
CalFire SKU	Greg Roath	Division/Group	CONTINGENCY SOUTH	Brian Tai	
Karuk Tribal Government	Vikki Preston	Division/Group			
Siskiyou County SO	LT Bob Giannini	Division/Group			
Trinity County SO	SGT Will Oliver	Division/Group			
CHP	Rich Mendes	Division/Group			
Cal Trans	Miles Cochran	Division/Group			
Private Forestry	Darin Quigley	Division/Group			
CCC	Shawn Fry	Division/Group			
Lead READ	Derek Beal	Branch	X	Matt Conklin	
Lead ARCH	Amanda Rasmussen	Division/Group	Cronan		
CAL OES	Pat Titus	Division/Group	U/K/L	Dave Valencia	
Covid Advisor	David Peters	Division/Group	M	Rob Winkler/Scott Brewer (T)	
		Division/Group			
5. Planning Section:		Division/Group			
Chief	Walter Herzog/Aaron Grove (T)	Division/Group			
Demobilization Unit	Irma Contreras/K. Stuart (T)	Division/Group			
Resource Unit	J. Ferguson/H. Meyers/J. Dean (T)	Branch	NIGHT		
Situation Unit	Terry Williamson/John Mosley	Division/Group	Cronan	Unstaffed	
Documentation Unit	Johanna Ostling/Elvi Conty Nieves (T)	Division/Group	N/Q/R	Bill Robinson/Scott Chapman (T)	
SCKN	Jessica Kingsbury	Division/Group	U/K/L/M	Bill Robinson/Anna Wright (T)	
HRSP	Julie Nelson	Division/Group			
ITSS	Gerald Fong/Stephanie Medina (T)	Division/Group			
FBAN	Dennis Burns/David Duran (T)	Division/Group			
IMET	Terry Lebo/Noah Myers(T)	Air Operations Branch		Terry Harris	
GISS	Carvel Bass/Sage Reuter (T)		Air Support Group Supervisor	Kelvin McElfish	
Training Specialist	Dominic Panno		Air Tactical Group Supervisor	Rico Gonzalez/Matt Counts	
6. Logistics Section			Helibase Manager	Lee Stewart/Efraim Garcia	
Chief	Thomas Crakes				
Supply Unit	Randolph Browning	8. Finance/Administration Section:			
FACL/SECM	Jason Hodge	Chief	Lawrence Lee/Robert Taylor (T)		
Ground Support Unit	M. Fitzgerald/M. Hoffman/J. Craddock	Time Unit	Tracy Falls (T)		
Communications Unit	Kevin Harper	Procurement Unit			
Medical Unit	Scott Mohlenbrok/Andy Branson (T)	Comp/Claims Unit	Cassandra Avila (T)		
ORDM	Casey Lewis (T)/Henry Morris (T)	Cost Unit	Andrea Sanchez (T)		
Trinity Spike LSC3	Chris Johansen	Equipment Time	Terrell Hope		
Trinity Spike FACL	Art Preciado				
Trinity Spike RCDM	Josh Wilcox				
Etna ICP RCDM	Troy Warren				
FDUL	Mary Naylor (T)				
Prepared By: Name:	Walter Herzog/Aaron Grove (Position/Title:	PSC	Signature: _____		
ICS 203	Date/Time:	9/20/2021	2300 hours		



River Complex Weather Forecast



FORECAST NO:	49	NAME OF FIRE:	River Complex
PREDICTION FOR:	Tue 0700 to Sat 0700	UNIT:	Klamath National Forest
SHIFT DATE:	September 21, 2021	Incident Meteorologist:	
FORECAST ISSUED:	1900 September 20, 2021		Terry Lebo, Noah Myers (T)

WEATHER DISCUSSION

High pressure building over the area will bring warming and drying conditions today. Relative humidity values will again drop below 20% this afternoon. Ridgetop winds will remain gusty overnight with poor relative humidity recovery. On Wednesday a dry, weak cold front will bring gusty north winds. Overall, warm and dry conditions continue.

TUESDAY:

WEATHER: Dry, sunny.
MAX TEMPERATURES: Above 5500 ft: 62-73°F
 Below 5500 ft: 73-85°F
MIN HUMIDITY: 14-20%
CLOUD COVER @ 1500: 0%
CHANCE WETTING RAIN: 0%

20 FOOT WINDS: **Ridge Lines:** From the south around 10 mph gusting to 15 mph.
Valleys: Light downslope through mid-morning becoming upslope 4 to 6 mph by late morning. A few gusts around 15 mph will be possible along south and southwest facing slopes in the afternoon.
LAL: 1

TUESDAY NIGHT:

WEATHER: Dry, mostly clear.
MIN TEMPERATURES: 50-58°F
MAX HUMIDITY: 35-45%
CHANCE WETTING RAIN: 0%
20 FOOT WINDS: **Ridge Lines:** From the southwest around 10 mph with gusts to 18 mph.
Valleys: Downslope/downvalley 5 to 8 mph.

OUTLOOK

WEDNESDAY: Partly cloudy. Highs 64 to 81°F, lows 41 to 55°F. Min RH 18-25%. Max RH 45-60%. Winds from the southwest becoming north 8 to 10 mph with gusts to 20 mph.

THURSDAY: Partly cloudy. Highs 68 to 85°F, lows 50 to 59°F. Min RH 20-26%. Max RH 35-45%. Wind from the northeast 5 to 8 mph with gusts to 15 mph.

FRIDAY: Mostly sunny. Highs 74 to 87°F, lows 52 to 60°F. Min RH 15 to 20%. Winds from the south 5 to 8 mph.

FIRE BEHAVIOR FORECAST

FORECAST NUMBER: 47	TYPE OF FIRE: Wildfire
FIRE NAME: River Complex	OPERATIONAL PERIOD: September 21, 2021 24hr
DATE ISSUED: 9/20/21	TIME ISSUED: 2000
UNIT: CA-KNF, CA-SHF	SIGNED: _____ Typed/printed: Dennis Burns/s/ Dave Duran (T)/s/

INPUTS

WEATHER SUMMARY: Warm and a little dryer, South wind, RH <20%

- Today Temps 73-85 RH 14-20%. Wind, S 10 gusts to 15 on the ridges, light upslopes begin late morning becoming 4-6 in the afternoon.
- Tonight Temps 50-58 RH 35-45% Wind SW 10 gusts to 18 on the ridges, Downslope/Valley 5-8 below the ridges.

FUELS SUMMARY: Dense mixed conifer, old-growth timber, heavy dead/down, mixed ground fuels. Fuel models best represented by 10, SH2, TL8, TU5, SH7, and GS2.

OUTPUTS

FIRE BEHAVIOR

GENERAL: ***Fuels advisory active for Northern California***

- Critically low Live & Dead fuel moistures. 100 and 1,000hr and Live Fuels remain dry.
- Fire behavior mostly in a backing alignment across the fire.
- Heavy dead fuels/timber-litter/light-flashy fuels are highly receptive and will continue to burn out.

ERC rebounding quickly, currently 76. Probability of ignition 70-80% in the afternoon.

SPECIFIC:

Branch X: Fire spread will be to the N and NE. Expect slow rates of spread while fire remains in a backing alignment. Increased surface fire activity with 1-2 ft FL's. Chance for isolated single tree torching. Heavy fuels will produce intense heat. Pockets of heavy dead and down will hold heat for long periods and produce intense heat. Any spotting will be short range and mostly from rollout. Structure threat exists in the Callahan area. Tonight, expect longer burning periods as RH recovery will be poor.

Branch V: The fire remains in a backing and flanking alignment. Expect slow rates of spread while fire remains in a backing alignment. Increased surface fire activity with 1-2 ft FL's. Chance for Isolated torching. Any spotting will be short range and mostly from rollout. Structure threat to the Coffee Creek area still exists. Structure threat exists in the Eagle Creek Loop area. Many natural barriers to fire spread exist throughout the Branch, however, don't let your guard down, the fire will continue to creep through any available fuel. Tonight, expect longer burning periods as RH recovery will be poor.

Cronan Fire: No fire progression expected.

All Areas: Spotting from rollout will continue to be problematic. Slope-reversals are probable from any fire burning in drainage bottoms. Mop-up is extensive. Fire activity will moderate when it reaches the Red Salmon burn scar to the east.

AIR OPERATIONS: Smoke will impact visibility and effect aircraft availability.

SAFETY

- Make sure Lookouts are posted in places where they can see potential spotting.
- Fire weakened timber poses a threat to personnel working in timber areas.
- Unburned fuel between you and the fire.

Fuels and Fire Behavior Advisory

Northern California

September 16, 2021, to September 30, 2021



Subject: Potential for extreme fire behavior due to continued critically low live and dead fuel moistures. Very dry conditions resulting from persistent drought, minimal snowpack and spring precipitation, periods of excessive heat have caused elevated to record fire danger rating values across much of northern California. Anticipated moisture could temporarily reduce some threat across the far north PSAs.

Discussion: Fires burning in northern California continue to exhibit extreme fire growth due to critical fuel conditions. Rapid fire spread can be fuels driven. Wind events have led to extreme rates of spread. Surface fuels are very receptive to embers. Long range spotting, area ignition, and group torching is occurring on large fires frequently.

Difference from normal conditions: Extreme to Exceptional levels of drought conditions continue to exist across much of Northern California. The drought is expected to persist or intensify through the rest of fire season. Deficient rainfall and snowpack with early melt off, coupled with periods of extreme heat has resulted in fuels that are critically dry, with record setting conditions for most areas.

Concerns to Firefighters and the Public:

- Energy Release Component (ERC) at numerous weather stations set record maximums already this year. Recent scattered rain has reduced some ERC values, but fuels are rebounding quickly. Extreme fire behavior has been observed in all fuel types and both live and dead fuels. **Continue to anticipate increased spread rates, spotting, and active nighttime burning.**
- The combination of extreme levels of persistent drought and record-low rainfall and snowpack amounts has led to very low live and dead fuel moistures. 1000-hour fuel moistures continue to trend at record low levels in many areas. Live fuel moistures in grasses, shrubs, and trees, remain at critical levels in many areas of Northern California due to limited green-up this spring. **Expect fires to ignite easier, spread faster and burn hotter. Reports of blistered paint on vehicles have been surprisingly frequent so far this year. Do not expect fires to exhibit reduced fire behavior when entering areas of live fuels; anticipate increased spread rates and spotting.**
- Direct attack is often not feasible under regular diurnal wind conditions with ground resources. Aviation utilization is often insufficient in moderating rate of spread without immediate heavy ground resource response. **Anticipate higher resistance to control in all fuel types.**
- Northern California continues to experience large fire activity and multiple team deployments and will likely experience an extended fire season. It is important to be mindful of and manage fatigue for all resources. **Everyone, every day, returns home safely.**
- The frequency of North to Northeast offshore wind events increases from mid-September into the fall. These strong winds are often accompanied by very low RHs and will pose an increased hazard when combined with this year's critically dry fuels conditions. **Watch for change.**

Mitigation Measures:

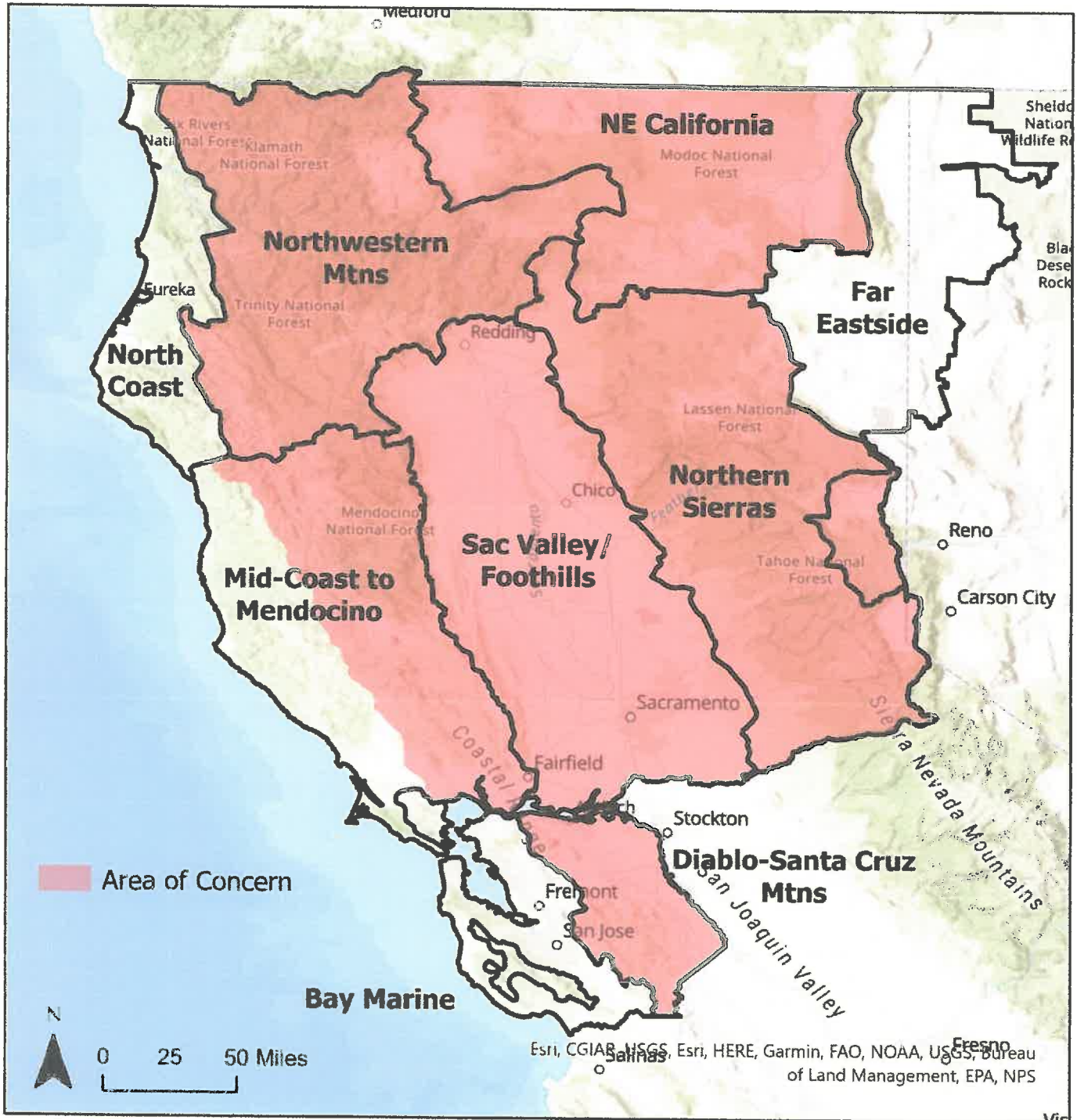
- Local and inbound fire personnel need to be aware that fire behavior across the state is exceeding normal expectations for this time of the year. **Local briefings need to be thorough and highlight specific fire environment conditions. These include but are not limited to local weather forecasts, PocketCards, ERC's, live and dead fuel moistures.**
- Suppression actions need to be based on good anchor points, escape routes, and safety zones. **Remember LCES. Experienced lookouts are essential under these conditions.**
- Base all actions on current and expected behavior of the fire. **Augment initial attack resources as incident activity dictates.**

Area of Concern: Northern California except for the following Predictive Service Areas: North Coast and Bay Marine, west of Highway 101 in Mid-Coast to Mendocino and Diablo-Santa Cruz, and the northeastern portion of Far Eastside.

Fuels and Fire Behavior Advisory

Northern California

September 16, 2021, to September 30, 2021



Lookouts
Communications
Escape Routes
Safety Zones

River Complex

Operation Period: 0700 9/21/2021 to 0700 9/22/2021

SAFETY MESSAGE

Hazard Tree Safety

- Inspect area for hazard trees before starting work. Are there trees that have been falling, leaning, hung up, or have broken tops? Are there high-risk species? How long has the fire been burning in the area?
- Identify hazards and fell or avoid the hazard and flag.
- Take down hazard trees only with qualified sawyers and then only if necessary.

MAJOR HAZARDS AND RISKS

STEEP TERRAIN FATIGUE SPOT FIRES	ROLLING MATERIAL DEHYDRATION BUCKET DROPS	HEAVY EQUIPMENT SNAGS COMPLACENCY
--	---	---

Be sure all elements of your safety plan are in place prior to engagement

FIRE BEHAVIOR

1. Keep informed on fire weather conditions and forecasts.
2. Know what your fire is doing at all times.
3. Base all actions on current and expected behavior of the fire.

FIRELINE SAFETY

4. Identify escape routes and safety zones, and make them known.
5. Post lookouts when there is possible danger.
6. Be alert. Keep calm. Think clearly. Act decisively.

ORGANIZATIONAL CONTROL

7. Maintain prompt communication with your forces, your supervisor and adjoining forces.
8. Give clear instructions and insure they are understood.
9. Maintain control of your forces at all times.

IF YOU CONSIDER 1-9, THEN

10. Fight fire aggressively, having provided for safety first.

18 WATCHOUTS

- Fire not scouted and sized up.
- In country not seen in daylight.
- Safety zones and escape routes not identified.
- Unfamiliar with weather and local factors influencing fire behavior.
- Uninformed on strategy, tactics, and hazards.
- Instructions and assignments not clear.
- No communication link between crewmembers and supervisors.
- Constructing line without safe anchor point.
- Building line downhill with fire below.
- Attempting frontal assault on fire.
- Unburned fuel between you and the fire.
- Cannot see main fire, not in contact with anyone who can.
- On a hillside where rolling material can ignite fuel below.
- Weather gets hotter and drier.
- Wind increases and/or changes direction.
- Getting frequent spot fires across line.
- Terrain or fuels make escape to safety zones difficult.
- Feel like taking a nap near fireline.

Name: Paul Leusch SOF1

Date: 9/21-22/21

ASSIGNMENT LIST (ICS 204 WF)

CONTROLLED UNCLASSIFIED INFORMATION/BASIC

1. Incident Name: RIVER COMPLEX		2. Operational Period: Date From: 09/21/21 Date To: 09/22/21 Time From: 0700 Time To: 0700				3. Branch V		Division N	
4. Operations Personnel: Operations Section Chief: John Goss/Maeve Juarez (T) Branch Director: David Neels Division/Group Supervisor: Jake Akerberg/Andrew Gavin (T)						Night Ops: Josh Eichamer (T) Branch Safety: Larry Wright Air Attack: Rico Gonzalez/Matt Counts			
5. Resources Assigned:		** Resources not in Bold are 24 Hour **							
Resource Identifier	LWD	Leader	Personnel	Request #	Hours	Reporting Location			
HC1 ANF-LITTLE TUJUNGA-IHC	9/21	JOSEPH BUNTON	18	C-230	0700-1900	TRINITY SPIKE			
HC21 LNF-LASSEN CREW 9	9/30	ALLEN SCHULTZ	18	C-215	0700-1900	LINE SPIKE			
HC21 MNF-ELK MOUNTAIN	10/1	REYMUNDO REYES	21	C-216	0700-1900	LINE SPIKE			
HC2 PVT-INBOUND	9/21	WES NETTLESHIP	20	C-160	0700-1900	TRINITY SPIKE			
SMOD MDF-MODOC CREW 1	9/30	WILLIE ALMAND	10	O-1385	0700-1900	LINE SPIKE			
ENG3 AZ-ORC-692	10/2	TYLER MCGOVERN	4	E-732	0700-1900	TRINITY SPIKE			
ENG3 PVT-GRAYBACK FORESTRY	10/2	WIELY VOLZ	3	E-737	0700-1900	TRINITY SPIKE			
ENG3 PVT-J3 CONTRACTING E-452	9/26	CLAYTON CONSTANT	3	E-452	0700-1900	TRINITY SPIKE			
ENG6 AZ-NAA-3665	9/25	JASON HERRICK	3	E-637	0700-1900	TRINITY SPIKE			
ENG6-LKR-8561	9/28	KEGAN SPENCER	5	E-683	0700-1900	TRINITY SPIKE			
ENG6 PVT-L&A WILDFIRE	9/26	JUSTIN WILLIAMS	3	E-744	0700-1900	TRINITY SPIKE			
ENG6 PVT-BLUE SKY FIRE E-689	9/29	ALEX PARKER	3	E-689	0700-1900	TRINITY SPIKE			
ENG6 PVT-R CONSTRUCTION	10/1	RICHARD DEROCHE	3	E-730	0700-1900	TRINITY SPIKE			
ENG6 PVT-GRAYBACK E-722	9/30	DON SCRIVEN	3	E-722	0700-1900	TRINITY SPIKE			
DOZZ-PVT-LAP CONTRACTING	10/2	CODY CONDE	2	E-331	0700-1900	TRINITY SPIKE			
DOZZ PVT-STOCKMEN'S	9/29	ALAN HARRISON	2	E-622	0700-1900	TRINITY SPIKE			
MAST PVT-DENNIS	9/25	PAT DENNIS	2	E-624	0700-1900	TRINITY SPIKE			
MAST PVT-DAVIS CORP. E-559	9/26	CHASE NUGENT	2	E-559	0700-1900	TRINITY SPIKE			
CHIP-PVT-DAVIS CORP	9/24	JAMES HUNNELL	3	E-623	0700-1900	TRINITY SPIKE			
6. Work Assignments: Continue developing direct and indirect line in Sections 31 and 30 south of Minnehaha Creek. Mop up and patrol direct line to the north of Coffee Creek. Continue to improve indirect line as it progresses to the north around Eagle Creek subdivision. Provide structure protection to property along the Hwy 3 corridor.									
7. Special Instructions: Avoid travel over the small bridge in Eagle Creek subdivision. Identify and collect equipment and trash for backhaul. READS will check in and out and with DIVS. Continue to collaborate with READs. All natural and cultural resource concerns are flagged with orange/white candy-stripe flagging. Mountain Medics AMBU #1 is available to Branch V DIVS.									
8. Communications									
Name	Ch	Function	Rx Freq	Rx Tone	Tx Freq	Tx Tone	Notes		
NIFC C31	5	COMMAND	173.0250N	T-9 100.0	163.8250N	T-9 100.0	CRAGGY PEAK		
NIFC C86	7	COMMAND	166.1250N	T-9 100.0	162.1750N	T-9 100.0	BRANCH V, PACKERS PEAK		
NIFC C97	B.5	COMMAND	168.1375N	T-9 100.0	165.1500N	T-9 100.0	BRANCH V, DIV Q - ROZ POINT		
NIFC C112	B.6	COMMAND	173.8000N	T-9 100.0	162.0750N	T-9 100.0	BR V, BONANZA KING		
R5 T4	B.10	TACTICAL	166.5500N	T-9 100.0	166.5500N	T-9 100.0	BR X, DIV K/U, BR V, DIV N, NIGHT DIV N/Q/R		
A/G CMD	13	AIR TO GROUND	169.1500N		169.1500N		AIR TO GROUND COMMAND		
A/G TAC	14	AIR TO GROUND	162.8125N		162.8125N		AIR TO GROUND TACTICAL		
CALCORD	15	MEDICAL	156.0750N	T6 - 156.7	156.0750N	T6 - 156.7	MEDEVAC COORDINATION		
AIRGUARD	16	AIRGUARD	168.6250N		168.6250N	110.9	TONE ON TRANSMIT ONLY - URGENT AIRCRAFT CONTACT		
9. Prepared by: Name: J. Ferguson/H. Meyers/J. Dean (T) RESL									
ICS 204		Date/Time: 9/20/2021 2200		<i>W.H.</i>		Personnel Count: 128			

ASSIGNMENT LIST (ICS 204 WF)

CONTROLLED UNCLASSIFIED INFORMATION//BASIC

1. Incident Name: RIVER COMPLEX	2. Operational Period: Date From: 09/21/21 Date To: 09/22/21 Time From: 0700 Time To: 0700	3. Branch V Page 2 of 2 Division N November
---	---	--

4. Operations Personnel: Operations Section Chief: John Goss/Maeve Juarez (T) Branch Director: David Neels Division/Group Supervisor: Jake Akerberg/Andrew Gavin (T)	Night Ops: Josh Eichamer (T) Branch Safety: Larry Wright Air Attack: Rico Gonzalez/Matt Counts
---	---

5. Resources Assigned:							** Resources not in Bold are 24 Hour **	
Resource Identifier	LWD	Leader	Personnel	Request #	Hours	Reporting Location		
WTT2 PVT-GREAT BASIN FIRE	10/4	GENE HANCOCK	2	E-439	0700-1900	TRINITY SPIKE		
WTS2 PVT-GRANITE COMMERCIAL	9/26	JAMES JOHNSON	1	E-235	0700-1900	TRINITY SPIKE		
FMOD PVT-BROTHERS FIRE	9/25	ANDY MCKEE	2	O-1150	0700-1900	TRINITY SPIKE		
TFLD PETERMAN	9/24	FORREST PETERMAN	1	O-1146	0700-1900	TRINITY SPIKE		
TFLD(T) GRAHAM	9/28	CHRISTOPHER GRAHAM	1	O-1327	0700-1900	TRINITY SPIKE		
TFLD (T) THOMPSON	9/27	BRYAN THOMPSON	1	O-1306	0700-1900	TRINITY SPIKE		
HEQB(T) LOWRY	10/1	STEPHEN LOWRY	1	O-1383	0700-1900	TRINITY SPIKE		
AZ-FRY MEDICAL TEAM 2	9/30	ADAM SHORT	2	O-1351	0700-1900	TRINITY SPIKE		
REMS REMOTE ACCESS MEDICAL	9/30	ADAM MACK	4	O-596	0700-1900	LINE SPIKE		
RES ROUGH COUNTRY MED. TEAM 3	10/2	NORM ROOKER	2	E-727	0700-1900	TRINITY SPIKE		
REAF SANTILLAN	9/21	EVERARDO SANTILLAN	1	O-753	0700-1900	TRINITY SPIKE		
ARCH BROWN	9/29	RYAN BROWN	1	O-1246	0700-1900	TRINITY SPIKE		
REAF BARRAGAR	9/25	JOTHAM BARRAGAR	1	O-1222	0700-1900	TRINITY SPIKE		
REAF RADEMACHER	9/26	ERIK RADEMACHER	1	O-1271	0700-1900	TRINITY SPIKE		

6. Work Assignments:
Continue developing direct and indirect line in Sections 31 and 30 south of Minnehaha Creek. Mop up and patrol direct line to the north of Coffee Creek. Continue to improve indirect line as it progresses to the north around Eagle Creek subdivision. Provide structure protection to property along the Hwy 3 corridor.

7. Special Instructions:
Avoid travel over the small bridge in Eagle Creek subdivision. Identify and collect equipment and trash for backhaul. READS will check in and out and with DIVS. Continue to collaborate with READS. All natural and cultural resource concerns are flagged with orange/white candy-stripe flagging. Mountain Medics AMBU #1 is available to Branch V DIVS.

8. Communications

Name	Ch	Function	Rx Freq	Rx Tone	Tx Freq	Tx Tone	Notes
NIFC C31	5	COMMAND	173.0250N	T-9 100.0	163.8250N	T-9 100.0	CRAGGY PEAK
NIFC C86	7	COMMAND	166.1250N	T-9 100.0	162.1750N	T-9 100.0	BRANCH V, PACKERS PEAK
NIFC C97	B.5	COMMAND	168.1375N	T-9 100.0	165.1500N	T-9 100.0	BRANCH V, DIV Q - ROZ POINT
NIFC C112	B.6	COMMAND	173.6000N	T-9 100.0	162.0750N	T-9 100.0	BR V, BONANZA KING
R5 T4	B.10	TACTICAL	166.5500N	T-9 100.0	166.5500N	T-9 100.0	BR X, DIV K/U, BR V, DIV N, NIGHT DIV N/Q/R
A/G CMD	13	AIR TO GROUND	169.1500N		169.1500N		AIR TO GROUND COMMAND
A/G TAC	14	AIR TO GROUND	162.8125N		162.8125N		AIR TO GROUND TACTICAL
CALCORD	15	MEDICAL	156.0750N	T6 - 156.7	156.0750N	T6 - 156.7	MEDEVAC COORDINATION
AIRGUARD	16	AIRGUARD	168.6250N		168.6250N	110.9	STONE ON TRANSMIT ONLY - URGENT AIRCRAFT CONTACT

9. Prepared by: Name: J. Ferguson/H. Meyers/J. Dean (T) RESL W.H.

ICS 204 Date/Time: 9/20/2021 2200 Personnel Count: 21

NIMS IAP CONTROLLED UNCLASSIFIED INFORMATION//BASIC

ASSIGNMENT LIST (ICS 204 WF)

CONTROLLED UNCLASSIFIED INFORMATION/BASIC

1. Incident Name: RIVER COMPLEX	2. Operational Period: Date From: 09/21/21 Date To: 09/22/21 Time From: 0700 Time To: 0700	3. Branch V	Division Q
4. Operations Personnel:		Page 1 of 1	Quebec

Operations Section Chief: John Goss/Maeve Juarez (T)	Night Ops: Josh Eichamer (T)
Branch Director: David Neels	Branch Safety: Larry Wright
Division/Group Supervisor: Brian Fabbri/Luke Langhorst (T)	Air Attack: Rico Gonzalez/Matt Counts

5. Resources Assigned:		** Resources not in Bold are 24 Hour **					
Resource Identifier	LWD	Leader	Personnel	Request #	Hours	Reporting Location	
HC2 PVT-R&R CONTRACTING	9/28	ALFREDO MARCELINO	20	C-211	0700-1900	TRINITY SPIKE	
WFM2 SRF-SIX RIVERS	10/2	TRISTAN KIEHL	9	O-1417	0700-1900	TRINITY SPIKE	
ENG3 KNF-345	9/21	JON MANN	5	E-9	0700-1900	TRINITY SPIKE	
ENG3 PNF-313	9/22	ERIC GUZMAN	5	E-581	0700-1900	TRINITY SPIKE	
ENG3 SHF-361	9/27	LONNY HAGEDON	5	E-666	0700-1900	TRINITY SPIKE	
ENG3 AZ-PNP-523	9/23	DAVID MENIJIVAR	4	E-616	0700-1900	TRINITY SPIKE	
ENG4 WY-ALX-B11	9/23	BOB MCCANN	3	E-603	0700-1900	TRINITY SPIKE	
ENG4 PVT-SUNDANCE FIRE E-583	9/22	BEAU PATTERSON	3	E-583	0700-1900	TRINITY SPIKE	
ENG6 MT-BRF-651	9/28	JARROD CHANDLER	6	E-682	0700-1900	TRINITY SPIKE	
ENG6 AZ-ASF-673	9/22	TYLER HALL	6	E-613	0700-1900	TRINITY SPIKE	
ENG6 UT-CO-BR11	9/28	NATHAN TRUJILLO	3	E-690	0700-1900	TRINITY SPIKE	
ENG6 PVT-BIG STATE E-338	10/5	ANTONIO PETERSEN	3	E-338	0700-1900	TRINITY SPIKE	
ENG6 PVT-DIAMOND FIRE E-615	9/23	TYLER DYER	3	E-615	0700-1900	TRINITY SPIKE	
ENG6 PVT-NATIONAL WILDLAND E-6	9/23	AARON MANDEL	3	E-617	0700-1900	TRINITY SPIKE	
MAST PVT-A&F ENTERPRISES	9/25	GARY AINGER	2	E-405	0700-1900	TRINITY SPIKE	
FEL1 PVT-RESTORATION SOLUTION	9/28	BRENT RACHER	2	E-465	0700-1900	TRINITY SPIKE	
WTS2 PVT-HURLIMANN	10/3	COLBY GULLY	1	E-273	0700-1900	TRINITY SPIKE	
WTS2 PVT-ROCKY MOUNTAIN FIRE	9/23	JIMMY FOSTER	1	E-352	0700-1900	TRINITY SPIKE	
WTS2 PVT-H & H FEEDERS	9/24	MARK HURLIMANN	1	E-179	0700-1900	TRINITY SPIKE	
FMOD PVT-W. MOUNTAIN TIMBER	9/28	DAN KECK	2	O-823	0700-1900	TRINITY SPIKE	
EMPF SPELLMAN	9/25	RONALD SPELLMAN	1	O-1004	0700-1900	TRINITY SPIKE	
REAF PROCHOVNICK	9/22	T. PROCHOVNICK	1	O-1068	0700-1900	TRINITY SPIKE	

6. Work Assignments:
Continue patrol and mop up of control lines from Boulder Lake Trailhead easterly to the northwest corner of Section 13. Account for equipment on division and backhaul as appropriate.

7. Special Instructions:
Identify and collect equipment for backhaul.
READS will check in and out and with DIVS. Continue to collaborate with READS. All natural and cultural resource concerns are flagged with orange/white candy-stripe flagging.
Mountain Medics AMBU #1 is available to Branch V DIVS.

8. Communications							
Name	Ch	Function	Rx Freq	Rx Tone	Tx Freq	Tx Tone	Notes
NIFC C31	5	COMMAND	173.0250N	T-9 100.0	163.8250N	T-9 100.0	CRAGGY PEAK
NIFC C86	7	COMMAND	166.1250N	T-9 100.0	162.1750N	T-9 100.0	BRANCH V, PACKERS PEAK
NIFC C97	B.5	COMMAND	168.1375N	T-9 100.0	165.1500N	T-9 100.0	BRANCH V, DIV Q - ROZ POINT
NIFC C112	B.6	COMMAND	173.6000N	T-9 100.0	162.0750N	T-9 100.0	BR V, BONANZA KING
R5 T5	B.11	TACTICAL	167.1125N	T-9 100.0	167.1125N	T-9 100.0	BR V, DIV Q
A/G CMD	13	AIR TO GROUND	169.1500N		169.1500N		AIR TO GROUND COMMAND
A/G TAC	14	AIR TO GROUND	162.8125N		162.8125N		AIR TO GROUND TACTICAL
CALCORD	15	MEDICAL	156.0750N	T6 - 156.7	156.0750N	T6 - 156.7	MEDEVAC COORDINATION
AIRGUARD	16	AIRGUARD	168.6250N		168.6250N	110.9	TONE ON TRANSMIT ONLY - URGENT AIRCRAFT CONTACT

9. Prepared by: Name: J. Ferguson/H. Meyers/J. Dean (T) RESL W.H.

ICS 204 Date/Time: 9/20/2021 2200 Personnel Count: 88

ASSIGNMENT LIST (ICS 204 WF)

CONTROLLED UNCLASSIFIED INFORMATION/BASIC

1. Incident Name: RIVER COMPLEX	2. Operational Period: Date From: 09/21/21 Date To: 09/22/21 Time From: 0700 Time To: 0700	3. Branch V	Division T
--	---	------------------------------	-----------------------------

4. Operations Personnel: Operations Section Chief: John Goss/Maeve Juarez (T) Branch Director: David Neels Division/Group Supervisor: Unstaffed	Night Ops: Josh Eichamer (T) Branch Safety: Larry Wright Air Attack: Rico Gonzalez/Matt Counts
--	---

Page 1 of 1 Tango

5. Resources Assigned:							
** Resources not in Bold are 24 Hour **							
Resource Identifier	LWD	Leader	Personnel	Request #	Hours	Reporting Location	

6. Work Assignments: Unstaffed
--

7. Special Instructions:

8. Communications							
Name	Ch	Function	Rx Freq	Rx Tone	Tx Freq	Tx Tone	Notes
NIFC C1	3	COMMAND	170.9750N	T-9 100.0	168.7000N	T-9 100.0	EDDY GULCH LOOKOUT
NIFC C86	7	COMMAND	166.1250N	T-9 100.0	162.1750N	T-9 100.0	BRANCH V, PACKERS PEAK
NIFC T3	9	TACTICAL	168.6000N	T-9 100.0	168.6000N	T-9 100.0	BR V, DIV S
A/G CMD	13	AIR TO GROUND	169.1500N		169.1500N		AIR TO GROUND COMMAND
A/G TAC	14	AIR TO GROUND	162.8125N		162.8125N		AIR TO GROUND TACTICAL
CALCORD	15	MEDICAL	156.0750N	T6 - 156.7	156.0750N	T6 - 156.7	MEDEVAC COORDINATION
AIRGUARD	16	AIRGUARD	168.6250N		168.6250N	110.9	TONE ON TRANSMIT ONLY - URGENT AIRCRAFT CONTACT

9. Prepared by: Name: J. Ferguson/H. Meyers/J. Dean (T)	RESL	<i>W.H.</i>
ICS 204	Date/Time: 9/20/2021 2200	Personnel Count: 0

ASSIGNMENT LIST (ICS 204 WF)

CONTROLLED UNCLASSIFIED INFORMATION//BASIC

1. Incident Name: RIVER COMPLEX	2. Operational Period: Date From: 09/21/21 Date To: 09/22/21 Time From: 0700 Time To: 0700	3. Branch V	Division CONTINGENCY SOUTH
4. Operations Personnel: Operations Section Chief: John Goss/Maeve Juarez (T) Branch Director: David Neels Division/Group Supervisor: Brian Tai		Night Ops: Josh Elchamer (T) Branch Safety: Larry Wright Air Attack: Rico Gonzalez/Matt Counts	

Page 1 of 2

5. Resources Assigned:		** Resources not in Bold are 24 Hour **					
Resource Identifier	LWD	Leader	Personnel	Request #	Hours	Reporting Location	
DO22-AR-OUF 221	9/27	JUSTIN ROSE	2	E-387	0700-1900	TRINITY SPIKE	
DO22-OK-OKS-SE-181	9/30	STEVEN PAINTER	1	E-402	0700-1900	TRINITY SPIKE	
DO22-PVT-CRAIG MOUNTAIN	9/22	KYLE ALBRIGHT	2	E-315	0700-1900	TRINITY SPIKE	
DO22 PVT-OWENS FREIGHT	9/26	TYLER HARGIS	2	E-620	0700-1900	TRINITY SPIKE	
DO22-PVT-BLACK OPERATIONS	9/30	WILL BLACK	2	E-333	0700-1900	TRINITY SPIKE	
DO22-PVT-DENNIS 242	9/21	MATT BROWN	2	E-156	0700-1900	TRINITY SPIKE	
DO22-PVT-EMERY FARM			2	E-401	0700-1900	TRINITY SPIKE	
MAST PVT-NORTH STATE EQUIP	9/23	CARSON METZ	2	E-558	0700-1900	TRINITY SPIKE	
MAST PVT-HAYDEN CONTRACTING	10/4		2	E-384	0700-1900	TRINITY SPIKE	
MAST PVT-LAP E-461	9/29	CYLE MOSS	2	E-461	0700-1900	TRINITY SPIKE	
MAST PVT-LAP 11882	9/28	TROY SMITH	2	E-215	0700-1900	TRINITY SPIKE	
MAST PVT-ZEB'S TREE SERVICE	10/1	AUSTIN BROWN	2	E-320	0700-1900	TRINITY SPIKE	
MAST2 PVT-PETERS ENTERPRISES			2	E-243	0700-1900	TRINITY SPIKE	
SKG1 PVT-FORESTRY ALTERGOTT	9/29	NATHAN BEAN	2	E-539	0700-1900	TRINITY SPIKE	
SKG2 PVT-SALOMON LOGGING	10/1	TIM NESMITH	2	E-538	0700-1900	TRINITY SPIKE	
SKG2 PVT-ONLY A MILE	10/6	BRADLEY THOMPSON	2	E-537	0700-1900	TRINITY SPIKE	
SKG2 PVT-UPPER VALLEY	9/30	JAMES KRUCKEBERG	2	E-448	0700-1900	TRINITY SPIKE	
SKD2 PVT-PACIFIC RIDGELINE	9/30	MARK TRIPP	2	E-383	0700-1900	TRINITY SPIKE	
FEL1 PVT-HEADRICK LOGGING	9/23	RICK MASON	1	E-395	0700-1900	TRINITY SPIKE	
FEL2 PVT-SC LOGGING, LLC	10/3	DUSTIN PHILLIPS	2	E-397	0700-1900	TRINITY SPIKE	
GRD PVT-M PETERS	10/2	ALEXANDER GREY	2	E-506	0700-1900	TRINITY SPIKE	
GRD2 PVT-JOHNSON	9/26	JACK HOTTENDORF	2	E-543	0700-1900	TRINITY SPIKE	
WTS2 PVT-DYNAMITE TACTICAL	9/26	FRED SANCHEZ	1	E-572	0700-1900	TRINITY SPIKE	
WTS2 PVT-ALPINE	9/27	CONRAD BURBANK	1	E-262	0700-1900	TRINITY SPIKE	

6. Work Assignments:
Scout and construct contingency line from DP63 to DP65 and to the northwest. Construct in-direct handline from DP63 to DP61. Scout and construct contingency line east of Highway 3 from DP61 to DP70.

7. Special Instructions:
Coordinate traffic control along Hwy. 3 as necessary.
Continue to collaborate with READs. All natural and cultural resource concerns are flagged with orange/white candy-stripe flagging.
Mountain Medics AMBU #1 is available to Branch V DIVS.

8. Communications

Name	Ch	Function	Rx Freq	Rx Tone	Tx Freq	Tx Tone	Notes
NIFC C31	B.3	COMMAND	173.0250N	T-9 100.0	163.8250N	T-9 100.0	Craggy Peak
NIFC C112	B.6	COMMAND	173.6000N	T-9 100.0	162.0750N	T-9 100.0	BR V, BONANZA KING
NIFC T1	B.7	TACTICAL	168.0500N	T-9 100.0	168.0500N	T-9 100.0	BR X, DIV L, NIGHT K/L/U/M, CONT.
A/G CMD	13	AIR TO GROUND	169.1500N		169.1500N		AIR TO GROUND COMMAND
A/G TAC	14	AIR TO GROUND	162.8125N		162.8125N		AIR TO GROUND TACTICAL
CALCORD	15	MEDICAL	156.0750N	T6 - 156.7	156.0750N	T6 - 156.7	MEDEVAC COORDINATION
AIRGUARD	16	AIRGUARD	168.6250N		168.6250N	110.9	TONE ON TRANSMIT ONLY - URGENT AIRCRAFT CONTACT

9. Prepared by: Name: J. Ferguson/H. Meyers/J. Dean (T) RESL W.H.

ICS 204 Date/Time: 9/20/2021 2200 Personnel Count: 44

ASSIGNMENT LIST (ICS 204 WF)

CONTROLLED UNCLASSIFIED INFORMATION//BASIC

1. Incident Name: <p style="text-align: center; font-size: 1.2em;">RIVER COMPLEX</p>	2. Operational Period: Date From: 09/21/21 Date To: 09/22/21 Time From: 0700 Time To: 0700	3. Branch <p style="text-align: center; font-size: 1.5em;">V</p>	Division <p style="text-align: center; font-size: 1.2em;">CONTINGENCY SOUTH</p>
---	---	---	--

4. Operations Personnel:

Operations Section Chief: John Goss/Maeve Juarez (T)	Night Ops: Josh Eichamer (T)
Branch Director: David Neels	Branch Safety: Larry Wright
Division/Group Supervisor: Brian Tai	Air Attack: Rico Gonzalez/Matt Counts

Page 2 of 2

Resource Identifier	LWD	Leader	Personnel	Request #	Hours	Reporting Location
** Resources not in Bold are 24 Hour **						
FMOD PVT-N. ZONE FALLERS O-645	9/29	ALEX KITTRELL	2	O-645	0700-1900	TRINITY SPIKE
TFLD (T) HEUPEL	9/28	DAVID HEUPEL	1	O-1322	0700-1900	TRINITY SPIKE
HEQB CZINSKI	9/27	CASEY CZINSKI	1	O-1264	0700-1900	TRINITY SPIKE
HEQB LUPARELLO	9/23	EDWARD LUPARELLO	1	O-1289	0700-1900	TRINITY SPIKE
HEQB WYMAN	9/30	KELLEY WYMAN	1	O-1372	0700-1900	TRINITY SPIKE
HEQB (T) HARNOS	9/29	TRAVIS HARNOS	1	O-1373	0700-1900	TRINITY SPIKE

6. Work Assignments:
Scout and construct contingency line from DP63 to DP65 and to the northwest. Construct in-direct handline from DP63 to DP61. Scout and construct contingency line east of Highway 3 from DP61 to DP70.

7. Special Instructions:
Coordinate traffic control along Hwy. 3 as necessary. Mountain Medics AMBU #1 is available to Branch V DIVS.
Continue to collaborate with READs. All natural and cultural resource concerns are flagged with orange/white candy-stripe flagging.
Mountain Medics AMBU #1 is available to Branch V DIVS.

8. Communications

Name	Ch	Function	Rx Freq	Rx Tone	Tx Freq	Tx Tone	Notes
NIFC C31	B.3	COMMAND	173.0250N	T-9 100.0	163.8250N	T-9 100.0	CRAGGY PEAK
NIFC C112	B.6	COMMAND	173.6000N	T-9 100.0	162.0750N	T-9 100.0	BR V, BONANZA KING
NIFC T1	B.7	TACTICAL	168.0500N	T-9 100.0	168.0500N	T-9 100.0	BR X, DIV L, NIGHT K/L/U/M, CONT.
A/G CMD	13	AIR TO GROUND	169.1500N		169.1500N		AIR TO GROUND COMMAND
A/G TAC	14	AIR TO GROUND	162.8125N		162.8125N		AIR TO GROUND TACTICAL
CALCORD	15	MEDICAL	156.0750N	T6 - 156.7	156.0750N	T6 - 156.7	MEDEVAC COORDINATION
AIRGUARD	16	AIRGUARD	168.6250N		168.6250N	110.9	TOE ON TRANSMIT ONLY - URGENT AIRCRAFT CONTACT

9. Prepared by: Name: J. Ferguson/H. Meyers/J. Dean (T) RESL W.H.

ICS 204 Date/Time: 9/20/2021 2200 Personnel Count: 7

ASSIGNMENT LIST (ICS 204 WF)

CONTROLLED UNCLASSIFIED INFORMATION//BASIC

1. Incident Name: <p style="text-align: center; font-weight: bold;">RIVER COMPLEX</p>	2. Operational Period: Date From: 09/21/21 Date To: 09/22/21 Time From: 0700 Time To: 0700	3. Branch Division <p style="text-align: center; font-size: 2em; font-weight: bold;">X</p> Cronan
---	---	---

Page 1 of 1

4. Operations Personnel:	
Operations Section Chief: John Goss/Maeve Juarez (T)	Night Ops: Josh Eichamer (T)
Branch Director: Matt Conklin	Branch Safety: Larry Wright
Division/Group Supervisor:	Air Attack: Rico Gonzalez/Matt Counts

5. Resources Assigned:		** Resources not in Bold are 24 Hour **				
Resource Identifier	LWD	Leader	Personnel	Request #	Hours	Reporting Location
ENG6 PVT-ROCKY POINT-324	9/23	SETH COLBRY	3	E-596	0700-1900	ETNA ICP
ENG6 PVT-BALI-SON E-480	10/3	MICHAEL BALIZAN	3	E-480	0700-1900	ETNA ICP

6. Work Assignments:
Patrol and mop up along Sawyers Bar Road. Recover all accountable property off of the fire. Coordinate with Ground Support for back haul.

7. Special Instructions:
Etna Ambulance is available to all DIVS in Branch X.

8. Communications							
Name	Ch	Function	Rx Freq	Rx Tone	Tx Freq	Tx Tone	Notes
NIFC C1	3	COMMAND	170.9750N	T-9 100.0	168.7000N	T-9 100.0	EDDY GULCH LOOKOUT
NIFC C85	6	COMMAND	173.1375N	T-9 100.0	162.5875N	T-9 100.0	BLUE RIDGE LOOKOUT
NIFC T7	12	TACTICAL	168.2500N	T-9 100.0	168.2500N	T-9 100.0	
A/G CMD	13	AIR TO GROUND	169.1500N		169.1500N		AIR TO GROUND COMMAND
A/G TAC	14	AIR TO GROUND	162.8125N		162.8125N		AIR TO GROUND TACTICAL
CALCORD	15	MEDICAL	156.0750N	T6 - 156.7	156.0750N	T6 - 156.7	MEDEVAC COORDINATION
AIRGUARD	16	AIRGUARD	168.6250N		168.6250N	110.9	TONE ON TRANSMIT ONLY - URGENT AIRCRAFT CONTACT

9. Prepared by: Name: J. Ferguson/H. Meyers/J. Dean (T) RESL W.H.

ICS 204 Date/Time: 9/20/2021 2200 Personnel Count: 6

ASSIGNMENT LIST (ICS 204 WF)

CONTROLLED UNCLASSIFIED INFORMATION//BASIC

1. Incident Name: RIVER COMPLEX	2. Operational Period: Date From: 09/21/21 Date To: 09/22/21 Time From: 0700 Time To: 0700	3. Branch X	Division U/K/L
---	---	-----------------------	--------------------------

4. Operations Personnel:

Operations Section Chief: **John Goss/Maeve Juarez (T)** Night Ops: **Josh Eichamer (T)**
 Branch Director: **Matt Conklin** Branch Safety: **Larry Wright**
 Division/Group Supervisor: **Dave Valencia** Air Attack: **Rico Gonzalez/Matt Counts**

Page 1 of 1

5. Resources Assigned:	** Resources not in Bold are 24 Hour **					
Resource Identifier	LWD	Leader	Personnel	Request #	Hours	Reporting Location
HC2 PVT-TORRES CREW 14	9/25	ISMAEL LOPEZ	20	C-196	0700-1900	ETNA ICP
ENG3 KNF-46	10/3	NICHOLAS KNIGHT	5	E-10	0700-1900	ETNA ICP
ENG3 NV-CLCX-LYON-B35	9/25	JOE SANTOS	3	E-598	0700-1900	ETNA ICP
ENG6 PVT-NATIONAL WILDLAND E-17	10/1	BRIAN ENNIS	3	E-170	0700-1900	ETNA ICP
ENG6 PVT-LITE EM UP E-636	9/25	BOB VIGER	3	E-636	0700-1900	ETNA ICP
ENG6 PVT-R&R FIELD SERVICES	9/29	MICHAEL COX	3	E-687	0700-1900	ETNA ICP
EXCA PVT-WD HEAVY EQUIPMENT	10/3	ADAM DANIELS	2	E-751	0700-1900	ETNA ICP
MAST PVT-LAP E-319	10/4	KYLE PARKER	2	E-319	0700-1900	ETNA ICP
EMPF HUISMANN	9/26	AARON HUISMAN	1	O-1223	0700-1900	ETNA ICP
REMS FRESNO FIRE	9/22	JASON MOORE	4	O-1121	0700-1900	ETNA ICP
HEQB (T) JAMIESON	10/7	TRISTAN JAMIESON	1	O-798	0700-1900	ETNA ICP
REAF HUSTON	9/28	KELCY HUSTON	1	O-1227	0700-1900	ETNA ICP

6. Work Assignments:
 Mop up and patrol along Cecilville Road and from the southern 17 Road and Cecilville Road junction to the L/M DIV break, at Fox Creek, along the 7 Road to keep fire within current containment lines. Identify opportunities for rehab in areas of full containment.

7. Special Instructions:
 Backhaul all accountable property not critical to meet control objectives.
 READS will check in and out and with DIVS. Continue to collaborate with READs. All natural and cultural resource concerns are flagged with orange/white candy-stripe flagging.
 24 hour resources are assigned to Div L during the day and Div Night K/L/M/U during the night.
 Etna Ambulance is available to all Divisions in Branch X.

8. Communications

Name	Ch	Function	Rx Freq	Rx Tone	Tx Freq	Tx Tone	Notes
NIFC C1	3	COMMAND	170.9750N	T-9 100.0	168.7000N	T-9 100.0	EDDY GULCH LOOKOUT
NIFC C11	4	COMMAND	170.6875N	T-9 100.0	166.5750N	T-9 100.0	ABOVE CECILVILLE
NIFC C86	7	COMMAND	166.1250N	T-9 100.0	162.1750N	T-9 100.0	BRANCH V, PACKERS PEAK
R5 T4	B.10	TACTICAL	166.5500N	T-9 100.0	166.5500N	T-9 100.0	BR X, DIV K/U, BR V, DIV N, NIGHT DIV N/Q/R
A/G CMD	13	AIR TO GROUND	169.1500N		169.1500N		AIR TO GROUND COMMAND
A/G TAC	14	AIR TO GROUND	162.8125N		162.8125N		AIR TO GROUND TACTICAL
CALCORD	15	MEDICAL	156.0750N	T6 - 156.7	156.0750N	T6 - 156.7	MEDEVAC COORDINATION
AIRGUARD	16	AIRGUARD	168.6250N		168.6250N	110.9	TONE ON TRANSMIT ONLY - URGENT AIRCRAFT CONTACT

9. Prepared by: Name: J. Ferguson/H. Meyers/J. Dean (T) RESL W.H.

ICS 204 Date/Time: 9/20/2021 2200 Personnel Count: 48

ASSIGNMENT LIST (ICS 204 WF)

CONTROLLED UNCLASSIFIED INFORMATION//BASIC

1. Incident Name: <p style="text-align: center; font-size: 1.2em;">RIVER COMPLEX</p>	2. Operational Period: Date From: 09/21/21 Date To: 09/22/21 Time From: 0700 Time To: 0700	3. Branch Division <p style="text-align: center; font-size: 1.5em;">X M</p>
--	---	---

4. Operations Personnel: Operations Section Chief: John Goss/Maeve Juarez (T) Branch Director: Matt Conklin Division/Group Supervisor: Rob Winkler/Scott Brewer (T)	Night Ops: Josh Eichamer (T) Branch Safety: Larry Wright Air Attack: Rico Gonzalez/Matt Counts
--	---

Page 1 of 2 Mike

5. Resources Assigned:	** Resources not in Bold are 24 Hour **					
Resource Identifier	LWD	Leader	Personnel	Request #	Hours	Reporting Location
HC1 LPF-ARROYO GRANDE-IHC	9/21	PHIL HERNANDEZ	20	C-229	0700-1900	ETNA ICP
HC2IA PVT-FIRESTORM NCC19	9/29	GRAHAM LOWE	20	C-51	0700-1900	ETNA ICP
HC2-PVT-CABRERA C-212	9/29	BENITO CABRERA	20	C-212	0700-1900	ETNA ICP
HC2-PVT-CABRERA C-213	9/29	LEONARDO CABRERA	20	C-213	0700-1900	ETNA ICP
WFM2 ALMANOR CREW 1	10/1	COREY BUCKLEY	7	O-1403	0700-1900	ETNA ICP
WFM2 LNF-EAGLE LAKE	9/30	BEN WHEELER	7	O-1329	0700-1900	ETNA ICP
ENG3 MDF-365	9/22	CHAD WARD	4	E-575	0700-1900	ETNA ICP
ENG3 PNF-330	9/22	DAMON LONG	5	E-580	0700-1900	ETNA ICP
ENG3 LPF-374	9/22	JAIMECOPE	5	E-594	0700-1900	ETNA ICP
ENG3 NV-HTF-353	9/23	JUSTIN BEDARD	5	E-597	0700-1900	ETNA ICP
ENG3 LPF-331	9/22	CHASEN URBAN	5	E-600	0700-1900	ETNA ICP
ENG3 SVF-1518	9/27	STEVE POLING	3	E-606	0700-0700	ETNA ICP
ENG3 LST-3118	9/26	JAIME CARDENAS	3	E-556	0700-1900	ETNA ICP
ENG3 CDD-7372	9/23	CHAD MILSON	4	E-593	0700-1900	ETNA ICP
ENG6 CND-6646	9/23	KEVIN EHRET	3	E-595	0700-1900	ETNA ICP
DO22 PVT-PONYTAIL EXPRESS	9/25	CLOVIS HOOPER	2	E-386	0700-1900	ETNA ICP
DO22-PVT-JOHNSON CONTRACT	9/30	BRANDON FERRIS	2	E-391	0700-1901	ETNA ICP
DO23 PVT-MILE HIGH	9/26	TORIN THOMPSON	2	E-92	0700-1900	ETNA ICP
MAST PVT-MILLER EXCAVATING	9/25	KALAH MILLER	2	E-216	0700-1900	ETNA ICP
MAST PVT-DAVIS CORP. E-459	9/27	RANDY BLANSETT	2	E-459	0700-1900	ETNA ICP
CHIP-PVT-NORTH ZONE FALLERS	9/28	GAGE INGRAM	3	E-497	0700-1900	ETNA ICP
CHIP-PVT-BIG BARK CHIPPERS	9/22	KYLE BRITAIN	3	E-573	0700-1900	ETNA ICP

6. Work Assignments:
Hold and secure existing control lines from Fox Creek through Sugar Hill/McKeen Divide toward Mill Creek Trailhead. Improve current trail prism to utilize as control line. Provide for infrastructure protection in the area of Unalayee. Scout indirect containment control lines towards DP 35.

7. Special Instructions:
Identify and collect equipment for backhaul.
READS will check in and out and with DIVS. Continue to collaborate with READs. All natural and cultural resource concerns are flagged with orange/white candy-stripe flagging.
Etna Ambulance is available to all Divisions in Branch X.

8. Communications

Name	Ch	Function	Rx Freq	Rx Tone	Tx Freq	Tx Tone	Notes
NIFC C31	5	COMMAND	173.0250N	T-9 100.0	163.8250N	T-9 100.0	CRAGGY PEAK
NIFC C86	7	COMMAND	166.1250N	T-9 100.0	162.1750N	T-9 100.0	BRANCH V, PACKERS PEAK
NIFC T5	B.9	TACTICAL	166.7250N	T-9 100.0	166.7250N	T-9 100.0	BR X, DIV M
A/G CMD	13	AIR TO GROUND	169.1500N		169.1500N		AIR TO GROUND COMMAND
A/G TAC	14	AIR TO GROUND	162.8125N		162.8125N		AIR TO GROUND TACTICAL
CALCORD	15	MEDICAL	156.0750N	T6 - 156.7	156.0750N	T6 - 156.7	MEDEVAC COORDINATION
AIRGUARD	16	AIRGUARD	168.6250N		168.6250N	110.9	TONE ON TRANSMIT ONLY - URGENT AIRCRAFT CONTACT

9. Prepared by: Name: J. Ferguson/H. Meyers/J. Dean (T) RESL *W.H.*

ICS 204 Date/Time: 9/20/2021 2200 Personnel Count: 147

ASSIGNMENT LIST (ICS 204 WF)

CONTROLLED UNCLASSIFIED INFORMATION//BASIC

1. Incident Name:	2. Operational Period:	3. Branch	Division				
RIVER COMPLEX	Date From: 09/21/21 Date To: 09/22/21 Time From: 0700 Time To: 0700	X	M				
4. Operations Personnel:		Page 2 of 2 Mike					
Operations Section Chief: John Goss/Maeve Juarez (T) Branch Director: Matt Conklin Division/Group Supervisor: Rob Winkler/Scott Brewer (T)		Night Ops: Josh Eichamer (T) Branch Safety: Larry Wright Air Attack: Rico Gonzalez/Matt Counts					
5. Resources Assigned:		** Resources not in Bold are 24 Hour **					
Resource Identifier	LWD	Leader	Personnel	Request #	Hours	Reporting Location	
WTS2 PVT-KIT CONTRACTING	9/21	DALEN WHITE	1	E-213	0700-1900	ETNA ICP	
WTS2 PVT-A-1 WATER	9/23	MATT THOMAS	1	E-240	0700-1900	ETNA ICP	
WTS2 PVT-RICHARDSON TREE CARE	9/29	DAVID BETTS	1	E-353	0700-1900	ETNA ICP	
WTS2 PVT-ALLIED	10/2	CHADES LIEDTKE	2	E-22	0700-1900	ETNA ICP	
FMOD PVT-N. ZONE FALLERS O-1149	9/25	MIKE LEE	2	O-1149	0700-1900	ETNA ICP	
FMOD PVT-MOEN TIMBER	10/1	DARWIN SAXON	2	O-116	0700-1900	ETNA ICP	
TFLD JANES	9/30	BRIAN JANES	1	O-1374	0700-1900	ETNA ICP	
TFLD (T) OLANDER	9/30	CALEB OLANDER	1	O-1375	0700-1900	ETNA ICP	
EMPF INMAN	9/22	CHRIS INMAN	1	O-918	0700-1900	ETNA ICP	
AZ-FLG MEDICAL TEAM 1	10/1	SETH GREGAR	2	O-1352	0700-1900	ETNA ICP	
HEQB FENWICK	9/23	ADELE FENWICK	1	O-976	0700-1900	ETNA ICP	
HEQB(T) COMMARTO	9/26	SAM COMMARTO	1	O-975	0700-1900	ETNA ICP	
REAF BLALOCK	9/25	JON BLALOCK	1	O-1069	0700-1900	ETNA ICP	
6. Work Assignments:							
Hold and secure existing control lines from Fox Creek through Sugar Hill/McKeen Divide toward Mill Creek Trailhead. Improve current trail prism to utilize as control line. Provide for infrastructure protection in the area of Unalayee. Scout indirect containment control lines towards DP 35.							
7. Special Instructions:							
Identify and collect equipment for backhaul. READS will check in and out and with DIVS. Continue to collaborate with READS. All natural and cultural resource concerns are flagged with orange/white candy-stripe flagging. Etna Ambulance is available to all DIVS in Branch X.							
8. Communications							
Name	Ch	Function	Rx Freq	Rx Tone	Tx Freq	Tx Tone	Notes
NIFC C31	5	COMMAND	173.0250N	T-9 100.0	163.8250N	T-9 100.0	CRAGGY PEAK
NIFC C86	7	COMMAND	166.1250N	T-9 100.0	162.1750N	T-9 100.0	BRANCH V, PACKERS PEAK
NIFC T5	B.9	TACTICAL	166.7250N	T-9 100.0	166.7250N	T-9 100.0	BR X, DIV M
A/G CMD	13	AIR TO GROUND	169.1500N		169.1500N		AIR TO GROUND COMMAND
A/G TAC	14	AIR TO GROUND	162.8125N		162.8125N		AIR TO GROUND TACTICAL
CALCORD	15	MEDICAL	156.0750N	T6 - 156.7	156.0750N	T6 - 156.7	MEDEVAC COORDINATION
AIRGUARD	16	AIRGUARD	168.6250N		168.6250N	110.9	TONE ON TRANSMIT ONLY - URGENT AIRCRAFT CONTACT
9. Prepared by: Name:		J. Ferguson/H. Meyers/J. Dean (T) RESL W.H.					
ICS 204	Date/Time: 9/20/2021 2200	Personnel Count: 17					

ASSIGNMENT LIST (ICS 204 WF)

CONTROLLED UNCLASSIFIED INFORMATION//BASIC

1. Incident Name: <p style="text-align: center; font-weight: bold; font-size: 1.2em;">RIVER COMPLEX</p>	2. Operational Period: Date From: 09/21/21 Date To: 09/22/21 Time From: 0700 Time To: 0700	3. Branch <p style="text-align: center; font-size: 1.2em; font-weight: bold;">NIGHT</p>	Division <p style="text-align: center; font-size: 1.2em; font-weight: bold;">U/K/L/M</p>
4. Operations Personnel:		Page 1 of 1	

Operations Section Chief: John Goss/Maeve Juarez (T)	Night Ops: Josh Eichamer (T)
Branch Director:	Branch Safety:
Division/Group Supervisor: Bill Robinson/Anna Wright (T)	Air Attack: Rico Gonzalez/Matt Counts

5. Resources Assigned:		** Resources not in Bold are 24 Hour **					
Resource Identifier	LWD	Leader	Personnel	Request #	Hours	Reporting Location	
HC2-PVT-CALDERON-CFS#1	9/27	ARTURO CALDERON	20	C-210	1900-0700	ETNA ICP	
ENG3 SVF-1518	9/27	STEVE POLING	3	E-606	0700-0700	ETNA ICP	
ENG3 CO-CDFS-432	9/25	PHILIP STEVENS	4	E-639	1900-0700	ETNA ICP	
ENG3 NM-N6S-317	9/26	KARINA HERNANDEZ	4	E-667	1900-0700	ETNA ICP	
ENG6 PVT-ROCKY POINT-117	10/1	DANNY ROGERS	3	E-289	1900-0700	ETNA ICP	
ENG6 PVT-OUTBACK E-420	9/25	RICK MANCHESTER	3	E-420	1900-0700	ETNA ICP	
EMTF SHARKEY	9/26	LIAM SHARKEY	1	O-1134	1900-0700	ETNA ICP	

6. Work Assignments:
Patrol and monitor existing lines. Provide for structure protection as necessary. Continue direct and indirect line construction where able to do so.

7. Special Instructions:
Identify and collect equipment for backhaul. All natural and cultural resource concerns are flagged with orange/white candy-stripe flagging. Mountain Medics AMB#2 is available to DIVS U/K/L/M.

8. Communications							
Name	Ch	Function	Rx Freq	Rx Tone	Tx Freq	Tx Tone	Notes
NIFC C1	3	COMMAND	170.9750N	T-9 100.0	168.7000N	T-9 100.0	EDDY GULCH LOOKOUT
NIFC C11	4	COMMAND	170.8875N	T-9 100.0	166.5750N	T-9 100.0	ABOVE CECILVILLE
NIFC C86	7	COMMAND	166.1250N	T-9 100.0	162.1750N	T-9 100.0	BRANCH V, PACKERS PEAK
NIFC T5	B.9	TACTICAL	166.7250N	T-9 100.0	166.7250N	T-9 100.0	BR X, DIV M
A/G CMD	13	AIR TO GROUND	169.1500N		169.1500N		AIR TO GROUND COMMAND
A/G TAC	14	AIR TO GROUND	162.8125N		162.8125N		AIR TO GROUND TACTICAL
CALCORD	15	MEDICAL	156.0750N	T6 - 156.7	156.0750N	T6 - 156.7	MEDEVAC COORDINATION
AIRGUARD	16	AIRGUARD	168.6250N		168.6250N	110.9	PHONE ON TRANSMIT ONLY - URGENT AIRCRAFT CONTACT

9. Prepared by: Name: J. Ferguson/H. Meyers/J. Dean (T) RESL W.H.

3. REMARKS (Safety Notes, Hazards, Air Operations Special Equipment, etc.)
 -ALL FIREFIGHTING AIRCRAFT NEED TO SQUAWK 1255.
 -HEADS UP WHEN PERFORMING WATER DROPS AROUND CREWS ON THE GROUND
 -MAINTAIN CLEAR COMMUNICATIONS
 -CREWS STAY AWAY FROM WATER DROPS INCLUDING APPROACH AND DEPARTURES
 O86 TRINITY CENTER AIRPORT CLOSED RIU 08/223
 A-30 SERVICE TEMPORARY AIRPORT CONTROL TOWER 122.225 CLASS D RIU 09/021
 TRINITY LAKE APPROVED N30 58.271' X 122.40.5381'
 HELIBASE INFORMATION: SCOTT VALLEY 41° 33.47 x 122° 51.30 HOGUE 2728'
 TRINITY CENTER HELIBASE - MRB 40° 58.97 x 122° 41.62' HIGE 2390'
 EMAIL DAILY COSTS TO: Robert.taylor2@usda.gov andrea_sanchez@firenet.gov nopsaviation@gmail.com

6. PERSONNEL	Phone	7. FREQUENCIES	AM	FM	8. TANKERS
AOBD Terry Harris ASGS Kelvin McElfish	936-366-4239 909-907-2677	Scott Valley Tower RX & TX 120.2250 Trinity Center 086 RX & TX 122.9000 A/A Rotor RX & TX 119.1250	AM	FM	4. MEDEVAC A/C: TRINITY CENTER HELIBASE SHORT HAUL 38HX PHONE 307-259-3397 MAKE/MODEL AS350 B3 5. TFR Information A-272 Polygon Altitude: 12,500 NOTAMS: 1/6436 Frequency: RX & TX 123.6250 AM
ATGS Mike Frailicks (AA-15) N32WS - AC90 (A-167) ATGS: (T): Issac Flattley	559-760-8379 530-864-0202	Air Tactics RX & TX - 168.7375 CMD River RX 172.2500 - TX 165.0750 CMD Salmon RX 172.4000 - TX 164.1250 A/G CMD RX & TX - 169.1500 A/G TAC. RX & TX - 162.8125 FIRING A/G. RX & TX - 167.9375	AM	FM FM - T2, T7, T10 FM - T5, T6, T13	8. TANKERS FOUR SEATS BASED AT SIY SEMG: Sidney Brown 239-707-1442 N8524H (T-823) AT-802 (A-210) N174ML (T-874) AT-802 (A-211) N80024 (T-883) AT-802 (A-212) N896WP (T-896) AT-802 (A-213) TWO CL-415 BASED AT MHR MANAGER: Billy Groves (406-599-7161) N392AC (S-261) A-255 N385AC (S-263) A-256
ATGS Matt Counts (AA-303) N249CP (A-245)	406-270-7437				
HEBM Lee Stewart (Scott Valley) HEBM (T) Elliot Scott	775-220-6364 530-905-0024	DECK FREQ: RX & TX 168.3500 CALCORD RX & TX 156.0750 TONE 156.7 (T6) RX & TX	AM	FM	UASP 31 Jordan Black 865-250-3128
HEBM Efraim Garcia (Trinity Center) HEBM (T) Jenna Scott	760-519-8708 714-745-1928				
HLCO Brad Corbin HLCO Matt Muller_209-770-0517 ATBM Vince Spady	661-865-8680 907-252-1587	AIR GUARD RX 168.6250 NO TONE AIR GUARD TX 168.6250 TONE 110.9 (T1)		FM	

9. HELICOPTERS													
Scott Valley Helibase													
FAA #	TY	MAKE/MODEL	BASE	START	AVAIL	REMARKS	FAA #	TY	MAKE/MODEL	BASE	AVAIL	START	REMARKS
N48Y	1	S-61A				2-80 EU/TANK	N9125M	1	CH54				A-93 EU/TANK
N49CU	1	CH-47D				A-204 EU/BUCKET	N462WY	1	CH46E				A-91 CWN/BUCKET
N906CH	1	S-61N				A-254 CWN	N205RH	2	BELL 205 A1				A-170 EU/BUCKET/LL
N502HQ	2	BELL 205 A1				A-162 EU/BUCKET	N38HX	3	ASTAR B3				A-70 EU/SHORT HAUL BUCKET
N2156H	3	ASTAR 350 B3				A-193 EU/RECON/BUCKET/HLCO	N46HX	3	BELL 407				A-218 CWN/LL/BUCKET
N617AC	3	BELL 407				A-191 CWN/IR/BUCKET/RECON							
N877XL	3	ASTAR B3				HLCO							

INCIDENT RADIO COMMUNICATIONS PLAN		Incident Name: River Complex CONTROLLED UNCLASSIFIED INFORMATION//BASIC				Date/Time Prepared 9/19/21 1700	Operational Period Date/Time 9/22/21 0700 to 9/21/21 0700		
BR I V 5		Assignment		RX Freq	RX Tone/NAC	TX Freq	Tx Tone/NAC	Mode A, D or M	Remarks
Ch #	Function	Channel Name/Trunked Radio System Talkgroup	Assignment	RX Freq	RX Tone/NAC	TX Freq	Tx Tone/NAC	Mode A, D or M	Remarks
1	COMMAND	SALMON	IA USE	172.4000		164.1250	T-6 156.7	A	KNF
2	COMMAND	RIVER	IA USE	172.2500		165.0750	T-7 167.9	A	KNF
3	COMMAND	NIFC C-1	ALL RESOURCES	170.9750	T-9 100.0	168.7000	T-9 100.0	A	EDDY GULCH L/O
4	COMMAND	NIFC C-11	ALL RESOURCES	170.6875	T-9 100.0	168.5750	T-9 100.0	A	ABOVE CECILVILLE
5	COMMAND	NIFC C-31	ALL RESOURCES	173.0250	T-9 100.0	163.8250	T-9 100.0	A	Craggy Peak
6	COMMAND	NIFC C-85	CRONAN	173.1375	T-9 100.0	162.5875	T-9 100.0	A	BLUE RIDGE L/O
7	COMMAND	NIFC C-86	BRANCH V	166.1250	T-9 100.0	162.1750	T-9 100.0	A	PACKERS PEAK
8	TACTICAL	NIFC T1	CONTINGENCY	168.0500	T-9 100.0	168.0500	T-9 100.0	A	
9	TACTICAL	NIFC T3	DIV. S, DIV T	168.6000	T-9 100.0	168.6000	T-9 100.0	A	
10	TACTICAL	NIFC T5	DIV. M	166.7250	T-9 100.0	166.7250	T-9 100.0	A	
11	TACTICAL	NIFC T6		166.7750	T-9 100.0	166.7750	T-9 100.0	A	
12	TACTICAL	NIFC T7	CRONAN	168.2500	T-9 100.0	168.2500	T-9 100.0	A	
13	AIR TO GROUND	A/G CMD	DIV SUP & ABOVE	169.1500		169.1500		A	DIV SUP & ABOVE
14	AIR TO GROUND	A/G TAC	ALL RESOURCES	162.8125		162.8125		A	
15	AIR TO GROUND	CALCORD	ALL RESOURCES	156.0750	T-6 156.7	156.0750	T-6 156.7	A	
16	AIR GUARD	AIR GUARD	ALL RESOURCES	168.6250		168.6250	T-1 110.9	A	
CONTROLLED UNCLASSIFIED INFORMATION//BASIC									
Prepared By (Communications Unit)					Klamath National Forest				
Kevin Harper, COML 661-330-0209					24 HOUR RIVER COMMUNICATIONS PHONE LINE: 530-467-1509				

K = Harper COML

INCIDENT RADIO COMMUNICATIONS PLAN		Incident Name: River Complex CONTROLLED UNCLASSIFIED INFORMATION//BASIC				Date/Time Prepared 9/20/21 1700	Operational Period Date/Time 9/21/21 0700 to 9/22/21 0700		
BR VIX v5									
Ch #	Function	Channel Name/Trunked Radio System Talkgroup	Assignment	RX Freq	RX Tone/NAC	TX Freq	Tx Tone/NAC	Mode A, D or M	Remarks
1	COMMAND	NIFC C-1	ALL RESOURCES	170.9750	T-9 100.0	168.7000	T-9 100.0	A	EDDY GULCH L/O
2	COMMAND	NIFC C-11	ALL RESOURCES	170.6875	T-9 100.0	166.5750	T-9 100.0	A	ABOVE CECILVILLE
3	COMMAND	NIFC C-31	ALL RESOURCES	173.0250	T-9 100.0	163.8250	T-9 100.0	A	CRAGGY PEAK
4	COMMAND	NIFC C-86	ALL RESOURCES	166.1250	T-9 100.0	162.1750	T-9 100.0	A	PACKERS PEAK
5	COMMAND	NIFC C-97	BRANCH V	168.1375	T-9 100.0	165.1500	T-9 100.0	A	ROZ POINT
6	COMMAND	NIFC C-112	BRANCH V	173.6000	T-9 100.0	162.0750	T-9 100.0	A	BONANZA KING
7	TACTICAL	NIFC T1	CONTINGENCY	168.0500	T-9 100.0	168.0500	T-9 100.0	A	CONTINGENCY
8	TACTICAL	NIFC T3	DIV S, DIV T	168.6000	T-9 100.0	168.6000	T-9 100.0	A	
9	TACTICAL	NIFC T5	DIVISION M	166.7250	T-9 100.0	166.7250	T-9 100.0	A	NIGHT U/K/L/M
10	TACTICAL	R5 T-4	DIV U/L/K, DIV N	166.5500	T-9 100.0	166.5500		A	NIGHT N/Q/R
11	TACTICAL	R5 T-5	DIVISION Q	167.1125	T-9 100.0	167.1125		A	
12	TACTICAL	R5 T-6	DIVISION R	168.2375	T-9 100.0	168.2375		A	
13	AIR TO GROUND	A/G CMD	DIV SUP & ABOVE	169.1500		169.1500		A	DIV SUP & ABOVE
14	AIR TO GROUND	A/G TAC	ALL RESOURCES	162.8125		162.8125		A	
15	AIR TO GROUND	CALCORD	ALL RESOURCES	156.0750	T-6 156.7	156.0750	T-6 156.7	A	
16	AIR GUARD	AIR GUARD	ALL RESOURCES	168.6250		168.6250	T-1 110.9	A	EMERGENCY TO AIRCRAFT
CONTROLLED UNCLASSIFIED INFORMATION//BASIC									
Prepared By (Communications Unit)									
Kevin Harper, COM1 661-330-0209									
K = Hoig COM1									
Klamath National Forest									
24 HOUR RIVER COMMUNICATIONS PHONE LINE: 530-467-1509									

MEDICAL PLAN (206)	1. INCIDENT NAME: River Complex	2. DATE PREPARED: September 20, 2021	3. TIME PREPARED: 1700	4. OPERATIONAL PERIOD 09/21/21 – 09/22/21 0700-0700
---------------------------	---	--	----------------------------------	---

5. INCIDENT MEDICAL AID STATIONS

MEDICAL AID STATIONS	LOCATION	ALS	
		YES	NO
Medical Trailer	ICP	X	
Medical Trailer	Trinity Spike	X	

6. TRANSPORTATION

A. Ground Ambulance

NAME	LOCATION	PHONE	ALS	
			Yes	No
Mountain Medics AMB #1 (Days)	Branch V (Spiked at Trinity Spike)	River Communications	X	
Mountain Medics AMB #2 (Nights)	Branch X (At ICP)	River Communications	X	
Etna Ambulance (Days)	Branch X (At ICP)	River Communications		X

B. Air Ambulance

NAME	PHONE #	LOCATION / TYPE	ALS	
			Yes	No
Air Ambulance	911 / (530)841-4600	Type 3 / Air Ambulance Only	X	
CHP	911 / (530)841-4600	Type 3 / Daytime Hoist	X	
Helicopter 8HX	911 / (530)841-4600	Type 3 / Daytime Short Haul		X
Coast Guard	911 / (530)841-4600	Type 2 / Day and Night Hoist		X
National Guard 820	911 / (530)841-4600	Type 1 / Day and Night Hoist	X	

7. HOSPITALS

NAME	ADDRESS	TRAVEL TIME		PHONE	TRAUMA		HELIPAD		BURN CENTER	
		AIR	GR ND		Yes	No	YES	NO	YES	NO
Trinity General Hospital	60 Easter Avenue, Weaverville, CA 96093 Lat/Long 40 44.17, 122 56.22	35 Min	2 Hr.	(530) 623-5541	LVL		X			X
Fairchild Medical Center	444 Bruce Street, Yreka, CA 96097 Lat/Long 41 43.20, 122 38.70	15Min	30 min	(530) 842-4121	LVL 4		X			X
Asante Rogue Regional Medical Center	2825 East Barnett Road, Medford OR 97504 Lat/Long 42 19.10, 122 49.50	25 Min	2 Hr.	(541)789-7132	LVL 2		X			X
Mercy Medical Center Redding	2175 Rosaline Ave. Clairmont Hgts, Redding, CA 96001 Lat/Long 40 34.290, 122 23.670 (7CA3)	25 Min	2 Hr.	(530) 225-7214	LVL 2		X			X
UC Davis Medical Center	2315 Stockton Blvd. Sacramento, CA Lat/Long 38 33.28, 121 27.35 (3CLO)	2 Hr.	4.5 Hr.	(916) 734-3892	LVL 1		X		X	

8. MEDICAL EMERGENCY PROCEDURES

LINE "MEDICAL-EMERGENCY" PLAN:

- **Crew Supervisor** to contact Division Supervisor/Operations with:
 - Patient Complaint, Condition and Location via Tactical or Command frequency. Priority 1/Red & 2/Yellow Patients trigger Incident within Incident (IWI).
- **Division Supervisor/Operation** contacts Communications/Dispatch:
 - Division Supervisor or POC* will run "**Medical –Emergency**" on the Command frequency.
 - Division Supervisor or POC* to use "**Medical Incident Report**" worksheet on back of this page or back of IRPG.
 - Communication contacts Medical Unit Leader on the Command frequency or cell phone (562) 252-2168 (Medical Emergencies Only).

POC* (Point of Contact) and/or Operations

LINE "NON-EMERGENCY INCIDENT" PLAN:

- **Crew Supervisor** to contact Division Supervisor with:
 - Patient Complaint, Condition and Location via Tactical or Command frequency. **Priority 3/Green, (Minor) Patients do not** trigger Incident within Incident (IWI).
- **Division Supervisor** to contact Communications/dispatch:
 - Division Supervisor or POC* will run "**Non-Emergency Incident**" on the Command frequency.
 - Division Supervisor or POC* will use "**Medical Incident Report**" worksheet on the back of this page or back of IRPG.
 - Communications contacts Medical Unit Leader on the Command frequency or cell phone (562) 252-2168 (For medical related incidents only).

IN-CAMP – 24 HOUR MEDICAL

- Contact 911 and Medical Unit (562) 252-2168 with:
 - Patient Complaint, Condition and Location

9. PREPARED BY
Tre Thierry MEDL (T)

10. REVIEWED BY
Safety Officer

Paul Lench SOFI

Medical Incident Report

FOR A **NON-EMERGENCY INCIDENT**: WORK THROUGH CHAIN OF COMMAND TO REPORT AND TRANSPORT INJURED PERSONNEL AS NECESSARY.

FOR A **MEDICAL EMERGENCY**: IDENTIFY ON SCENE INCIDENT COMMANDER BY NAME AND POSITION AND ANNOUNCE **"MEDICAL EMERGENCY"** TO INITIATE RESPONSE FROM COMMUNICATIONS

Use the following items to communicate situation to communications/dispatch.

1. CONTACT COMMUNICATIONS / DISPATCH (Verify correct frequency prior to starting report)

Ex: "Communications, Div. Alpha. Stand-by for Emergency Traffic."

2. INCIDENT STATUS: Provide incident summary (including number of patients) and command structure.

Ex: "Communications, I have a Red priority patient, unconscious, struck by a falling tree.

Requesting air ambulance to Forest Road 1 at (Lat./Long.)

"This will be the Trout Meadow Medical Incident, IC is TFLD Jones. EMT Smith is providing medical care."

Severity of Emergency AND Transport Priority (priority 1, 2, 3)	<input type="checkbox"/> RED / PRIORITY 1 Life or limb threatening injury or illness. Evacuation need is IMMEDIATE <i>Ex: Unconscious, difficulty breathing, bleeding severely, 2° - 3° burns more than 4 palm sizes, heat stroke, disoriented.</i>	
	<input type="checkbox"/> YELLOW / PRIORITY 2 Serious Injury or illness. Evacuation may be DELAYED if necessary. <i>Ex: Significant trauma, unable to walk, 2° - 3° burns not more than 1-3 palm sizes.</i>	
	<input type="checkbox"/> GREEN / PRIORITY 3 Minor Injury or illness. Non-Emergency transport <i>Ex: Sprains, strains, minor heat-related illness.</i>	
Nature of Injury or Illness & Mechanism of Injury		Brief Summary of Injury or Illness <i>(Ex: Unconscious, Struck by Falling Tree)</i>
Transport Request		Air Ambulance / Short Haul/Hoist Ground Ambulance / Other
Patient Location		Descriptive Location & Lat. / Long. (WGS84)
Incident Name		Geographic Name + "Medical" <i>(Ex: Trout Meadow Medical)</i>
On-Scene Incident Commander		Name of on-scene IC of Incident within an Incident <i>(Ex: TFLD Jones)</i>
Crew Patient Care		Name of Care Provider <i>(Ex: EMT Smith)</i>

3. INITIAL PATIENT ASSESSMENT: Complete this section for each patient as applicable (start with the most severe patient)

Agency Affiliation: (NO PATIENT NAMES) Federal Contractor Local Government

Patient Assessment: Age: Weight: Chief Complaint:

(If pertinent to Injury) Skin Signs: (color/moisture/temp) Level of Consciousness: BP: HR: Respirations:

Treatment:

4. TRANSPORT PLAN:

Evacuation Location (*drop point, intersection, helispot, Lat. / Long, hazards*) Patient's ETA to Location:

5. ADDITIONAL RESOURCES / EQUIPMENT NEEDS:

Paramedic / EMT - Crews - Immobilization Devices - AED - Oxygen - Trauma Bag - IV/Fluid(s) - Splints - Rope rescue - Wheeled litter - HAZMAT - Extrication

6. COMMUNICATIONS: Identify State Air/Ground EMS Frequencies and Hospital Contacts as applicable

Function	Channel Name/Number	Receive (RX)	Tone/NAC *	Transmit (TX)	Tone/NAC *
COMMAND					
AIR-TO-GRND					
TACTICAL					

7. CONTINGENCY: Considerations: If primary options fail, what actions can be implemented in conjunction with primary evacuation method?
Be thinking ahead.

8. ADDITIONAL INFORMATION: Updates/Changes, etc.

REMEMBER: Confirm ETA's of resources ordered. Act according to your level of training
Be Alert - Keep Calm - Think Clearly - Act Decisively

*** Follow up with MEDL upon return to ICP ***




Human Resources Message

September 21, 2021

PRACTICE RANDOM ACTS OF KINDNESS

Practicing random acts of kindness makes people feel helpful, optimistic, and boosts self-esteem and gratitude.

Challenge yourself to look for opportunities to be kind today. You will experience the rewards almost immediately, and one small act of kindness can release an enormous chain of positive events.



BE KIND AND PAY IT FORWARD!

Julie Nelson, HRSP

720-512-7591



Test early Test often!!

USDA Forest Service



Free COVID-19 tests are available for
wildland fire personnel!!!

Not just for Forest Service personnel! Anyone associated with wildland fire work is welcome.

To get tested for free, go to the

Klamath National Forest Headquarters (aka "Klamath Supervisor's Office")

1711 South Main St, Yreka, CA 96097 - 7 AM to 6 PM every day!

Please use the QR code to the right to register (either before or on-site) for the test administered by Emergency Response Logistics, Inc. That QR code will take you to a form.



In the interest of protecting each other and our families, we encourage testing early and often! Please contact testing.klamath1@gmail.com if you have questions or comments.

All USFS employees and non-USFS personnel assigned to fires in the Klamath NF area or passing through Yreka en route to or from fire assignments are encouraged to stop to be tested prior to reporting to the assignment or traveling to another site or home.

A core value of the Forest Service is safety. This testing availability is an additional step in safeguarding human life and protecting our most valuable resources. Our Code and Commitments include being trusted to "do right" by each other and the communities we serve.

Use this QR Code to access vaccination locations nearest your assignment on the River Complex



COVID-19 Vaccinations are Available While on the Incident

Free vaccines are available at the following locations in the area surrounding the River Complex:

Walmart Inc #10-1630 – (530) 842-7330
1906 Fort Jones Rd, Yreka, CA 96097
Check appointment availability (vaccines in stock)
21.13 miles

Fairchild Medical Center – (530) 841-6291
444 Bruce St, Yreka, CA 96097
Check appointment availability (vaccines in stock)
22.22 miles

Rite Aid #RA106104 – (530) 842-5596
807 S Main St, Yreka, CA 96097
COVID-19 appointments available
22.78 miles

Rite Aid #RA106103 – (530) 926-3826
310 W Lake St, Mt Shasta, CA 96067
COVID-19 appointments available
31.95 miles

If you choose to get vaccinated while on the incident, compensatory time will be provided.

River Complex Message Board

River Communication's 24 hours phone,
530-467-1509

In Camp Medical 24 Hours 911 and 562-252-2168

Hours of Operations

Medical Trailer ICP 0600-2200

Medical Trailer Trinity Spike 0600-2200

Food 0530-0900 / 1800-2130

Showers 0500-1200 / 1400-2300

Laundry 0500-2200

Fuel ICP, 0600-1300 / 1500-2200

Fuel Trinity Spike 0630-1100 / 1400-2100

Supply Unit 0600-2200

For all Camps

NO SLEEPING IN VEHICLE PARKING AREA OR DRIVING IN SLEEPING AREA.

River Complex Food Menu

Dinner

9/21 Pork Chops

9/22 Pulled Pork Sandwich

9/23 Grilled Chicken Breast

Breakfast

9/22 Fresh Scrambled Eggs

9/23 Fried or Scrambled Eggs

9/24 Bell pepper Eggs

To receive mail please address:

Your Name O or E #

River Complex (ICP or spike camp)

C/O General Delivery

Etna, CA 96027

Have Photos? Let us share them to the world for you!

Send photos of firefighters working on in/direct line, laying hose, structure protection, and crews actively fighting fire to 2021.river@firenet.gov

Please note the location(s) especially if you are near a community, the photographers name, and be sure they have on proper PPE.

Thank you in advance!

A reminder from the Finance Section:

Please email finance related documents if you are not able to turn in hard copies to:

2021.river.finance@firenet.gov

Please make sure your shift tickets include:

****Resource Order Number****

****Correct dates and times****

****Employee should total hours worked and circle the total****

****Signed by your Incident Supervisor****

****Justifications are required for all****

---Hazard Pay---

--Excessive Shifts--

--No meal breaks shown--

River Complex Message Board

Training Specialist Message

To assure proper documentation for your assignment:

1. Scan the Incident QR Code, located on the front cover of the IAP
2. Click on Trainee Check-In
3. Complete the Trainee Registration Form & submit

At the end of your assignment:

1. **Trainee:** Scan the incident QR code. Click on the Trainee Exit Interview, complete the form and submit.
2. **Trainer:** Fill in the Position Task Book as completely as possible for this incident.
3. **Trainer:** Complete the ICS 225 performance evaluation and discuss with your Trainee. Make sure it's **signed** by both the Trainer and Trainee. Take a picture/copy of the ICS 225 and send it to imt2training@gmail.com

The Training Specialist will send the training documents to the email address you provided.

For training related questions, call/text Dominic Panno (TNSP) at 530-913-8251 or email-
imt2training@gmail.com



Local Government Resources on CFAA

If you are demobing and there is no OES AREP there:

- Have the FSC or IC review and sign your 42s
 - You give the incident the pink copy
 - You keep the gold copy
- You mail the white and green (if it has a green) to OES Headquarters per the instructions on the 42

**OES JOB AIDS, FORMS, F-42 SAMPLES AND
CFAA AGREEMENT**



Your OES Fire & Rescue Assistant Chief
Patrick Titus
916-634-9225



**RIVER COMPLEX
CA-KNF-006385
FINANCE LIST OF NEEDS**

Resource Order #	RESOURCE ID	DESCRIPTION OF ISSUE
C-157	GRIZZLY FIREFIGHTERS INC	ONE NAME MISSING FROM CTR ON 8/30/21
S-759	TRIPLE FLARE	NEED ODO READING FOR MILEAGE
E-555	JIM JOHNSON LOGGING	OPERATOR NEEDS TO SIGN A SHIFT TICKET
E-679	OILARS AGRICULTURAL SERVICES	TRANSPORT MILES QUESTION
E-325	GRANITE COMMERCIAL	WRONG DATE AND NO SIGNATURE ON A CTR
O-1352	CITY OF FLAGSTAFF	AGREEMENT INFORMATION
O-993	ALEX LUQUIN	OT HOURS
E-473	ETNA AMBULANCE	HOURS
E-405	H & F ENTERPRISES	S/T DATE AND TRANSPORT QUESTION
E-491	MOUNTAIN MEDICS	MILEAGE
E-29	ENTERPRISE RAM LICENCE # 31353D3	

KNF RIVER COMPLEX		CA TEAM 2 CONTACT INFO			
NAME	POSITION	UNIT	Primary Contact	EMAIL	
COMMAND					
Johnny, Nickie	ICT1	CA-ENF	530-409-9210	nickie.johnny@usda.gov	
Day, Bea	Deputy ICT1		505-967-8835	barbara.day@usda.gov	
Minton, Lucas	ICT1(t)	AZ-GCP	928-707-1940	lucas_minton@nps.gov	
Leusch, Paul	SOF1	OR-MTH	971-334-5584	paul.leusch@usda.gov	
Theune, Mike	PIO1	CA-KNP		2021.river@firenet.gov	
Wyatt, Daron	PIO1(t)	CA-MNP		2021.river@firenet.gov	
Ekman, Robbin	LOFR	CA-LVN	559-903-7186	Liaison.River.KNF.2021@gmail.com	
OPERATIONS					
Goss, John Day Operations	OSC1	CA-SNF	559-908-6526	john.goss@usda.gov	
Juarez, Maeve Day Ops	OSC1(t)	CA-MTO	805-746-7073	mjuarez@montecitofire.com	
Laeng, Robert Planning Ops	OSC1	CA-STF	209-352-0432	rlaeng@frontiernet.net	
Botts, Jacob Planning Ops (t)	OSC2(t)	CA-PNF	530-736-3335	jbotts80@gmail.com	
Eichamer, Josh Night Ops	OSC1(t)	CA-SRF	707-601-7080		
Neels, David	OPBD	CA-MTO	805-755-8863	dneels@montecitofire.com	
Conklin, Matt	OPBD	CA-ANF	626-698-8052	matthew.conklin@usda.gov	
Winkler, Rob	DIVS	CA-NOD	530-276-3189	rwinkler@blm.gov	
Hildebrand, Mike	DIVS	CA-HAY	510-460-5568	mike.hildebrand@hayward-ca.gov	
Akerbeg, Jake	DIVS	CA-WRP	530-638-5605		
Gavin, Andrew	DIVS		703-403-7363		
Harris, Terry	AOBD	TX-TXF	936-366-4239	terrygharris7@gmail.com	
McElfish, Kelvin	ASGS	CA-BDF	909-907-2677	Bbldkem@hotmail.com	
PLANS					
Herzog, Walter	PSC1	CA-NOD	530-310-3209	walter_herzog@firenet.gov	
Grove, Aaron	PSC2(t)	CA-PNF	530-394-8094	aaron.grove@usda.gov	
Nelson, Julie	HRSP		720-512-7591	julie.nelson@usda.gov	
Documentation	DOCL		530-467-1506		
Ferguson, Jeff	RESL	CA-ENF	530-467-1524	itf.7170@gmail.com	
Contreras, Irma	Demob/Check In	CA-SQF	530-467-1501/1523	2021.river.demob@firenet.gov	
Mosley, John	SITL	CA-BIA	530-249-3889	john.mosley@bia.gov	
Bass, Carvel	GISS	CA-PNF	415-412-6303	carvel24@gmail.com	
Burns, Dennis	FBAN	CA-STF	209-770-3783	dburns@lpfire.org	
Duran, David	FBAN(t)	CA-BDF	808-383-1395	david.duran@usda.gov	
Panno, Dominic	TNSP	CA-TNF	530-913-8251	dpanno@comcast.net	
LOGISTICS					
Crakes, Tom	LSC1	CA-LPF	805-878-1369	tcspul@hotmail.com	
Communications 24-hour			530-467-1509		
Hodge, Jason	FACL	CA-VNC	805-444-5223	jason.hodge@ventura.org	
Johansen, Chris @Trinity Spike	LSC3	AZ-COF	928-955-9132		
Preciado, Art @Trinity Spike	FACL	CA-CNF	510-507-5902		
Wilcox, Josh @Trinity Spike	RCDM		760-458-6112		
Warren, Troy	RCDM	CA-WDL	530-848-5430	troy.warren@cityofwoodland.org	
Browning, Randy	SPUL	CA-SCR	530-400-3607	rbrowning@sacfire.org	
Fitzgerald, Michael	GSUL	CA-SMF	310-866-2016	mike.fitzgerald@smgov.net	
Hoffman, Myron	GSUL	CA-ANF	626-261-3191		
Morris, Henry	ORDM	CA-TLC	202-329-7781		
Harper, Kevin	COML	CA-MRP	661-330-0209	kharp911@gmail.com	
Fong, Gerald	ITSS	CA-CSO	916-216-5236	gfong@blm.gov	
Flynn, Michael	INCM	CA-LFD	818-590-1518	mike.flynn@lacity.org	
	FDUL				
Mohlenbrok, Scott	MEDL	CA-GLN	562-225-7041	Scottmo24@gmail.com	
FINANCE					
Lee, Larry	FSC1	CA-R05	951 205 3879	lawrence.lee@usda.gov	
Taylor, Robert	FSC2(t)	CA-BDF	909-693-2875	robert.taylor2@usda.gov	
Falls, Tracy	TIME	CA-MNP	805-665-3327	2021.river.finance@firenet.gov	
Shapiro, Abby	PTRC	CA-RNP		2021.river.finance@firenet.gov	
Sanchez, Andrea	COST		530-467-1504		
Avilla, Cassandra	COMP(t)	CA-LPF	805-665-3327	2021.river.finance@firenet.gov	

09/21/2021

TENTATIVE RELEASE

RIVER COMPLEX US-CA-KNF-006385

CREWS

C-180 0800 (HC1) BEAR DIVIDE HS

EQUIPMENT

E-308 0800 (WTT1) 5J WATER
E-685 0800 (ENG4) GREAT BASIN FIRE
E-686 0800 (ENG5) PVT-GREAT BASIN
E-728 0830 (ENG6) PVT-CAHOON
E-214 0830 (WTS2) NOXON
E-252 0830 (ENG6) CRIDDLE
E-551 0900 (ENG6) CAHOON
E-569 0900 (LDFR) SW MAINT CORP
E-681 0930 (ENG3) KNF ENGINE 357-T3
E-552 0930 (ENG3) CA-SHF-332
E-605 1000 (ENG3) MT. SHASTA FD 4615

OVERHEAD

O-1204 0800 (HEQB) SANDERS, JOHN
O-1067 0730 (SOF2) SMITH, MICHAEL J
O-1060 0830 (HEQB) QUICK, ANDREW J
O-752 1000 (REAF) LONERGAN, ERIN
O-914 1200 (BCMG) Drewelow, Sophia

09/22/2021

TENTATIVE RELEASE

RIVER COMPLEX US-CA-KNF-006385

CREWS

C-160 0800 (HC2) INBOUND, LLC
C-229 0800 (HC1) ARROYO GRANDE HS
C-230 0830 (HC1) LITTLE TUJUNGA HS

EQUIPMENT

E-213 0800 (WTS2) KIT CONTRACTING
E-684 0830 (ENG3) TREASURE VALLEY
E-262 0930 (WTS2) ALPINE
E-139 1000 (PU) JON BENNETT-PU
E-9 1030 (ENG3) KNF 345
E-156 1115 (DOZ2) DENIS EQUIPMENT
E-613 0900 (ENG6) ASF - E673

OVERHEAD

O-1055 0800 (REAF) BEAL, DEREK
O-1052 0815 (THSP) BRANSON, ANDREW
O-935 0815 (FOBS) BREWER, SCOTT J
O-914 0830 (BCMG) DREWLOW, SOPHIA
O-753 0900 (REAF) SANTILLAN, EVERARDO
O-1086 0930 (PIOF) SMITH, MICHAEL
O-1007 1000 (LOFR) SUMMY, JANINE
O-1102 1500 (RESL) STUART, KATHLEEN
O-1052 1400 (MEDL) BRANSON, ANDREW



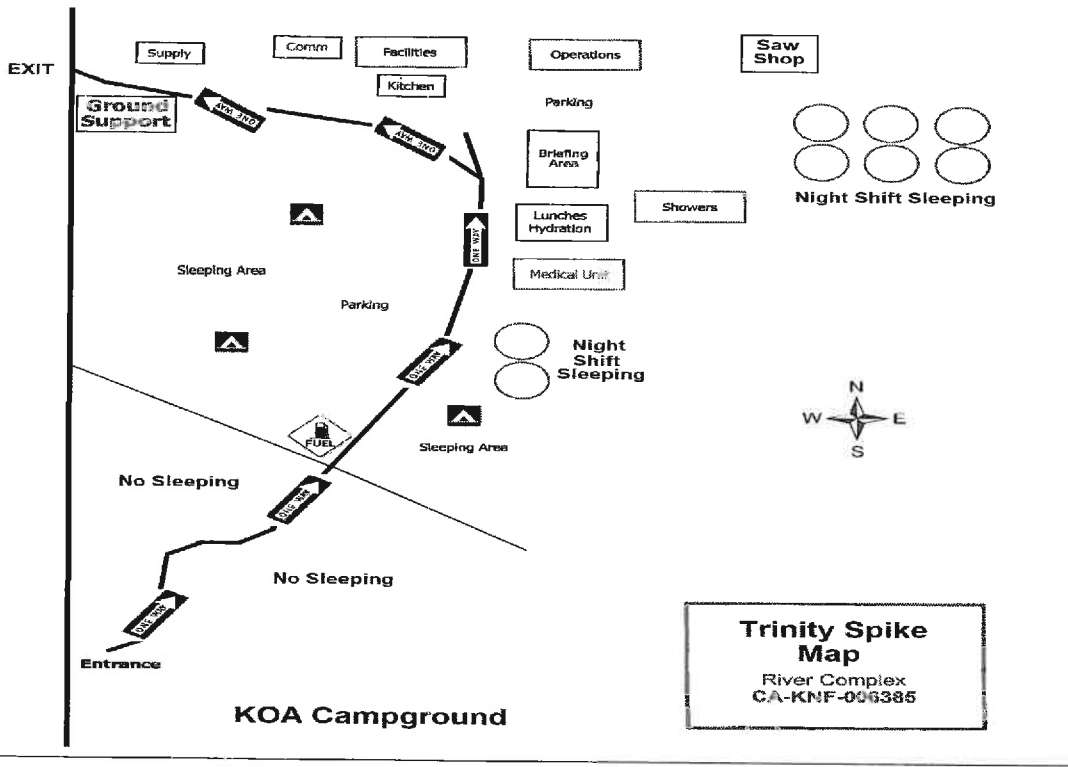
FLIGHT REQUEST

Submit 3 days prior demob date

Request Order #	
Name as shown on ID	
Date of Birth	
Cell Phone	
Male or Female	
Email Address	
Last Work Date	
Flight Date	
Departure Airport	
Airport Code	
Arrival Airport	
Airport Code	
Rental Location	
Need ride to airport?	

******Return this Flight Request at Least 48 hours prior to traveling to Demob ******

This can be emailed if you cannot make to Demob email address: 2021.river.demob@ firenet.gov



Slow Down When Driving
Pick Up Your Trash
Recycle, It Saves Landfills

