

UPDATED FOR NIGHT SHIFT 09-18-21, 1500 hrs

Saturday



RIVER COMPLEX


CA-KNF-006385 P5N7CM

INCIDENT ACTION PLAN

Operational Period

09/18/2021 to 09/19/2021

0700-1900 hrs and 1900-0700 hrs



Fire Information

707-596-6075

2021.river@firenet.gov

New links added! Now available
via QR Code: Day Shift and Night Shift
Operational Briefings on Zoom

Saturday

INCIDENT OBJECTIVES (ICS 202)	1. RIVER COMPLEX	9/17/2021	3. TIME: 1800
-------------------------------	------------------	-----------	------------------

4. OPERATIONAL PERIOD (DATE/TIME): 9/18/2021 to 9/19/2021, Day 0700-1900 / Night 1900-0700

5. OBJECTIVES:

Strategic Framework

Implement a full suppression strategy on the fires within the River Complex. Values at risk include human safety, communities, private timberlands, critical infrastructure, associated improvements, and wilderness values. Apply tactics that offer the highest probability of success commensurate with resource availability.

Leaders Intent

Provide the highest level of customer service to all involved with or impacted by the River Complex. Ensure transparent, timely and accurate communication at all levels of the incident and strengthen relationships with cooperators. All incident assigned personnel should be prepared to take appropriate actions regarding:

- Professional behavior, conduct, and timely/effective communication.
- Personal safety and the safety of others, including driving slowly and defensively.
- Manage fatigue by taking breaks and maintaining work/rest cycles.
- Minimize risk and limit exposure to infectious disease by minimizing large group settings, social distancing, wearing face coverings, and handwashing.

Management Objectives

- Provide for firefighter and public safety through hazard recognition and application of the risk management process.
- Coordinate public information with Monument fire and other local fires to provide timely and continuous information to affected agency partners, cooperators, and to the public.
- Coordinate suppression activities with assigned incident Resource Advisors to minimize impacts to wilderness, natural and cultural resources.

Control Objectives

Keep the Cronan fire within existing control lines.

To prevent the Haypress fire from spreading to private property, surrounding communities, and impacting values at risk, keep the fire:

- South of Cecilville Road.
- West of the Hwy 3.
- North of Long Valley Road.
- East of the 2020 Red Salmon fire footprint.

Site Safety Plan Required Yes No Approved Site Safety Plan Located at: N/A

9. Attachments (☑ if attached):
- | | | |
|---|---|--|
| <input checked="" type="checkbox"/> Organization List (ICS 203) | <input checked="" type="checkbox"/> Medical Plan (ICS 206) | <input checked="" type="checkbox"/> Finance Message |
| <input checked="" type="checkbox"/> Weather Forecast | <input checked="" type="checkbox"/> Air Ops (ICS 220) | <input checked="" type="checkbox"/> Training Message |
| <input checked="" type="checkbox"/> Fire Behavior Forecast | <input checked="" type="checkbox"/> HR Message | <input checked="" type="checkbox"/> Unit Log 214 |
| <input checked="" type="checkbox"/> Safety Message | <input checked="" type="checkbox"/> Assignment List (ICS 204) | <input checked="" type="checkbox"/> Tentative Demob |
| <input checked="" type="checkbox"/> Communications Plan (ICS 205) | <input type="checkbox"/> READ/REAF message | <input type="checkbox"/> Site Map |



10. PREPARED BY (PLANNING SECTION CHIEF) *Walter J. Hays*

11. APPROVED BY (INCIDENT COMMANDER) *[Signature]*

ORGANIZATION ASSIGNMENT LIST (ICS 203)

1. Incident Name: RIVER COMPLEX		2. Operational Period: Date From: 9/18/2021 Time From: 0700		Date To: 9/19/2021 Time To: 0700	
3. Incident Commander(s) and Command Staff:			7. Operation Section:		
IC/UC's Nickie Johnny/Lucas Minton (T)		Day Operations John Goss/Maeve Juarez (T)			
Deputy Bea Day		Planning Operations Rob Laeng/Jake Botts (T)			
Safety Officer Paul Leusch		Night Operations Josh Eichamer (T)			
Information Officer Daron Wyatt/Mike Lindbery					
Liaison Officer Robbin Ekman/D. Hays (T)/R. Francis (T)		Branch		V	
				David Neels	
4. Agency/Organization Representatives:			Division/Group		
Agency/Organization Name		Division/Group		N	
Klamath NF Rachel Smith/Bill Edwards		Division/Group		Q	
		Division/Group		R	
		Division/Group		S	
Shasta-Trinity NF Rachel Birkey/Derek Iburguen		Division/Group		T	
Six Rivers NF Nolan Colegrove		Division/Group			
CalFire SKU Greg Roath		Division/Group		CONTINGENCY SOUTH	
Karuk Tribal Government Vikki Preston		Division/Group			
Siskiyou County SO LT Bob Giannini		Division/Group			
Trinity County SO SGT Will Oliver		Division/Group			
CHP Rich Mendes		Division/Group			
Cal Trans Miles Cochran		Division/Group			
Private Forestry Darin Quigley		Division/Group			
CCC Shawn Fry		Division/Group			
Lead READ Derek Beal		Branch		X	
Lead ARCH Amanda Rasmussen		Division/Group		Cronan	
CAL OES Pat Titus		Division/Group		U/K/L	
Covid Advisor David Peters		Division/Group		M	
		Division/Group			
5. Planning Section:			Division/Group		
Chief Walter Herzog/Aaron Grove (T)		Division/Group			
Demobilization Unit Irma Contreras/K. Stuart (T)		Division/Group			
Resource Unit J. Ferguson/H. Meyers/J. Dean (T)		Branch		NIGHT	
Situation Unit John Mosley		Division/Group		Cronan	
Documentation Unit Johanna Ostling		Division/Group		N/Q/R	
SCKN Jessica Kingsbury		Division/Group		U/K/L/M	
HRSP Julie Nelson		Division/Group			
ITSS Gerald Fong/Stephanie Medina (T)		Division/Group			
FBAN Dennis Burns/David Duran (T)		Division/Group			
IMET Terry Labo/Noah Myers(T)		Air Operations Branch		Terry Harris	
GISS Carvel Bass/Sage Reuter (T)				Air Support Group Supervisor	
Training Specialist Dominic Panno				Air Tactical Group Supervisor	
				Helibase Manager	
6. Logistics Section					
Chief Thomas Crakes					
Supply Unit Randolph Browning					
FACL/SECM Jason Hodge		8. Finance/Administration Section:			
Ground Support Unit M. Fitzgerald/M. Hoffman/J. Craddock		Chief Lawrence Lee/Robert Taylor (T)			
Communications Unit Kevin Harper		Time Unit Tracy Falls (T)			
Medical Unit Scott Mohlenbrok/Andy Branson (T)		Procurement Unit			
ORDM Casey Lewis (T)/Henry Morris (T)		Comp/Claims Unit Cassandra Avila (T)			
Trinity Spike LSC3 Chris Johansen		Cost Unit Andrea Sanchez (T)			
Trinity Spike FACL Art Preciado		Equipment Time Terrell Hope			
Trinity Spike RCDM Josh Wilcox					
Etna ICP RCDM Troy Warren					
FDUL Mary Naylor (T)					
Prepared By: Name: Walter Herzog/Aaron Grove (Position/Title: PSC		Signature: _____			
ICS 203		Date/Time: 9/17/2021 2300 hours		<small>NIMS IAP</small>	



River Complex Weather Forecast



FORECAST NO:	46	NAME OF FIRE:	River Complex
PREDICTION FOR:	Sat 1800 to Wed 0700	UNIT:	Klamath National Forest
SHIFT DATE:	September 18-19, 2021	Incident Meteorologist:	
FORECAST ISSUED:	1430 September 18, 2021		Terry Lebo, Noah Myers(T)

WEATHER DISCUSSION –Saturday night shift update

Light isolated showers are likely this evening and overnight, continuing through Sunday morning. The rainfall today generally brought 0.5" to 0.75" across the fire, with less on the southeast side. Clouds will decrease Sunday afternoon with drying conditions expected through the week.

SATURDAY NIGHT:

WEATHER:	Partly cloudy. Occasional rain showers.
MIN TEMPERATURES:	37-52°F
MAX HUMIDITY:	80-100%
CHANCE WETTING RAIN	20%
20 FOOT WINDS:	Ridge Lines: From the southwest around 15 mph with gusts 20 to 25 mph, shifting to out of the west after midnight. Valleys: From the southwest 7 to 10 mph with gusts 15 to 18 mph, strongest in valleys and canyons open to the south and west.

SUNDAY:

WEATHER:	Occasional rain showers in the morning. Decreasing clouds in the afternoon.
MAX TEMPERATURES:	Above 5500 ft: 45-54°F Below 5500 ft: 54-65°F
MIN HUMIDITY:	30-45%
CLOUD COVER @ 1500	20%
CHANCE WETTING RAIN	10%
20 FOOT WINDS:	Ridge Lines: From the northwest around 12 mph with gusts to 20 mph. Valleys: From the northwest 5 to 8 mph.
LAL:	1

OUTLOOK

<u>MONDAY:</u>	Clear. Highs 58 to 78°F, lows 45 to 55°F. Min RH 20-40%. Max RH 45-65%. Winds from the northeast 10 to 15 mph with gusts around 20 mph.
<u>TUESDAY:</u>	Clear. Highs 65 to 85°F, lows 45 to 55°F. Min RH 15-35%. Max RH 35-55%. Winds from the south 5 to 10 mph with gusts to 15 mph.

FIRE BEHAVIOR FORECAST

FORECAST NUMBER: 44	TYPE OF FIRE: Wildfire
FIRE NAME: River Complex	OPERATIONAL PERIOD: September 18, 2021 24hr
DATE ISSUED: 9/17/21	TIME ISSUED: 2000
UNIT: CA-KNF, CA-SHF	SIGNED: _____ Typed/printed: Dennis Burns/s/ Dave Duran (T)/s/

INPUTS

WEATHER SUMMARY: *Increasing clouds with a chance for rain in the afternoon into the night*****
- Today Temps 65-73 RH 35-55%. Wind, SW 8-12 gusts to 15-20. Highest on ridges and canyons open to the south.
- Tonight Temps 37-52 RH 80-100% Wind SW 7-10 gusts to 15-18 strongest in south/west aligned drainages.

FUELS SUMMARY: Dense mixed conifer, old-growth timber, heavy dead/down, mixed ground fuels. Fuel models best represented by 10, TL8, TU5, SH7, and GS2.

OUTPUTS

FIRE BEHAVIOR

GENERAL: *Fuels advisory active for Northern California*****

- Critically low Live & Dead fuel moistures. All fuels are available and receptive to burn.
- Fire behavior will increase and will become more active later in the day with the wind.
- Heavy dead fuels/timber-litter/light-flashy fuels are highly receptive to spotting and active growth in all directions.

ERC's values for the fire area are near or exceeding the 97th percentile. Probability of ignition 80% in the afternoon.

SPECIFIC:

Branch X: Chance of large fire growth diminishing later in the day. Fire will continue to progress to the North and East. Heavy fuels will produce intense heat. Single and group tree torching is probable in the afternoon. Expect rapid rates of spread when fire aligns with wind and slope. Pockets of heavy dead and down will hold heat for long periods and produce intense heat. Structure threat exists in the Callahan area. Tonight, if the rain comes, expect less active fire behavior throughout the shift.

Branch V: Chance of large fire growth diminishing later in the day. The fire remains in a backing and flanking alignment. With the SW winds the fire will move North and East. Single and group tree torching is probable in the afternoon. Expect rapid rates of spread when fire aligns with slope. Structure threat to the Coffee Creek area still exists. Structure threat exists in the Eagle Creek Loop area. Many natural barriers to fire spread exist throughout the Branch, however, do not let your guard down as all fuels will encourage continued fire growth. Tonight, if the rain comes, expect less active fire behavior throughout the shift. The fire has the potential to impact Hwy 3 in the area of Eagle Creek.

Cronan Fire: No fire progression expected.

All Areas: Spotting from rollout and torching will continue to be problematic. Slope-reversals are probable from any fire burning in drainage bottoms. Mop-up is extensive. Smoke will continue to limit aircraft operations. Fire activity will moderate when it reaches the Red Salmon burn scar.

AIR OPERATIONS: Smoke will impact visibility and effect aircraft availability.

SAFETY

- Make sure Lookouts are posted in places where they can see potential spotting.
- Fire weakened timber poses a threat to personnel working in timber areas.
- Unburned fuel between you and the fire.

Fuels and Fire Behavior Advisory

Northern California

September 16, 2021, to September 30, 2021



Subject: Potential for extreme fire behavior due to continued critically low live and dead fuel moistures. Very dry conditions resulting from persistent drought, minimal snowpack and spring precipitation, periods of excessive heat have caused elevated to record fire danger rating values across much of northern California. Anticipated moisture could temporarily reduce some threat across the far north PSAs.

Discussion: Fires burning in northern California continue to exhibit extreme fire growth due to critical fuel conditions. Rapid fire spread can be fuels driven. Wind events have led to extreme rates of spread. Surface fuels are very receptive to embers. Long range spotting, area ignition, and group torching is occurring on large fires frequently.

Difference from normal conditions: Extreme to Exceptional levels of drought conditions continue to exist across much of Northern California. The drought is expected to persist or intensify through the rest of fire season. Deficient rainfall and snowpack with early melt off, coupled with periods of extreme heat has resulted in fuels that are critically dry, with record setting conditions for most areas.

Concerns to Firefighters and the Public:

- Energy Release Component (ERC) at numerous weather stations set record maximums already this year. Recent scattered rain has reduced some ERC values, but fuels are rebounding quickly. Extreme fire behavior has been observed in all fuel types and both live and dead fuels. **Continue to anticipate increased spread rates, spotting, and active nighttime burning.**
- The combination of extreme levels of persistent drought and record-low rainfall and snowpack amounts has led to very low live and dead fuel moistures. 1000-hour fuel moistures continue to trend at record low levels in many areas. Live fuel moistures in grasses, shrubs, and trees, remain at critical levels in many areas of Northern California due to limited green-up this spring. **Expect fires to ignite easier, spread faster and burn hotter. Reports of blistered paint on vehicles have been surprisingly frequent so far this year. Do not expect fires to exhibit reduced fire behavior when entering areas of live fuels; anticipate increased spread rates and spotting.**
- Direct attack is often not feasible under regular diurnal wind conditions with ground resources. Aviation utilization is often insufficient in moderating rate of spread without immediate heavy ground resource response. **Anticipate higher resistance to control in all fuel types.**
- Northern California continues to experience large fire activity and multiple team deployments and will likely experience an extended fire season. It is important to be mindful of and manage fatigue for all resources. **Everyone, every day, returns home safely.**
- The frequency of North to Northeast offshore wind events increases from mid-September into the fall. These strong winds are often accompanied by very low RHs and will pose an increased hazard when combined with this year's critically dry fuels conditions. **Watch for change.**

Mitigation Measures:

- Local and inbound fire personnel need to be aware that fire behavior across the state is exceeding normal expectations for this time of the year. **Local briefings need to be thorough and highlight specific fire environment conditions. These include but are not limited to local weather forecasts, PocketCards, ERC's, live and dead fuel moistures.**
- Suppression actions need to be based on good anchor points, escape routes, and safety zones. **Remember LCES. Experienced lookouts are essential under these conditions.**
- Base all actions on current and expected behavior of the fire. **Augment initial attack resources as incident activity dictates.**

Area of Concern: Northern California except for the following Predictive Service Areas: North Coast and Bay Marine, west of Highway 101 in Mid-Coast to Mendocino and Diablo-Santa Cruz, and the northeastern portion of Far Eastside.

Fuels and Fire Behavior Advisory

Northern California

September 16, 2021, to September 30, 2021



Safety Message

INCIDENT NAME: River Complex

OPERATIONAL PERIOD: 09/18-19/21 0700-0700

MAJOR HAZARDS:

- Snags/Hazard Trees
- Air Operations
- Driving
- Dehydration
- Heavy equipment
- Fatigue
- Chipping Operations
- Steep terrain

NARRATIVE:

Risk Management

"Risk management doesn't get in the way of doing the mission - it is the way we do the mission."

We've identified eight primary hazards to focus our risk assessment on for today's operation. It is important that we stay on top of the risks involved in our actions throughout the day, especially if conditions change. Use the following process to quickly assess risk for the situations you face throughout the day. Refer to your IRPG Green pages, page 1.

Step 1 - Identify the hazards. Make this an ongoing, continuous process in your daily decision making routine. Gather as much information as possible.

Step 2 - Assess the risk levels. The probability and severity of an undesirable outcome linked to identified hazards = RISK.

Step 3 - Analyze and select control or mitigation measures. Limiting exposure is almost always an option.

Step 4 - Reassess risk level with controls in place (residual risk).

Step 5 - Make your risk informed decision based on the residual risk. Ask the risk vs. gain question - is the benefit of the action I'm considering worth the risk I'll be taking?

Step 6 - Monitor the situation

USE THE RISK MANAGEMENT PROCESS PRIOR TO STARTING OPERATIONS AND AS OPERATIONS AND/OR CONDITIONS CHANGE THROUGHOUT THE DAY.

CIIMT2 Safety Officer

Paul Leusch, SOF1

COVID-19 Vaccinations are Available While on the Incident

Free vaccines are available at the following locations in the area surrounding the River Complex:

Walmart Inc #10-1630 – (530) 842-7330
1906 Fort Jones Rd, Yreka, CA 96097
Check appointment availability (vaccines in stock)
21.13 miles

Fairchild Medical Center – (530) 841-6291
444 Bruce St, Yreka, CA 96097
Check appointment availability (vaccines in stock)
22.22 miles

Rite Aid #RA106104 – (530) 842-5596
807 S Main St, Yreka, CA 96097
COVID-19 appointments available
22.78 miles

Rite Aid #RA106103 – (530) 926-3826
310 W Lake St, Mt Shasta, CA 96067
COVID-19 appointments available
31.95 miles



**Use this QR Code to
access vaccination
locations nearest your
assignment on the
River Complex**

If you choose to get vaccinated while on the incident, compensatory time will be provided.

ASSIGNMENT LIST (ICS 204 WF)

CONTROLLED UNCLASSIFIED INFORMATION/BASIC

1. Incident Name: RIVER COMPLEX	2. Operational Period: Date From: 09/18/21 Date To: 09/19/21 Time From: 0700 Time To: 0700	3. Branch V	Division N
		Page 1 of 2	November

4. Operations Personnel:	
Operations Section Chief: John Goss/Maeve Juarez (T) Branch Director: David Neels Division/Group Supervisor: Jake Akerberg	Night Ops: Josh Eichamer (T) Branch Safety: Larry Wright Air Attack: Rico Gonzalez/Matt Counts

5. Resources Assigned:	** Resources not in Bold are 24 Hour **					
Resource Identifier	LWD	Leader	Personnel	Request #	Hours	Reporting Location
HC1 ANF-LITTLE TUJUNGA-IHC	9/21	JOSEPH BUNTON	18	C-230	0700-1900	TRINITY SPIKE
HC2I LNF-LASSEN CREW 9	9/30	ALLEN SCHULTZ	18	C-215	0700-1900	TRINITY SPIKE
HC2 PVT-INBOUND	9/21	WES NETTLESHIP	20	C-160	0700-1900	TRINITY SPIKE
ENG3 SHF-332	9/20	JOHN CHANDLER	7	E-552	0700-1900	TRINITY SPIKE
ENG3 MNF-336	9/29	BRAD TOVAR	5	E-691	0700-1900	TRINITY SPIKE
ENG3 CO-CDPS-2279	9/29	RYAN ANDERSON	4	E-224	0700-1900	TRINITY SPIKE
ENG3 PVT-J3 CONTRACTING E-452	9/26	CLAYTON CONSTANT	3	E-452	0700-1900	TRINITY SPIKE
ENG3 PVT-MOUNTAIN CAMEL	10/1	SHAWN WIPPERT	3	E-688	0700-1900	TRINITY SPIKE
ENG6 UT-MLF-611	9/19	KYLER HATCH	5	E-523	0700-1900	TRINITY SPIKE
ENG6 AZ-NAA-3665	9/25	JASON HERRICK	3	E-637	0700-1900	TRINITY SPIKE
ENG6-LKR-8561	9/28	KEGAN SPENCER	5	E-683	0700-1900	TRINITY SPIKE
ENG6 CO-CRD-1613	9/19	ALEX TELACKI	4	E-525	0700-1900	TRINITY SPIKE
ENG6 PVT-BLUE SKY FIRE E-689	9/29	ALEX PARKER	3	E-689	0700-1900	TRINITY SPIKE
ENG6 PVT-R CONSTRUCTION	10/1	RICHARD DEROCHE	3	E-730	0700-1900	TRINITY SPIKE
DOZ2-PVT-MOBLEY	9/29	HOLDEN PALMER	2	E-182	0700-1900	TRINITY SPIKE
DOZ3 PVT-JUNGWIRTH	10/3	SAM HENDRIX	2	E-126	0700-1900	TRINITY SPIKE
MAST PVT-DENNIS	9/25	PAT DENNIS	2	E-624	0700-1900	TRINITY SPIKE
MAST PVT-ZEB'S TREE SERVICE	9/20	SCOTT KROHN	2	E-320	0700-1900	TRINITY SPIKE
MAST PVT-DAVIS CORP. E-559	9/26	CHASE NUGENT	2	E-559	0700-1900	TRINITY SPIKE
LDFR PVT-SW MAINT CORP	9/22	GARY WRIGHT	1	E-569	0700-1900	TRINITY SPIKE
CHIP-PVT-DAVIS CORP	9/23	JAMES HUNNELL	1	E-623	0700-1900	TRINITY SPIKE
WTT2 PVT-GREAT BASIN FIRE	10/4	GENE HANCOCK	2	E-439	0700-1900	TRINITY SPIKE
WTS2 PVT-GRANITE COMMERCIAL	9/26	JAMES JOHNSON	1	E-235	0700-1900	TRINITY SPIKE

6. Work Assignments:
 Mop up and patrol direct line to the north of Coffee Creek. Continue to improve in-direct line as it progresses to the north around Eagle Creek subdivision. Provide structure protection to property along the Hwy 3 corridor. Scout for direct line opportunities to minimize the fire footprint on private lands.

7. Special Instructions:
 Avoid travel over the small bridge in Eagle Creek subdivision. Identify and collect equipment for backhaul. READS will check in and out and with DIVS. Continue to collaborate with READS. All natural and cultural resource concerns are flagged with orange/white candy-stripe flagging. Mountain Medics AMBU #1 is available to Branch V DIVS.

8. Communications							
Name	Ch	Function	Rx Freq	Rx Tone	Tx Freq	Tx Tone	Notes
NIFC C31	5	COMMAND	173.0250N	T-9 100.0	163.8250N	T-9 100.0	CRAGGY PEAK
NIFC C86	7	COMMAND	166.1250N	T-9 100.0	162.1750N	T-9 100.0	BRANCH V, PACKERS PEAK
NIFC C97	B.5	COMMAND	168.1375N	T-9 100.0	165.1500N	T-9 100.0	BRANCH V, DIV Q - ROZ POINT
NIFC C112	B.6	COMMAND	173.6000N	T-9 100.0	162.0750N	T-9 100.0	BR V, BONANZA KING
R5 T4	B.10	TACTICAL	166.5500N	T-9 100.0	166.5500N	T-9 100.0	BR X, DIV KU, BR V, DIV N, NIGHT DIV N/Q/R
A/G CMD	13	AIR TO GROUND	169.1500N		169.1500N		AIR TO GROUND COMMAND
A/G TAC	14	AIR TO GROUND	162.8125N		162.8125N		AIR TO GROUND TACTICAL
CALCORD	15	MEDICAL	156.0750N	T6 - 156.7	156.0750N	T6 - 156.7	MEDEVAC COORDINATION
AIRGUARD	16	AIRGUARD	168.6250N		168.6250N	110.9	110.9 TONE ON TRANSMIT ONLY - URGENT AIRCRAFT CONTACT

9. Prepared by: Name:	J. Ferguson/H. Meyers/J. Dean (T)	RESL	Updated 9/18/2021 @ 1500 <i>W.H.</i>
ICS 204	Date/Time: 9/17/2021	2200	Personnel Count: 116

ASSIGNMENT LIST (ICS 204 WF)

CONTROLLED UNCLASSIFIED INFORMATION//BASIC

1. Incident Name: RIVER COMPLEX	2. Operational Period: Date From: 09/18/21 Date To: 09/19/21 Time From: 0700 Time To: 0700	3. Branch Division V Q Page 1 of 2 Quebec
--	---	--

4. Operations Personnel:	
Operations Section Chief: John Goss/Maeve Juarez (T) Branch Director: David Neels Division/Group Supervisor: Mike Hildebrand/Luke Langhorst (T)	Night Ops: Josh Eichamer (T) Branch Safety: Larry Wright Air Attack: Rico Gonzalez/Matt Counts

5. Resources Assigned:	** Resources not in Bold are 24 Hour **					
Resource Identifier	LWD	Leader	Personnel	Request #	Hours	Reporting Location
HC2 PVT-R&R CONTRACTING	9/28	ALFREDO MARCELINO	20	C-211	0700-1900	TRINITY SPIKE
SMOD AZ-KNF-71	9/19	RYAN ALLEN	10	O-1010	0700-1900	TRINITY SPIKE
ENG3 KNF-345	9/21	JON MANN	5	E-9	0700-1900	TRINITY SPIKE
ENG3 PNF-313	9/22	ERIC GUZMAN	5	E-581	0700-1900	TRINITY SPIKE
ENG3 SHF-361	9/27	LONNY HAGEDON	5	E-666	0700-1900	TRINITY SPIKE
ENG3 PVT-LITE EM UP E-101	9/20	JAMES EVANS	3	E-101	0700-1900	TRINITY SPIKE
ENG3 AZ-PNP-523	9/23	DAVID MENIJVAR	4	E-616	0700-1900	TRINITY SPIKE
ENG4 ID-BOF-451	9/19	COLTER STEWART	6	E-528	0700-1900	TRINITY SPIKE
ENG4 WY-ALX-B11	9/23	BOB MCCANN	3	E-603	0700-1900	TRINITY SPIKE
ENG4 PVT-SUNDANCE FIRE E-583	9/22	BEAU PATTERSON	3	E-583	0700-1900	TRINITY SPIKE
ENG6 MT-BRF-651	9/28	JARROD CHANDLER	6	E-682	0700-1900	TRINITY SPIKE
ENG6 PVT-SMITHFIELD-641	9/18	SHANE MITCHELL	3	E-591	0700-1900	TRINITY SPIKE
ENG6 AZ-ASF-673	9/22	TYLER HALL	6	E-613	0700-1900	TRINITY SPIKE
ENG6 PVT-DIAMOND FIRE E-615	9/23	TYLER DYER	3	E-615	0700-1900	TRINITY SPIKE
ENG6 PVT-NATIONAL WILDLAND E-6	9/23	AARON MANDEL	3	E-617	0700-1900	TRINITY SPIKE
DOZ2-PVT-EMERY FARM	9/20	NEPHI ROUNDY	2	E-401	0700-1900	TRINITY SPIKE
MAST PVT-A&F ENTERPRISES	9/25	DAN FOURMIER	2	E-405	0700-1900	TRINITY SPIKE
FEL1 PVT-RESTORATION SOLUTION	9/28	LAWERENCE MARTIN	2	E-465	0700-1900	TRINITY SPIKE

6. Work Assignments:
Identify control lines to the South of Coffee Creek Road and advance construction to support the strategy. Prepare lines to be defended as wildfire advances. Defend the communities of Coffee Creek and Trinity Center and keep them safe from wildfire.

7. Special Instructions:
Identify and collect equipment for backhaul.
READS will check in and out and with DIVS. Continue to collaborate with READs. All natural and cultural resource concerns are flagged with orange/white candy-stripe flagging.
Mountain Medics AMBU #1 is available to Branch V DIVS.

8. Communications							
Name	Ch	Function	Rx Freq	Rx Tone	Tx Freq	Tx Tone	Notes
NIFC C31	5	COMMAND	173.0250N	T-9 100.0	163.8250N	T-9 100.0	CRAGGY PEAK
NIFC C86	7	COMMAND	166.1250N	T-9 100.0	162.1750N	T-9 100.0	BRANCH V, PACKERS PEAK
NIFC C97	B.5	COMMAND	168.1375N	T-9 100.0	165.1500N	T-9 100.0	BRANCH V, DIV Q - ROZ POINT
NIFC C112	B.6	COMMAND	173.6000N	T-9 100.0	162.0750N	T-9 100.0	BR V, BONANZA KING
R5 T5	B.11	TACTICAL	167.1125N	T-9 100.0	167.1125N	T-9 100.0	BR V, DIV Q
A/G CMD	13	AIR TO GROUND	169.1500N		169.1500N		AIR TO GROUND COMMAND
A/G TAC	14	AIR TO GROUND	162.8125N		162.8125N		AIR TO GROUND TACTICAL
CALCORD	15	MEDICAL	156.0750N	T6 - 156.7	156.0750N	T6 - 156.7	MEDEVAC COORDINATION
AIRGUARD	16	AIRGUARD	168.6250N		168.6250N	110.9	STONE ON TRANSMIT ONLY - URGENT AIRCRAFT CONTACT

9. Prepared by: Name: J. Ferguson/H. Meyers/J. Dean (T) **RESL**
Updated 9/18/2021 @ 1500 *W.H.*
ICS 204 Date/Time: 9/17/2021 2200 Personnel Count: 91

ASSIGNMENT LIST (ICS 204 WF)

CONTROLLED UNCLASSIFIED INFORMATION/BASIC

1. Incident Name: <b style="text-align: center;">RIVER COMPLEX	2. Operational Period: Date From: 09/18/21 Date To: 09/19/21 Time From: 0700 Time To: 0700	3. Branch <b style="text-align: center;">V	Division <b style="text-align: center;">T
		Page 1 of 1	Tango

4. Operations Personnel: Operations Section Chief: John Goss/Maeve Juarez (T) Branch Director: David Neels Division/Group Supervisor: Unstaffed	Night Ops: Josh Eichamer (T) Branch Safety: Larry Wright Air Attack: Rico Gonzalez/Matt Counts
--	---

5. Resources Assigned:		** Resources not in Bold are 24 Hour **					
Resource Identifier	LWD	Leader	Personnel	Request #	Hours	Reporting Location	

6. Work Assignments:
Unstaffed

7. Special Instructions:

8. Communications

Name	Ch	Function	Rx Freq	Rx Tone	Tx Freq	Tx Tone	Notes
NIFC C11	4	COMMAND	170.6875N	T-9 100.0	166.5750N	T-9 100.0	ABOVE CECILVILLE
NIFC C86	7	COMMAND	166.1250N	T-9 100.0	162.1750N	T-9 100.0	BRANCH V, PACKERS PEAK
NIFC T1	8	TACTICAL	168.0500N	T-9 100.0	168.0500N	T-9 100.0	BR V, DIV T
A/G CMD	13	AIR TO GROUND	169.1500N		169.1500N		AIR TO GROUND COMMAND
A/G TAC	14	AIR TO GROUND	162.8125N		162.8125N		AIR TO GROUND TACTICAL
CALCORD	15	MEDICAL	156.0750N	T6 - 156.7	156.0750N	T6 - 156.7	MEDEVAC COORDINATION
AIRGUARD	16	AIRGUARD	168.6250N		168.6250N	110.9	TONE ON TRANSMIT ONLY - URGENT AIRCRAFT CONTACT

9. Prepared by: Name: J. Ferguson/H. Meyers/J. Dean (T) RESL **Updatet 9/18/2021 @ 1500** **W.H.**

ICS 204 Date/Time: 9/17/2021 2200 Personnel Count: 0

ASSIGNMENT LIST (ICS 204 WF)

CONTROLLED UNCLASSIFIED INFORMATION//BASIC

1. Incident Name: RIVER COMPLEX	2. Operational Period: Date From: 09/18/21 Date To: 09/19/21 Time From: 0700 Time To: 0700	3. Branch Division V CONTINGENCY SOUTH
--	---	---

Page 1 of 2

4. Operations Personnel: Operations Section Chief: John Goss/Maeve Juarez (T) Branch Director: David Neels Division/Group Supervisor: Brian Tai	Night Ops: Josh Eichamer (T) Branch Safety: Larry Wright Air Attack: Rico Gonzalez/Matt Counts
--	---

5. Resources Assigned:	** Resources not in Bold are 24 Hour **						
Resource Identifier	LWD	Leader	Personnel	Request #	Hours	Reporting Location	
ENG6 UT-CO-BR11	9/28	NATHAN TRUJILLO	3	E-690	0700-1900	TRINITY SPIKE	
ENG6 PVT-BIG STATE E-338	9/28	ANTONIO PETERSEN	3	E-338	0700-1900	TRINITY SPIKE	
DOZ2-AR-OUF 221	9/27	JUSTIN ROSE	2	E-387	0700-1900	TRINITY SPIKE	
DOZ2-OK-OKS-SE-181	9/30	STEVEN PAINTER	1	E-402	0700-1900	TRINITY SPIKE	
DOZ2-PVT-CRAIG MOUNTAIN	9/22	KYLE ALBRIGHT	2	E-315	0700-1900	TRINITY SPIKE	
DOZ2-PVT-LAP CONTRACTING	9/20	CODY CONDE	2	E-331	0700-1900	TRINITY SPIKE	
DOZ2 PVT-OWENS FREIGHT	9/26	TYLER HARGIS	2	E-620	0700-1900	TRINITY SPIKE	
DOZ2-PVT-BLACK OPERATIONS	9/18	WILL BLACK	2	E-333	0700-1900	TRINITY SPIKE	
DOZ2 PVT-STOCKMEN'S	9/29	ALAN HARRISON	2	E-622	0700-1900	TRINITY SPIKE	
DOZ2-PVT-DENNIS	9/21	MATT BROWN	2	E-156	0700-1900	TRINITY SPIKE	
MAST PVT-NORTH STATE EQUIP	9/23	CARSON METZ	2	E-558	0700-1900	TRINITY SPIKE	
MAST PVT-HAYDEN CONTRACTING	9/20	CODY HAYDEN	2	E-384	0700-1900	TRINITY SPIKE	
MAST PVT-LAP E-461	9/29	CYLE MOSS	2	E-461	0700-1900	TRINITY SPIKE	
SKG1 PVT-SOFT TRACK E-536	9/26	RYAN KLIMAS	2	E-536	0700-1900	TRINITY SPIKE	
SKG1 PVT-FORESTRY ALTERGOTT	9/22	NATHAN BEAN	2	E-539	0700-1900	TRINITY SPIKE	
SKG1 PVT-SOFT TRACK E-534	9/19	IAN MUNSON	2	E-534	0700-1900	TRINITY SPIKE	
SKG2 PVT-SALOMON LOGGING	9/24	TIM NESMITH	2	E-538	0700-1900	TRINITY SPIKE	
SKG2 PVT-ONLY A MILE	9/22	BEN THOMPSON	2	E-537	0700-1900	TRINITY SPIKE	
SKG2 PVT-UPPER VALLEY	9/28	JAMES KRUCKEBERG	2	E-448	0700-1900	TRINITY SPIKE	
SKD2 PVT-PACIFIC RIDGELINE	9/30	MARK TRIPP	2	E-383	0700-1900	TRINITY SPIKE	
FEL1 PVT-HEADRICK LOGGING	9/23	RICK MASON	1	E-395	0700-1900	TRINITY SPIKE	
FEL2 PVT-SC LOGGING, LLC	10/3	DUSTIN PHILLIPS	2	E-397	0700-1900	TRINITY SPIKE	
GRD PVT-M PETERS	9/18	CHAD LEWIS	2	E-506	0700-1900	TRINITY SPIKE	

6. Work Assignments:
Scout and prep indirect control line along State Hwy 3 from Scott Mountain Pass to Eagle Creek.

7. Special Instructions:
Mountain Medics AMBU #1 is available to Branch V DIVS.
Continue to collaborate with READS. All natural and cultural resource concerns are flagged with orange/white candy-stripe flagging.

8. Communications							
Name	Ch	Function	Rx Freq	Rx Tone	Tx Freq	Tx Tone	Notes
NIFC C31	B.3	COMMAND	173.0250N	T-9 100.0	163.8250N	T-9 100.0	CRAGGY PEAK
NIFC C112	B.6	COMMAND	173.6000N	T-9 100.0	162.0750N	T-9 100.0	BR V, BONANZA KING
NIFC T1	B.7	TACTICAL	168.0500N	T-9 100.0	168.0500N	T-9 100.0	BR X, DIV L, NIGHT K/L/J/M, CONT.
A/G CMD	13	AIR TO GROUND	169.1500N		169.1500N		AIR TO GROUND COMMAND
A/G TAC	14	AIR TO GROUND	162.8125N		162.8125N		AIR TO GROUND TACTICAL
CALCORD	15	MEDICAL	156.0750N	T6 - 156.7	156.0750N	T6 - 156.7	MEDEVAC COORDINATION
AIRGUARD	16	AIRGUARD	168.6250N		168.6250N	110.9	ONE ON TRANSMIT ONLY - URGENT AIRCRAFT CONTACT

9. Prepared by: Name: J. Ferguson/H. Meyers/J. Dean (T) RESL Update 9/18/2021 @ 1500 *J.H.*

ICS 204 Date/Time: 9/17/2021 2200 Personnel Count: 46

ASSIGNMENT LIST (ICS 204 WF)

CONTROLLED UNCLASSIFIED INFORMATION/BASIC

1. Incident Name: RIVER COMPLEX	2. Operational Period: Date From: 09/18/21 Date To: 09/19/21 Time From: 0700 Time To: 0700	3. Branch Division V CONTINGENCY SOUTH
--	---	---

Page 2 of 2

4. Operations Personnel: Operations Section Chief: John Goss/Maeve Juarez (T) Branch Director: David Neels Division/Group Supervisor: Brian Tai	Night Ops: Josh Eichamer (T) Branch Safety: Larry Wright Air Attack: Rico Gonzalez/Matt Counts
--	---

5. Resources Assigned:	** Resources not in Bold are 24 Hour **						
Resource Identifier	LWD	Leader	Personnel	Request #	Hours	Reporting Location	
GRD2 PVT-JOHNSON	9/26	JACK HOTTENDORF	2	E-543	0700-1900	TRINITY SPIKE	
WTS2 PVT-DYNAMITE TACTICAL	9/26	FRED SANCHEZ	1	E-572	0700-1900	TRINITY SPIKE	
WTS2 PVT-ALPINE	9/27	CONRAD BURBANK	1	E-262	0700-1900	TRINITY SPIKE	
FMOD PVT-BROTHERS FIRE	9/25	ANDY MCKEE	2	O-1150	0700-1900	TRINITY SPIKE	
FMOD PVT-N. ZONE FALLERS O-645	9/29	ALEX KITTRELL	2	O-645	0700-1900	TRINITY SPIKE	
TFLD (T) HEUPEL	9/28	DAVID HEUPEL	1	O-1322	0700-1900	TRINITY SPIKE	
HEQB CZINSKI	9/27	CASEY CZINSKI	1	O-1264	0700-1900	TRINITY SPIKE	
HEQB LUPARELLO	9/23	EDWARD LUPARELLO	1	O-1289	0700-1900	TRINITY SPIKE	
HEQB WYMAN	9/30	KELLEY WYMAN	1	O-1372	0700-1900	TRINITY SPIKE	
HEQB (T) HARNOS	9/29	TRAVIS HARNOS	1	O-1373	0700-1900	TRINITY SPIKE	
HEQB (T) JAMIESON	10/7	TRISTAN JAMIESON	1	O-798	0700-1900	TRINITY SPIKE	
HEQB (T) QUICK	9/20	ANDREW QUICK	1	O-1060	0700-1900	TRINITY SPIKE	
REAF HUSTON	9/28	KELCY HUSTON	1	O-1227	0700-1900	TRINITY SPIKE	
REAF CHINCHILLI	9/18	ANNA CHINCHILLI	1	O-853	0700-1900	TRINITY SPIKE	
ARCH BROWN	9/29	RYAN BROWN	1	O-1246	0700-1900	TRINITY SPIKE	

6. Work Assignments:
Scout and prep indirect control line along State Hwy 3 from Scott Mountain Pass to Eagle Creek.

7. Special Instructions:
Mountain Medics AMBU #1 is available to Branch V DIVS.
Continue to collaborate with READs. All natural and cultural resource concerns are flagged with orange/white candy-stripe flagging.

8. Communications							
Name	Ch	Function	Rx Freq	Rx Tone	Tx Freq	Tx Tone	Notes
NIFC C31	B.3	COMMAND	173.0250N	T-9 100.0	163.8250N	T-9 100.0	Craggy Peak
NIFC C112	B.6	COMMAND	173.8000N	T-9 100.0	162.0750N	T-9 100.0	BR V, BONANZA KING
NIFC T1	B.7	TACTICAL	168.0500N	T-9 100.0	168.0500N	T-9 100.0	BR X, DIV L, NIGHT K/L/U/M, CONT.
A/G CMD	13	AIR TO GROUND	169.1500N		169.1500N		AIR TO GROUND COMMAND
A/G TAC	14	AIR TO GROUND	162.8125N		162.8125N		AIR TO GROUND TACTICAL
CALCORD	15	MEDICAL	156.0750N	T6 - 156.7	156.0750N	T6 - 156.7	MEDEVAC COORDINATION
AIRGUARD	16	AIRGUARD	168.6250N		168.6250N	110.9	tone on transmit only - URGENT AIRCRAFT CONTACT

9. Prepared by: Name:	J. Ferguson/H. Meyers/J. Dean (T)	RESL	Updated 9/18/2021 @ 1500 <i>W.H.</i>
ICS 204	Date/Time: 9/17/2021	2200	Personnel Count: 18

ASSIGNMENT LIST (ICS 204 WF)

CONTROLLED UNCLASSIFIED INFORMATION/BASIC

1. Incident Name: RIVER COMPLEX	2. Operational Period: Date From: 09/18/21 Date To: 09/19/21 Time From: 0700 Time To: 0700	3. Branch Division X Cronan
--	---	--

4. Operations Personnel:		Page 1 of 1
Operations Section Chief: John Goss/Maeve Juarez (T) Branch Director: Matt Conklin Division/Group Supervisor:	Night Ops: Josh Eichamer (T) Branch Safety: Larry Wright Air Attack: Rico Gonzalez/Matt Counts	

** Resources not in Bold are 24 Hour **							
Resource Identifier	LWD	Leader	Personnel	Request #	Hours	Reporting Location	
ENG6 PVT-ROCKY POINT-324	9/23	SETH COLBRY	3	E-596	0700-1900	ETNA ICP	

6. Work Assignments:
Patrol and mop up along Sawyers Bar Road. Recover all accountable property off of the fire. Coordinate with Ground Support for back haul.

7. Special Instructions:
Etna Ambulance is available to all DIVS in Branch X.

8. Communications							
Name	Ch	Function	Rx Freq	Rx Tone	Tx Freq	Tx Tone	Notes
NIFC C1	3	COMMAND	170.9750N	T-9 100.0	168.7000N	T-9 100.0	EDDY GULCH LOOKOUT
NIFC C85	6	COMMAND	173.1375N	T-9 100.0	162.5875N	T-9 100.0	BLUE RIDGE LOOKOUT
NIFC T7	12	TACTICAL	168.2500N	T-9 100.0	168.2500N	T-9 100.0	
A/G CMD	13	AIR TO GROUND	169.1500N		169.1500N		AIR TO GROUND COMMAND
A/G TAC	14	AIR TO GROUND	162.8125N		162.8125N		AIR TO GROUND TACTICAL
CALCORD	15	MEDICAL	156.0750N	T6 - 156.7	156.0750N	T6 - 156.7	MEDEVAC COORDINATION
AIRGUARD	16	AIRGUARD	168.6250N		168.6250N	110.9	TONE ON TRANSMIT ONLY - URGENT AIRCRAFT CONTACT

9. Prepared by: Name: J. Ferguson/H. Meyers/J. Dean (T) RESL **Update 9/18/2021 @ 1500** *W.H.*
ICS 204 Date/Time: 9/17/2021 2200 Personnel Count: 3

ASSIGNMENT LIST (ICS 204 WF)

CONTROLLED UNCLASSIFIED INFORMATION//BASIC

1. Incident Name: RIVER COMPLEX	2. Operational Period: Date From: 09/18/21 Date To: 09/19/21 Time From: 0700 Time To: 0700	3. Branch Division X U/K/L
--	---	---

Page 1 of 1

4. Operations Personnel: Operations Section Chief: John Goss/Maeve Juarez (T) Branch Director: Matt Conklin Division/Group Supervisor: Dave Valencia/Mickey Fearn (T)	Night Ops: Josh Eichamer (T) Branch Safety: Larry Wright Air Attack: Rico Gonzalez/Matt Counts
--	---

5. Resources Assigned:		** Resources not in Bold are 24 Hour **					
Resource Identifier	LWD	Leader	Personnel	Request #	Hours	Reporting Location	
HC2 PVT-TORRES CREW 14	9/25	ISMAEL LOPEZ	20	C-196	0700-1900	ETNA ICP	
ENG3 KNF-46	10/3	NICHOLAS KNIGHT	5	E-10	0700-1900	ETNA ICP	
ENG3 NV-CLCX-LYON-B35	9/25	JOE SANTOS	3	E-598	0700-1900	ETNA ICP	
ENG5 PVT-GCT LAND MGMT E-415	10/4	ROBERT MCGIRR	3	E-415	0700-1900	ETNA ICP	
ENG6 PVT-NATIONAL WILDLAND E-170	10/1	BRIAN ENNIS	3	E-170	0700-1900	ETNA ICP	
ENG6 PVT-LITE EM UP E-553	9/20	RAY BESSE	3	E-553	0700-1900	ETNA ICP	
ENG6 PVT-LITE EM UP E-636	9/25	BOB VIGER	3	E-636	0700-1900	ETNA ICP	
ENG6 PVT-R&R FIELD SERVICES	9/29	MICHAEL COX	3	E-667	0700-1900	ETNA ICP	
MAST PVT-LAP E-319	9/20	KYLE PARKER	2	E-319	0700-1900	ETNA ICP	
CHIP-PVT-BIG BARK CHIPPERS	9/22	KYLE BRITAIN	3	E-573	0700-1900	ETNA ICP	
WTT1 PVT-PAULTON ENTERPRISES	9/23	TRAVIS PAULTON	2	E-411	0700-1900	ETNA ICP	
WTS2 PVT-SWANSON	9/25	DERRICK WINSLOW	1	E-571	0700-1900	ETNA ICP	
SUPER PUMP S-128	9/22	WYATT ROWLEY	2	S-128	0700-1900	ETNA ICP	
EMPF HUISMANN	9/26	AARON HUISMAN	1	O-1223	0700-1900	ETNA ICP	
REMS FRESNO FIRE	9/22	JASON MOORE	4	O-1121	0700-1900	ETNA ICP	
REAF LONERGAN	9/20	BRANDON FERRIS	1	O-752	0700-1900	ETNA ICP	
BAES ARRINGTON	9/20	LARRY ARRINGTON	1	O-1073	0700-1900	ETNA ICP	
BAES MARANO (T)	9/26	SAMUEL MARANO	1	O-1074	0700-1900	ETNA ICP	

6. Work Assignments:
Continue mop up and patrol along Cecilville Road to keep fire within current containment lines. Construct control line along Cecilville Road from DP 39 into Carter Meadow to prevent fire spread. Secure line from DP 39 to Div L/M break at Fox Creek and the 17 road to prevent fire spread.

7. Special Instructions:
Backhaul all accountable property not critical to meet control objectives.
READS will check in and out and with DIVS. Continue to collaborate with READS. All natural and cultural resource concerns are flagged with orange/white candy-stripe flagging.
24 hour resources are assigned to Div L during the day and Div Night K/L/M/U during the night.
Etna Ambulance is available to all Divisions in Branch X.

8. Communications							
Name	Ch	Function	Rx Freq	Rx Tone	Tx Freq	Tx Tone	Notes
NIFC C1	3	COMMAND	170.9750N	T-9 100.0	168.7000N	T-9 100.0	EDDY GULCH LOOKOUT
NIFC C11	4	COMMAND	170.8875N	T-9 100.0	166.5750N	T-9 100.0	ABOVE CECILVILLE
R5 T4	B.10	TACTICAL	166.5500N	T-9 100.0	166.5500N	T-9 100.0	BR X, DIV K/U, BR V, DIV N, NIGHT DIV N/Q/R
A/G CMD	13	AIR TO GROUND	169.1500N		169.1500N		AIR TO GROUND COMMAND
A/G TAC	14	AIR TO GROUND	162.8125N		162.8125N		AIR TO GROUND TACTICAL
CALCORD	15	MEDICAL	156.0750N	T6 - 156.7	156.0750N	T6 - 156.7	MEDEVAC COORDINATION
AIRGUARD	16	AIRGUARD	168.6250N		168.6250N	110.9	PHONE ON TRANSMIT ONLY - URGENT AIRCRAFT CONTACT

9. Prepared by: Name: J. Ferguson/H. Meyers/J. Dean (T) **RESL** **Update 9/18/2021 @ 1500** **4:4**

ICS 204 **Date/Time: 9/17/2021 2200** **Personnel Count: 61**

ASSIGNMENT LIST (ICS 204 WF)

CONTROLLED UNCLASSIFIED INFORMATION/BASIC

1. Incident Name: <p style="text-align: center; font-weight: bold;">RIVER COMPLEX</p>	2. Operational Period: Date From: 09/18/21 Date To: 09/19/21 Time From: 0700 Time To: 0700	3. Branch Division <p style="text-align: center; font-size: 2em; font-weight: bold;">X M</p>
		Page 1 of 3 Mike

4. Operations Personnel:	
Operations Section Chief: John Goss/Maeve Juarez (T) Branch Director: Matt Conklin Division/Group Supervisor: Rob Winkler/Scott Brewer (T)	Night Ops: Josh Eichamer (T) Branch Safety: Larry Wright Air Attack: Rico Gonzalez/Matt Counts

5. Resources Assigned:		** Resources not in Bold are 24 Hour **					
Resource Identifier	LWD	Leader	Personnel	Request #	Hours	Reporting Location	
HCS1-TGU-9254G	9/26	JASON LONG	31	C-227	0700-0700	ETNA ICP	
HC1 CA-SKU-SIK 1		JASON GUNN	18	C-191	0700-0700	ETNA ICP	
HC1 CA-SKU-SIK 2	9/27	CASEY COHEN	17	C-208	0700-0700	ETNA ICP	
HC1 LPF-ARROYO GRANDE-IHC	9/21	PHIL HERNANDEZ	20	C-229	0700-1900	ETNA ICP	
HC1 KNF-KLAMATH IHC-14	9/19	ANDREW ZINK	19	C-168	0700-1900	ETNA ICP	
HC1 ANF-BEAR DIVIDE IHC	9/20	JOSH THOMAS	19	C-180	0700-1900	ETNA ICP	
HC2IA PVT-FIRESTORM NCC19	9/29	GRAHAM LOWE	20	C-51	0700-1900	ETNA ICP	
HC2-PVT-CABRERA C-212	9/29	BENITO CABRERA	20	C-212	0700-1900	ETNA ICP	
WFM2 ALMANOR CREW 1	10/1	COREY BUCKLEY	7	O-1403	0700-1900	ETNA ICP	
WFM2 LNF-EAGLE LAKE	9/30	BEN WHEELER	7	O-1329	0700-1900	ETNA ICP	
ES3 S/T-SKU-9262-C		JARET PAUL	16	E-618	0700-0700	ETNA ICP	
ENG2 ETN-1414	9/22	ALAN KRAMER	3	E-607	0700-1900	ETNA ICP	
ENG3 MDF-365	9/21	CHAD WARD	4	E-575	0700-1900	ETNA ICP	
ENG3 LPF-331	9/22	CHASEN URBAN	5	E-600	0700-1900	ETNA ICP	
ENG3 PNF-330	9/21	DAMON LONG	5	E-580	0700-1900	ETNA ICP	
ENG3 LPF-374	9/22	JAIMECOPE	5	E-594	0700-1900	ETNA ICP	
ENG3 NV-HTF-353	9/23	JUSTIN BEDARD	5	E-597	0700-1900	ETNA ICP	
ENG3 CDD-7372	9/23	CHAD MILSON	4	E-593	0700-1900	ETNA ICP	
ENG3 LST-3118	9/26	JAIME CARDENAS	3	E-556	0700-1900	ETNA ICP	
ENG3 LST-3112	9/26	STEVEN PAPPAS	3	E-557	0700-1900	ETNA ICP	
ENG4 ID-IFD-3442	9/19	TREVOR DeGARMO	5	E-532	0700-1900	ETNA ICP	
ENG4 PVT-IDAHO TRAILBLAZERS E-585	9/22	JOSEPH MEYER	3	E-585	0700-1900	ETNA ICP	

6. Work Assignments:
 Construct and improve control line from Sugar Hill east to McKeen Divide to prevent fire spread. Improve control line along Mill Lake Road east to DP 35 to prevent fire spread.

7. Special Instructions:
 Identify and collect equipment for backhaul.
 READS will check in and out and with DIVS. Continue to collaborate with READs. All natural and cultural resource concerns are flagged with orange/white candy-stripe flagging.
 Etna Ambulance is available to all Divisions in Branch X.

8. Communications							
Name	Ch	Function	Rx Freq	Rx Tone	Tx Freq	Tx Tone	Notes
NIFC C31	5	COMMAND	173.0250N	T-9 100.0	163.8250N	T-9 100.0	CRAGGY PEAK
NIFC C86	7	COMMAND	166.1250N	T-9 100.0	162.1750N	T-9 100.0	BRANCH V, PACKERS PEAK
NIFC T5	B.9	TACTICAL	166.7250N	T-9 100.0	166.7250N	T-9 100.0	BR X, DIV M
A/G CMD	13	AIR TO GROUND	169.1500N		169.1500N		AIR TO GROUND COMMAND
A/G TAC	14	AIR TO GROUND	162.8125N		162.8125N		AIR TO GROUND TACTICAL
CALCORD	15	MEDICAL	156.0750N	T6 - 156.7	156.0750N	T6 - 156.7	MEDEVAC COORDINATION
AIRGUARD	16	AIRGUARD	168.6250N		168.6250N	110.9	TONE ON TRANSMIT ONLY - URGENT AIRCRAFT CONTACT

9. Prepared by: Name:	J. Ferguson/H. Meyers/J. Dean (T)	RESL	Updatet 9/18/2021 @ 1500 W.H.
ICS 204	Date/Time: 9/17/2021	2200	Personnel Count: 239

ASSIGNMENT LIST (ICS 204 WF)

CONTROLLED UNCLASSIFIED INFORMATION/BASIC

1. Incident Name: <p style="text-align: center;">RIVER COMPLEX</p>	2. Operational Period: Date From: 09/18/21 Date To: 09/19/21 Time From: 0700 Time To: 0700	3. Branch Division <p style="text-align: center;">X M</p> <p style="text-align: right;">Page 2 of 3 Mike</p>
---	---	---

4. Operations Personnel: Operations Section Chief: John Goss/Maeve Juarez (T) Branch Director: Matt Conklin Division/Group Supervisor: Rob Winkler/Scott Brewer (T)	Night Ops: Josh Elchamer (T) Branch Safety: Larry Wright Air Attack: Rico Gonzalez/Matt Counts
--	---

5. Resource Assigned:	** Resources not in Bold are 24 Hour **						
Resource Identifier	LWD	Leader	Personnel	Request #	Hours	Reporting Location	
ENG5 PVT-J3 CONTRACTING E-98	9/26	RYAN MATHWICH	3	E-98	0700-1900	ETNA ICP	
ENG6 PVT-MONTROSE HELL FIGHTERS	9/20	BRENT STANLEY	3	E-104	0700-1900	ETNA ICP	
ENG6 PVT-T H LOGGING	9/21	WILBUR NAGEL	3	E-524	0700-1900	ETNA ICP	
ENG6 CA-CND-6646	9/23	KEVIN EHRET	3	E-595	0700-1900	ETNA ICP	
DZS2 S/T-CA-LNU-9140L	9/25	NATHAN GRAY	3	E-635	0700-0700	ETNA ICP	
DOZ2 TGU-2544	9/27	JOHN SWEET	2	E-709	0700-0700	ETNA ICP	
DOZ2 PVT-KIT CONTRACTING	9/23	SHELTON BOLLINGER	2	E-332	0700-1900	ETNA ICP	
DOZ2 PVT-PONYTAIL EXPRESS	9/25	CLOVIS HOOPER	2	E-386	0700-1900	ETNA ICP	
DOZ2-PVT-JOHNSON CONTRACT	9/30	BRANDON FERRIS	2	E-391	0700-1901	ETNA ICP	
DOZ3 PVT-MILE HIGH	9/26	TORIN THOMPSON	2	E-92	0700-1900	ETNA ICP	
MAST PVT-LAP 11882	9/28	TROY SMITH	2	E-215	0700-1900	ETNA ICP	
MAST PVT-MILLER EXCAVATING	9/25	KALAH MILLER	2	E-216	0700-1900	ETNA ICP	
MAST2 PVT-PETERS ENTERPRISES	9/20	ETHAN PETER	2	E-243	0700-1900	ETNA ICP	
MAST PVT-DAVIS CORP. E-459	9/27	RANDY BLANSETT	2	E-459	0700-1900	ETNA ICP	
SKG2 PVT-ALVORD FIRE	9/19	JOHN MOYER	2	E-535	0700-1900	ETNA ICP	
SKG3 PVT-MCKELLAR TREE SVC.	9/23	DOUG MCKELLAR	1	E-566	0700-1900	ETNA ICP	
CHIP-PVT-NORTH ZONE FALLERS	9/28	GAGE INGRAM	3	E-497	0700-1900	ETNA ICP	
WTS2 PVT-KIT CONTRACTING	9/21	DALEN WHITE	1	E-213	0700-1900	ETNA ICP	
WTS2 PVT-NOXON	9/30	LAWRENCE RHOADS	1	E-214	0700-1900	ETNA ICP	
WTS2 PVT-A-1 WATER	9/23	MATT THOMAS	1	E-240	0700-1900	ETNA ICP	
WTS2 PVT-HOLT	9/30	ALBERT ANGULO	1	E-349	0700-1900	ETNA ICP	
WTS2 PVT-RICHARDSON TREE CARE	9/29	DAVID BETTS	1	E-353	0700-1900	ETNA ICP	
SUPER PUMP S-56	9/19	GAROLD CARVER	1	S-56	0700-1900	ETNA ICP	

6. Work Assignments:
Construct and improve control line from Sugar Hill east to McKean Divide to prevent fire spread. Improve control line along Mill Lake Road east to DP 35 to prevent fire spread.

7. Special Instructions:
Identify and collect equipment for backhaul.
READS will check in and out and with DIVS. Continue to collaborate with READs. All natural and cultural resource concerns are flagged with orange/white candy-stripe flagging.
Etna Ambulance is available to all DIVS in Branch X.

8. Communications							
Name	Ch	Function	Rx Freq	Rx Tone	Tx Freq	Tx Tone	Notes
NIFC C31	5	COMMAND	173.0250N	T-9 100.0	163.8250N	T-9 100.0	CRAGGY PEAK
NIFC C86	7	COMMAND	166.1250N	T-9 100.0	162.1750N	T-9 100.0	BRANCH V, PACKERS PEAK
NIFC T5	B.9	TACTICAL	166.7250N	T-9 100.0	166.7250N	T-9 100.0	BR X, DIV M
A/G CMD	13	AIR TO GROUND	169.1500N		169.1500N		AIR TO GROUND COMMAND
A/G TAC	14	AIR TO GROUND	162.8125N		162.8125N		AIR TO GROUND TACTICAL
CALCORD	15	MEDICAL	156.0750N	T6 - 156.7	156.0750N	T6 - 156.7	MEDEVAC COORDINATION
AIRGUARD	16	AIRGUARD	168.6250N		168.6250N	110.9	tone on transmit only - URGENT AIRCRAFT CONTACT

9. Prepared by: Name: J. Ferguson/H. Meyers/J. Dean (T) RESL W.H.
Update: 9/18/2021 @ 1500
ICS 204 Date/Time: 9/17/2021 2200 Personnel Count: 45

ASSIGNMENT LIST (ICS 204 WF)

CONTROLLED UNCLASSIFIED INFORMATION//BASIC

1. Incident Name:	2. Operational Period:	3. Branch	Division
RIVER COMPLEX	Date From: 09/18/21 Date To: 09/19/21 Time From: 0700 Time To: 0700	X	M

4. Operations Personnel:		Page 3 of 3	Mike
Operations Section Chief: John Goss/Maeve Juarez (T)	Night Ops: Josh Eichamer (T)		
Branch Director: Matt Conklin	Branch Safety: Larry Wright		
Division/Group Supervisor: Rob Winkler/Scott Brewer (T)	Air Attack: Rico Gonzalez/Matt Counts		

5. Resources Assigned:		** Resources not in Bold are 24 Hour **					
Resource Identifier	LWD	Leader	Personnel	Request #	Hours	Reporting Location	
FMOD PVT-N. ZONE FALLERS O-1149	9/25	MIKE LEE	2	O-1149	0700-1900	ETNA ICP	
FMOD PVT-MOEN TIMBER	10/1	DARWIN SAXON	2	O-116	0700-1900	ETNA ICP	
DIVS STIRTON	9/24	BILL STIRTON	1	O-1245	0700-1900	ETNA ICP	
DIVS BAKKEN		DARREN BAKKEN	1	O-1290	0700-1900	ETNA ICP	
DIVS PINDELL		SETH PINDELL	1	O-1185	0700-1900	ETNA ICP	
TFLD JANES	9/30	BRIAN JANES	1	O-1374	0700-1900	ETNA ICP	
TFLD (T) OLANDER	9/30	CALEB OLANDER	1	O-1375	0700-1900	ETNA ICP	
HEQB FENWICK	9/23	ADELE FENWICK	1	O-976	0700-1900	ETNA ICP	
EMPF INMAN	9/22	CHRIS INMAN	1	O-918	0700-1900	ETNA ICP	
EMTF JOYCE	9/19	CARL JOYCE	1	O-982	0700-1900	ETNA ICP	
AZ-FLG MEDICAL TEAM 1	10/1	SETH GREGAR	1	O-1352	0700-1900	ETNA ICP	
REAF BLALOCK	9/25	JON BLALOCK	1	O-1069	0700-1900	ETNA ICP	
REAF COMMARTO	9/26	SAM COMMARTO	1	O-975	0700-1900	ETNA ICP	
REAF DIETZLER	9/27	KARL DIETZLER	1	O-1226	0700-1900	ETNA ICP	
ARCH DAVIS	9/20	ISAAC DAVIS	1	O-958	0700-1900	ETNA ICP	

6. Work Assignments:
Construct and improve control line from Sugar Hill east to McKee Divide to prevent fire spread. Improve control line along Mill Lake Road east to DP 35 to prevent fire spread.

7. Special Instructions:
Identify and collect equipment for backhaul.
READS will check in and out and with DIVS. Continue to collaborate with READS. All natural and cultural resource concerns are flagged with orange/white candy-stripe flagging.
Etna Ambulance is available to all DIVS in Branch X. SOF2 Franco is available to Divisions L, M, and N.

8. Communications

Name	Ch	Function	Rx Freq	Rx Tone	Tx Freq	Tx Tone	Notes
NIFC C31	5	COMMAND	173.0250N	T-9 100.0	163.8250N	T-9 100.0	CRAGGY PEAK
NIFC C86	7	COMMAND	166.1250N	T-9 100.0	162.1750N	T-9 100.0	BRANCH V, PACKERS PEAK
NIFC T5	B.9	TACTICAL	166.7250N	T-9 100.0	166.7250N	T-9 100.0	BR X, DIV M
A/G CMD	13	AIR TO GROUND	169.1500N		169.1500N		AIR TO GROUND COMMAND
A/G TAC	14	AIR TO GROUND	162.8125N		162.8125N		AIR TO GROUND TACTICAL
CALCORD	15	MEDICAL	156.0750N	T6 - 156.7	156.0750N	T6 - 156.7	MEDEVAC COORDINATION
AIRGUARD	16	AIRGUARD	168.6250N		168.6250N	110.9	TONE ON TRANSMIT ONLY - URGENT AIRCRAFT CONTACT

9. Prepared by: Name: J. Ferguson/H. Meyers/J. Dean (T) RESL Update 9/18/2021 @ 1500 *W.N.*

ICS 204 Date/Time: 9/17/2021 2200 Personnel Count: 17

ASSIGNMENT LIST (ICS 204 WF)

CONTROLLED UNCLASSIFIED INFORMATION/BASIC

1. Incident Name: <b style="text-align: center;">RIVER COMPLEX	2. Operational Period: Date From: 09/18/21 Date To: 09/19/21 Time From: 0700 Time To: 0700	3. Branch Division <b style="text-align: center;">NIGHT <b style="text-align: center;">N/Q/R
--	---	---

4. Operations Personnel: Operations Section Chief: John Goss/Maeve Juarez (T) Branch Director: Division/Group Supervisor: Brian Fabbri/Scott Chapman (T)	Night Ops: Josh Eichamer (T) Branch Safety: SOF2 Mike Smith Air Attack: Rico Gonzalez/Matt Counts
--	--

** Resources not in Bold are 24 Hour **							
Resource Identifier	LWD	Leader	Personnel	Request #	Hours	Reporting Location	
HC2I MNF-ELK MOUNTAIN	10/1	REYMUNDO REYES	21	C-216	1900-0700	TRINITY SPIKE	
SMOD MDF-MODOC CREW 1	9/30	WILLIE ALMAND	10	O-1385	1900-0700	TRINITY SPIKE	
ENG3 SWR-8430	9/28	JOSE PALACIOS	4	E-720	1900-0700	TRINITY SPIKE	
ENG3 CO-ELKX-435	9/30	PAUL SCOTT	3	E-703	1900-0700	TRINITY SPIKE	
ENG3 AZ-ORC-692	10/2	TYLER MCGOVERN	4	E-732	1900-0700	TRINITY SPIKE	
ENG3 PVT-SPENCE E-684	9/21	TYLER MUEGERL	3	E-684	1900-0700	TRINITY SPIKE	
ENG4 WY-WAX-44	9/22	TROY NELSEN	3	E-282	1900-0700	TRINITY SPIKE	
ENG4 CO-FTC-413	9/29	NICK MANNING	3	E-701	1900-0700	TRINITY SPIKE	
ENG4 PVT-TORCH F&S E-413	9/24	STEPHEN TOLMAN	3	E-413	1900-0700	TRINITY SPIKE	
ENG4 PVT-GREAT BASIN E-685				E-685	1900-0700	TRINITY SPIKE	
ENG5 PVT-GREAT BASIN E-686	9/29	HAL STOKER	3	E-686	1900-0700	TRINITY SPIKE	
ENG6 PVT-FIREANT E-424	9/22	ANDREA MCKENNA	3	E-424	1900-0700	TRINITY SPIKE	
ENG6 UT-SWS-B56	9/19	MIKE JOHNSON	3	E-527	1900-0700	TRINITY SPIKE	
ENG6 PVT-CAHOON WILDLAND FIRE	10/1	ROBERT SNOW	3	E-728	1900-0700	TRINITY SPIKE	
ENG6 PVT-GRAYBACK E-722	9/30	DON SCRIVEN	3	E-722	1900-0700	TRINITY SPIKE	
SKDS PVT-WILDLAND	9/26	LARRY CHAIN	2	E-503	1900-0700	TRINITY SPIKE	
SKDS PVT-SOFT TRACK ATTACK	9/19	JEREMEY GUTHRIE	2	E-504	1900-0700	TRINITY SPIKE	
WTT1 5J WATER	9/25	CORY CLARK	2	E-308	1900-0700	TRINITY SPIKE	
EMPF ARELLANO	9/23	JUSTIN ARELLANO	1	O-1129	1900-0700	TRINITY SPIKE	

6. Work Assignments:
Continue the construction of direct and indirect lines North and south of Coffee Creek road to support the strategy. Provide structure protection and mop up around any structures. Defend the communities of Coffee Creek and Trinity Center.

7. Special Instructions:
Identify and collect equipment for backhaul.
All natural and cultural resource concerns are flagged with orange/white candy-stripe flagging.
24 hour resources are assigned to Div Q during the day and N/Q/R during the night.

8. Communications							
Name	Ch	Function	Rx Freq	Rx Tone	Tx Freq	Tx Tone	Notes
NIFC C86	B.4	COMMAND	166.1250N	T-9 100.0	162.1750N	T-9 100.0	BRANCH V, PACKERS PEAK
NIFC C112	B.6	COMMAND	173.6000N	T-9 100.0	162.0750N	T-9 100.0	BR V, BONANZA KING
R5 T4	B.10	TACTICAL	166.5500N	T-9 100.0	166.5500N	T-9 100.0	BR X, DIV K/U, BR V, DIV N, NIGHT DIV N/Q/R
A/G CMD	13	AIR TO GROUND	169.1500N		169.1500N		AIR TO GROUND COMMAND
A/G TAC	14	AIR TO GROUND	162.8125N		162.8125N		AIR TO GROUND TACTICAL
CALCORD	15	MEDICAL	156.0750N	T6 - 156.7	156.0750N	T6 - 156.7	MEDEVAC COORDINATION
AIRGUARD	16	AIRGUARD	168.6250N		168.6250N	110.9	TONE ON TRANSMIT ONLY - URGENT AIRCRAFT CONTACT

9. Prepared by: Name:	J. Ferguson/H. Meyers/J. Dean (T)	RESL	Update 9/18/2021 @ 1500 <i>W.H</i>
ICS 204	Date/Time: 9/17/2021 2200		Personnel Count: 76

ASSIGNMENT LIST (ICS 204 WF)

CONTROLLED UNCLASSIFIED INFORMATION/BASIC

1. Incident Name: RIVER COMPLEX	2. Operational Period: Date From: 09/18/21 Date To: 09/19/21 Time From: 0700 Time To: 0700	3. Branch Division NIGHT U/K/L/M
--	---	---

Page 1 of 1

4. Operations Personnel: Operations Section Chief: John Goss/Maeve Juarez (T) Branch Director: Division/Group Supervisor: Bill Robinson/Anna Wright (T)	Night Ops: Josh Eichamer (T) Branch Safety: SOF2 Michael Smith Air Attack: Rico Gonzalez/Matt Counts
---	---

5. Resources Assigned:	** Resources not in Bold are 24 Hour **					
Resource Identifier	LWD	Leader	Personnel	Request #	Hours	Reporting Location
HCS1-TGU-9254G	9/26	JASON LONG	31	C-227	0700-0700	ETNA ICP
HC1 CA-SKU-SIK 1		JASON GUNN	18	C-191	0700-0700	ETNA ICP
HC1 CA-SKU-SIK 2	9/27	CASEY COHEN	17	C-208	0700-0700	ETNA ICP
HC2 PVT-GRIZZLY FIREFIGHTERS	9/18	FERNANDO HERNANDEZ	20	C-157	1900-0700	ETNA ICP
HC2-PVT-CALDERON-CFS#1	9/27	ARTURO CALDERON	20	C-210	1900-0700	ETNA ICP
HC2-PVT-CABRERA C-213	9/29	LEONARDO CABRERA	20	C-213	1900-0700	ETNA ICP
ES3 S/T-SKU-9262-C		JARET PAUL	16	E-618	0700-0700	ETNA ICP
ENG6 S/T-OES-2860-F	9/20	PATRICK D'ARCY	17	E-719	1900-0700	ETNA ICP
ENG3 CO-CDFS-432	9/25	PHILIP STEVENS	4	E-639	1900-0700	ETNA ICP
ENG3 TNF-361	9/26	KYLE OKERMANN	5	E-662	1900-0700	ETNA ICP
ENG3 NM-N6S-317	9/26	KARINA HERNANDEZ	4	E-667	1900-0700	ETNA ICP
ENG3 KNF-357	9/28	BOB HANLEY	5	E-681	1900-0700	ETNA ICP
ENG3 UT-NWS-1668	9/19	KYLE THATCHER	6	E-514	1900-0700	ETNA ICP
ENG4 UT-UWF-461	9/19	DEREK HILL	5	E-529	1900-0700	ETNA ICP
ENG6-CO-CDFS-E2832	9/29	TYER WURZER	4	E-700	1900-0700	ETNA ICP
ENG6 PVT-ROCKY POINT-117	10/1	DANNY ROGERS	3	E-289	1900-0700	ETNA ICP
ENG6 PVT-THOMAS HANKS	9/25	TOM HANKS	3	E-423	1900-0700	ETNA ICP
ENG6 PVT-BLAZE RUNNERS E-414	9/25	ADAN ESTRADA	3	E-414	1900-0700	ETNA ICP
ENG6 PVT-OUTBACK E-420	9/25	RICK MANCHESTER	3	E-420	1900-0700	ETNA ICP
ENG6 PVT-BRIAN CAHOON	9/26	WADE HENDRICKSON	3	E-551	1900-0700	ETNA ICP
DZS2 S/T-CA-LNU-9140L	9/25	NATHAN GRAY	3	E-635	0700-0700	ETNA ICP
DOZ2 TGU-2544	9/27	JOHN SWEET	2	E-709	0700-0700	ETNA ICP
WTS2 PVT-ALLIED	10/2	CHADES LIEDTKE	2	E-22	1900-0700	ETNA ICP
EMTF SHARKEY	9/26	LIAM SHARKEY	1	O-1134	1900-0700	ETNA ICP
REMS PVT-REMOTE ACCESS MEDICAL	9/30	ADAM MACK	4	O-596	1900-0700	ETNA ICP

6. Work Assignments:
Patrol and monitor the Callahan/Cecilville Road to defend the road and keep fire to the south. Advance firing operations as directed and watch out for spot fires to keep fire away from values at risk in Callahan and Hwy 3 corridor and protect private property and land to the north. Construct direct and indirect line along fire edge where hazards associated with night operations can be mitigated to protect values at risk.

7. Special Instructions:
Identify and collect equipment for backhaul. All natural and cultural resource concerns are flagged with orange/white candy-stripe flagging. Mountain Medics AMB#2 is available to DIVS U/K/L/M.

8. Communications							
Name	Ch	Function	Rx Freq	Rx Tone	Tx Freq	Tx Tone	Notes
NIFC C1	3	COMMAND	170.9750N	T-9 100.0	168.7000N	T-9 100.0	EDDY GULCH LOOKOUT
NIFC C11	4	COMMAND	170.6875N	T-9 100.0	166.5750N	T-9 100.0	ABOVE CECILVILLE
NIFC C86	7	COMMAND	166.1250N	T-9 100.0	162.1750N	T-9 100.0	BRANCH V, PACKERS PEAK
NIFC T5	B.9	TACTICAL	166.7250N	T-9 100.0	166.7250N	T-9 100.0	BR X, DIV M
A/G CMD	13	AIR TO GROUND	169.1500N		169.1500N		AIR TO GROUND COMMAND
A/G TAC	14	AIR TO GROUND	162.8125N		162.8125N		AIR TO GROUND TACTICAL
CALCORD	15	MEDICAL	156.0750N	T6 - 156.7	156.0750N	T6 - 156.7	MEDEVAC COORDINATION
AIRGUARD	16	AIRGUARD	168.6250N		168.6250N	110.9	ONE ON TRANSMIT ONLY - URGENT AIRCRAFT CONTACT

9. Prepared by: Name: J. Ferguson/H. Meyers/J. Dean (T)	RESL	Update 9/18/2021 @ 1500 <i>W.H.</i>
ICS 204	Date/Time: 9/17/2021 2200	Personnel Count: 219

AIR OPERATIONS SUMMARY		PREPARED BY: Terry Harris		PREPARED DATE/TIME: 9/17/21		1800	
1. INCIDENT NAME: RIVER COMPLEX		2. OPERATIONAL PERIOD DATE/TIME: 9/18/21		0800-2000		SUNRISE: 655	
3. REMARKS (Safety Notes, Hazards, Air Operations Special Equipment, etc.)		4. MEDEVAC A/C:		5. TFR Information			
-ALL FIREFIGHTING AIRCRAFT NEED TO SQUAWK 1255. -HEADS UP WHEN PERFORMING WATER DROPS AROUND CREWS ON THE GROUND -MAINTAIN CLEAR COMMUNICATIONS -CREWS STAY AWAY FROM WATER DROPS INCLUDING APPROACH AND DEPARTURES O86 TRINITY CENTER AIRPORT CLOSED RIU 08/223 A-30 SERVICE TEMPORARY AIRPORT CONTROL TOWER 122.225 CLASS D RIU 09/021 TRINITY LAKE APPROVED N30 58.271' X 122 40.5381' HEILBASE INFORMATION: SCOTT VALLEY 41° 33.47' X 122° 51.30 HOGE 2728' TRINITY CENTER HELIBASE - MRB 40° 58.97' X 122° 41.62' HIGE 2390' EMAIL DAILY COSTS TO: Robert.taylor2@usda.gov nopsaviation@gmail.com		TRINITY CENTER HELIBASE SHORT HAUL 38HX PHONE 307-269-3397 MAKE/MODEL AS350 B3		A-272 Polygon Altitude: 12,500 NOTAMS: 1/6438 Frequency: RX & TX 123.6250 AM			
6. PERSONNEL		7. FREQUENCIES		8. TANKERS		9. HELICOPTERS	
	Phone	AM	FM	AM	FM	TY	REMARKS
AOBD Terry Harris	936-366-4239	AM	AM	AM	AM	1	2-80 EU/TANK
ASGS Kelvin McElfish	909-907-2677	AM	AM	AM	AM	1	A-204 EU/BUCKET
ATGS Rico Gonzalez (AA-05) N32WS - AC90 (A-167)	530-605-6376		FM		FM	1	A-254 CWN
ATGS: (T): Issac Flatley	530-864-0202		FM		FM	2	A-162 EU/BUCKET
ATGS Matt Counts (AA-303) N249CP (A-245)	406-270-7437		FM		FM	3	A-193 EU/RECON/BUCKET/H/CO
HEBM Lee Stewart (Scott Valley)	775-220-6364		FM		FM	3	A-191 CWN/IR/BUCKET/RECON
HEBM (T) Elliot Scott	530-905-0024		FM		FM		
HEBM Eralm Garcia (Trinity Center)	760-919-8708		FM		FM		
HEBM (T) Jenna Scott	714-745-1928		FM		FM		
HELCO Brad Corbin	661-965-8680		FM		FM		
ATBM Vince Spady	907-252-1587		FM		FM		
Trinity Center Helibase							
FAA #	TY	MAKE/MODEL	BASE	START	AVAL	REMARKS	REMARKS
N48Y	1	S-61A				2-80 EU/TANK	A-93 EUTANK
N49CU	1	CH-47D				A-204 EU/BUCKET	A-91 CWN/BUCKET
N906CH	1	S-61N				A-254 CWN	A-170 EU/BUCKET/H/LL
N502HQ	2	BELL 205 A1				A-162 EU/BUCKET	A-70 EU/SHORT HAUL/BUCKET
N215GH	3	ASTAR 350 B3				A-193 EU/RECON/BUCKET/H/CO	A-218 CWN/LL/BUCKET
N617AC	3	BELL 407				A-191 CWN/IR/BUCKET/RECON	

INCIDENT RADIO COMMUNICATIONS PLAN		Incident Name: River Complex CONTROLLED UNCLASSIFIED INFORMATION//BASIC				Date/Time Prepared 9/17/21 1700	Operational Period Date/Time 9/18/21 0700 to 9/19/21 0700		
Ch #	Function	Channel Name/Trunked Radio System Talkgroup	Assignment	RX Freq	RX Tone/NAC	TX Freq	Tx Tone/NAC	Mode A, D or M	Remarks
1	COMMAND	SALMON	IA USE	172.4000		164.1250	T-6 156.7	A	KNF
2	COMMAND	RIVER	IA USE	172.2500		165.0750	T-7 167.9	A	KNF
3	COMMAND	NIFC C-1	ALL RESOURCES	170.9750	T-9 100.0	168.7000	T-9 100.0	A	EDDY GULCH L/O
4	COMMAND	NIFC C-11	ALL RESOURCES	170.6675	T-9 100.0	166.5750	T-9 100.0	A	ABOVE CECILVILLE
5	COMMAND	NIFC C-31	ALL RESOURCES	173.0250	T-9 100.0	163.8250	T-9 100.0	A	CRAGGY PEAK
6	COMMAND	NIFC C-85	CRONAN	173.1375	T-9 100.0	162.5675	T-9 100.0	A	BLUE RIDGE L/O
7	COMMAND	NIFC C-86	BRANCH V	166.1250	T-9 100.0	162.1750	T-9 100.0	A	PACKERS PEAK
8	TACTICAL	NIFC T1	CONTINGENCY	168.0500	T-9 100.0	168.0500	T-9 100.0	A	
9	TACTICAL	NIFC T3	DIV. S	168.6000	T-9 100.0	168.6000	T-9 100.0	A	
10	TACTICAL	NIFC T5	DIV. M	166.7250	T-9 100.0	166.7250	T-9 100.0	A	
11	TACTICAL	NIFC T6		166.775	T-9 100.0	166.775	T-9 100.0	A	
12	TACTICAL	NIFC T7	CRONAN	168.2500	T-9 100.0	168.2500	T-9 100.0	A	
13	AIR TO GROUND	A/G CMD	DIV SUP & ABOVE	169.1500		169.1500		A	DIV SUP & ABOVE
14	AIR TO GROUND	A/G TAC	ALL RESOURCES	162.8125		162.8125		A	
15	AIR TO GROUND	CALCORD	ALL RESOURCES	156.0750	T-6 156.7	156.0750	T-6 156.7	A	
16	AIR GUARD	AIR GUARD	ALL RESOURCES	166.6250		166.6250	T-1 110.9	A	
CONTROLLED UNCLASSIFIED INFORMATION//BASIC									
Prepared By (Communications Unit)					KLAMATH NATIONAL FOREST				
Kevin Harper, COML 661-330-0209					24 HOUR RIVER COMMUNICATIONS PHONE LINE: 530-467-1509				

K = Hex Com

INCIDENT RADIO COMMUNICATIONS PLAN		Incident Name: River Complex CONTROLLED UNCLASSIFIED INFORMATION//BASIC				Date/Time Prepared 9/17/21 1700	Operational Period Date/Time 9/18/21 0700 to 9/19/21 0700		
Ch #	Function	Channel Name/Trunked Radio System Talkgroup	Assignment	RX Freq	RX Tone/NAC	TX Freq	Tx Tone/NAC	Mode A, D or M	Remarks
1	COMMAND	NIFC C-1	ALL RESOURCES	170.9750	T-9 100.0	168.7000	T-9 100.0	A	EDDY GULCH L/O
2	COMMAND	NIFC C-11	ALL RESOURCES	170.6675	T-9 100.0	166.5750	T-9 100.0	A	ABOVE CECILVILLE
3	COMMAND	NIFC C-31	ALL RESOURCES	173.0250	T-9 100.0	163.8250	T-9 100.0	A	CRAGGY PEAK
4	COMMAND	NIFC C-86	ALL RESOURCES	166.1250	T-9 100.0	162.1750	T-9 100.0	A	PACKERS PEAK
5	COMMAND	NIFC C-97	BRANCH V	168.1375	T-9 100.0	165.1500	T-9 100.0	A	ROZ POINT
6	COMMAND	NIFC C-112	BRANCH V	173.6000	T-9 100.0	162.0750	T-9 100.0	A	BONANZA KING
7	TACTICAL	NIFC T1	CONTINGENCY	168.0500	T-9 100.0	168.0500	T-9 100.0	A	CONTINGENCY
8	TACTICAL	NIFC T3	DIVISION S	168.6000	T-9 100.0	168.6000	T-9 100.0	A	
9	TACTICAL	NIFC T5	DIVISION M	166.7250	T-9 100.0	166.7250	T-9 100.0	A	NIGHT K/LU/M
10	TACTICAL	R5 T-4	DIV K/LU, DIV N,	166.5500	T-9 100.0	166.5500		A	NIGHT NIQ/R
11	TACTICAL	R5 T-5	DIVISION Q	167.1125	T-9 100.0	167.1125		A	
12	TACTICAL	R5 T-6	DIVISION R	168.2375	T-9 100.0	168.2375		A	
13	AIR TO GROUND	A/G CMD	DIV SUP & ABOVE	169.1500		169.1500		A	DIV SUP & ABOVE
14	AIR TO GROUND	A/G TAC	ALL RESOURCES	162.8125		162.8125		A	
15	AIR TO GROUND	CALCORD	ALL RESOURCES	156.0750	T-6 156.7	156.0750	T-6 156.7	A	
16	AIR GUARD	AIR GUARD	ALL RESOURCES	166.6250		166.6250	T-1 110.9	A	EMERGENCY TO AIRCRAFT
CONTROLLED UNCLASSIFIED INFORMATION//BASIC									
Prepared By (Communications Unit)					KLAMATH NATIONAL FOREST				
Kevin Harper, COML 661-330-0209					24 HOUR RIVER COMMUNICATIONS PHONE LINE: 530-467-1509				

Kevin Harper COML

MEDICAL PLAN (206)	1. INCIDENT NAME: River Complex	2. DATE PREPARED: September 17, 2021	3. TIME PREPARED: 1700	4. OPERATIONAL PERIOD 09/18/21 – 09/19/21 0700-0700
---------------------------	---	--	----------------------------------	---

5. INCIDENT MEDICAL AID STATIONS

MEDICAL AID STATIONS	LOCATION	ALS	
		YES	NO
Medical Trailer	ICP	X	
Medical Trailer	Trinity Spike	X	

6. TRANSPORTATION

A. Ground Ambulance

NAME	LOCATION	PHONE	ALS	
			Yes	No
Mountain Medics AMB #1 (Days)	Branch V (Spiked at Trinity Spike)	River Communications	X	
Mountain Medics AMB #2 (Nights)	Branch X (At ICP)	River Communications	X	
Etna Ambulance (Days)	Branch X (At ICP)	River Communications		X

B. Air Ambulance

NAME	PHONE #	LOCATION / TYPE	ALS	
			Yes	No
Air Ambulance	911 / (530)841-4600	Type 3 / Air Ambulance Only	X	
CHP	911 / (530)841-4600	Type 3 / Daytime Hoist	X	
Helicopter 8HX	911 / (530)841-4600	Type 3 / Daytime Short Haul		X
Coast Guard	911 / (530)841-4600	Type 2 / Day and Night Hoist		X
National Guard 820	911 / (530)841-4600	Type 1 / Day and Night Hoist	X	

7. HOSPITALS

NAME	ADDRESS	TRAVEL TIME		PHONE	TRAUMA		HELIPAD		BURN CENTER	
		AIR	GR ND		Yes	No	YES	NO	YES	NO
Trinity General Hospital	60 Easter Avenue, Weaverville, CA 96093 Lat/Long 40 44.17, 122 56.22	35 Min	2 Hr.	(530) 623-5541	LVL		X			X
Fairchild Medical Center	444 Bruce Street, Yreka, CA 96097 Lat/Long 41 43.20, 122 38.70	15Min	30 min	(530) 842-4121	LVL 4		X			X
Asante Rogue Regional Medical Center	2825 East Barnett Road, Medford OR 97504 Lat/Long 42 19.10, 122 49.50	25 Min	2 Hr.	(541)789-7132	LVL 2		X			X
Mercy Medical Center Redding	2175 Rosaline Ave. Clairmont Hgts, Redding, CA 96001 Lat/Long 40 34.290, 122 23.670 (7CA3)	25 Min	2 Hr.	(530) 225-7214	LVL 2		X			X
UC Davis Medical Center	2315 Stockton Blvd. Sacramento, CA Lat/Long 38 33.28, 121 27.35 (3CLO)	2 Hr.	4.5 Hr.	(916) 734-3892	LVL 1		X		X	

8. MEDICAL EMERGENCY PROCEDURES

LINE "MEDICAL-EMERGENCY" PLAN:

- **Crew Supervisor** to contact Division Supervisor/Operations with:
 - Patient Complaint, Condition and Location via Tactical or Command frequency. Priority 1/Red & 2/Yellow Patients trigger Incident within Incident (IWI).
 - **Division Supervisor/Operation** contacts Communications/Dispatch:
 - Division Supervisor or POC* will run "Medical –Emergency" on the Command frequency.
 - Division Supervisor or POC* to use "Medical Incident Report" worksheet on back of this page or back of IRPG.
 - Communication contacts Medical Unit Leader on the Command frequency or cell phone (562) 252-2168 (Medical Emergencies Only).
- POC* (Point of Contact) and/or Operations

LINE "NON-EMERGENCY INCIDENT" PLAN:

- **Crew Supervisor** to contact Division Supervisor with:
 - Patient Complaint, Condition and Location via Tactical or Command frequency. **Priority 3/Green, (Minor) Patients do not** trigger Incident within Incident (IWI).
- **Division Supervisor** to contact Communications/dispatch:
 - Division Supervisor or POC* will run "Non-Emergency Incident" on the Command frequency.
 - Division Supervisor or POC* will use "Medical Incident Report" worksheet on the back of this page or back of IRPG.
 - Communications contacts Medical Unit Leader on the Command frequency or cell phone (562) 252-2168 (For medical related incidents only).

IN-CAMP – 24 HOUR MEDICAL

- Contact 911 and Medical Unit (562) 252-2168 with:
 - Patient Complaint, Condition and Location

9. PREPARED BY
Tre Thierry MEDL (T)



10. REVIEWED BY
Safety Officer



Medical Incident Report

FOR A NON-EMERGENCY INCIDENT: WORK THROUGH CHAIN OF COMMAND TO REPORT AND TRANSPORT INJURED PERSONNEL AS NECESSARY.

FOR A MEDICAL EMERGENCY: IDENTIFY ON SCENE INCIDENT COMMANDER BY NAME AND POSITION AND ANNOUNCE "MEDICAL EMERGENCY" TO INITIATE RESPONSE FROM COMMUNICATIONS

Use the following items to communicate situation to communications/dispatch.

1. CONTACT COMMUNICATIONS / DISPATCH (Verify correct frequency prior to starting report)

Ex: "Communications, Div. Alpha. Stand-by for Emergency Traffic."

2. INCIDENT STATUS: Provide incident summary (including number of patients) and command structure.

Ex: "Communications, I have a Red priority patient, unconscious, struck by a falling tree.

Requesting air ambulance to Forest Road 1 at (Lat./Long.)

"This will be the Trout Meadow Medical Incident, IC is TFLD Jones. EMT Smith is providing medical care."

Severity of Emergency AND Transport Priority (priority 1, 2, 3)	<input type="checkbox"/> RED / PRIORITY 1 Life or limb threatening injury or illness. Evacuation need is IMMEDIATE <i>Ex: Unconscious, difficulty breathing, bleeding severely, 2° - 3° burns more than 4 palm sizes, heat stroke, disoriented.</i>	
	<input type="checkbox"/> YELLOW / PRIORITY 2 Serious Injury or illness. Evacuation may be DELAYED if necessary. <i>Ex: Significant trauma, unable to walk, 2° - 3° burns not more than 1-3 palm sizes.</i>	
<input type="checkbox"/> GREEN / PRIORITY 3 Minor Injury or illness. Non-Emergency transport <i>Ex: Sprains, strains, minor heat-related illness.</i>		
Nature of Injury or Illness & Mechanism of Injury		Brief Summary of Injury or Illness <i>(Ex: Unconscious, Struck by Falling Tree)</i>
Transport Request		<i>Air Ambulance / Short Haul/Hoist Ground Ambulance / Other</i>
Patient Location		<i>Descriptive Location & Lat. / Long. (WGS84)</i>
Incident Name		<i>Geographic Name + "Medical" (Ex: Trout Meadow Medical)</i>
On-Scene Incident Commander		<i>Name of on-scene IC of Incident within an Incident (Ex: TFLD Jones)</i>
Crew Patient Care		<i>Name of Care Provider (Ex: EMT Smith)</i>

3. INITIAL PATIENT ASSESSMENT: Complete this section for each patient as applicable (start with the most severe patient)

Agency Affiliation: (NO PATIENT NAMES) Federal Contractor Local Government

Patient Assessment: Age: Weight: Chief Complaint:

(If pertinent to Injury) Skin Signs: (color/moisture/temp) Level of Consciousness: BP: HR: Respirations:

Treatment:

4. TRANSPORT PLAN:

Evacuation Location (*drop point, intersection, helispot, Lat. / Long, hazards*) Patient's ETA to Location:

5. ADDITIONAL RESOURCES / EQUIPMENT NEEDS:

Paramedic / EMT - Crews - Immobilization Devices - AED - Oxygen - Trauma Bag - IV/Fluid(s) - Splints - Rope rescue - Wheeled litter - HAZMAT - Extraction

6. COMMUNICATIONS: Identify State Air/Ground EMS Frequencies and Hospital Contacts as applicable

Function	Channel Name/Number	Receive (RX)	Tone/NAC *	Transmit (TX)	Tone/NAC *
COMMAND					
AIR-TO-GRND					
TACTICAL					

7. CONTINGENCY: Considerations: If primary options fail, what actions can be implemented in conjunction with primary evacuation method? Be thinking ahead.

8. ADDITIONAL INFORMATION: Updates/Changes, etc.

**REMEMBER: Confirm ETA's of resources ordered. Act according to your level of training
Be Alert - Keep Calm - Think Clearly - Act Decisively**

*** Follow up with MEDL upon return to ICP ***



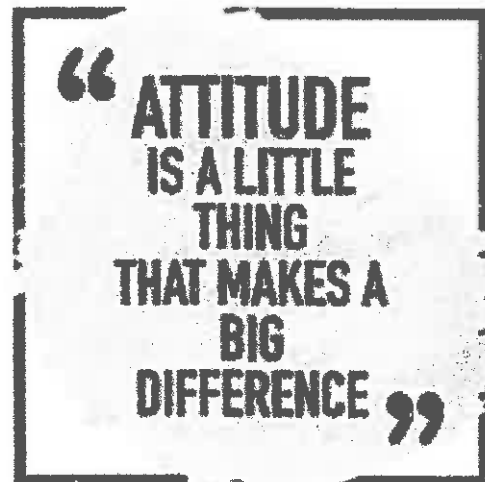
Human Resources Message September 18, 2021

ATTITUDE

There are a lot of things in life we don't have control over, such as other people's choices, actions, or reactions, your natural talents and abilities, or what assignment we're given on a fire.

The one thing we do have control over is our attitude. We have a choice every day regarding the attitude we will embrace for that day and how we will react to things that are out of our control.

Make it your intent to assume a positive attitude, even in adversity. This will allow you to deal with difficult situations quickly and with integrity.



Julie Nelson, HRSP
Call or text 720-512-7591

River Complex Message Board

To receive mail please address:

Your Name O or E #

River Complex (ICP or spike camp)

C/O General Delivery

Etna, CA 96027

Have Photos? Let us share them to the world for you!

Send photos of firefighters working on in/direct line, laying hose, structure protection, and crews actively fighting fire to 2021.river@firenet.gov

Please note the location(s) especially if you are near a community, the photographers name, and be sure they have on proper PPE.

Thank you in advance!

A reminder from the Finance Section:

Please email finance related documents if you are not able to turn in hard copies to:

2021.river.finance@firenet.gov

Please make sure your shift tickets include:

****Resource Order Number****

****Correct dates and times****

****Employee should total hours worked and circle the total****

****Signed by your Incident Supervisor****

****Justifications are required for all****

--Hazard Pay--

--Excessive Shifts--

--No meal breaks shown--

River Complex Message Board

Training Specialist Message

To assure proper documentation for your assignment:

1. Scan the Incident QR Code, located on the front cover of the IAP
2. Click on Trainee Check-In
3. Complete the Trainee Registration Form & submit

At the end of your assignment:

1. **Trainee:** Scan the incident QR code. Click on the Trainee Exit Interview, complete the form and submit.
2. **Trainer:** Fill in the Position Task Book as completely as possible for this incident.
3. **Trainer:** Complete the ICS 225 performance evaluation and discuss with your Trainee. Make sure it's **signed** by both the Trainer and Trainee. Take a picture/copy of the ICS 225 and send it to imt2training@gmail.com

The Training Specialist will send the training documents to the email address you provided.

For training related questions, call/text Dominic Panno (TNSP) at 530-913-8251 or email-
imt2training@gmail.com



Local Government Resources on CFAA If you are demobing and there is no OES AREP there:

- Have the FSC or IC review and sign your 42s
 - You give the incident the pink copy
 - You keep the gold copy
- You mail the white and green (if it has a green) to OES Headquarters per the instructions on the 42

OES JOB AIDS, FORMS, F-42 SAMPLES AND CFAA AGREEMENT



Your OES Fire & Rescue Assistant Chief
Patrick Titus
916-634-9225



**RIVER COMPLEX
CA-KNF-006385
FINANCE LIST OF NEEDS**

Resource Order #	RESOURCE ID	DESCRIPTION OF ISSUE
C-157	GRIZZLY FIREFIGHTERS INC	ONE NAME MISSING FROM CTR ON 8/30/21
C-196	TORRES CONTRACTING	CTR 09/13/21 WRONG START TIME FOR CREW MEMBERS
E-404	INDEPENDENT LOG CO.	INCOMPLETE SHIFT TICKETS
E-98	J3 CONTRACTING	NO STOP TIME & MISSING A SHIFT TICKET
E-603	ALBANY FIRE CO.	NEED R/O- CONTRACT AND INSPECTION
C-165	PLACER 5	TWO SHIFT TICKETS HAVE SAME DATE
	MATT OR GWEN JOHNSON	NO RO ON S/T - SEE TRACY
E-552	CA-SHF-E332	COME SEE MAUREEN
E-639	DEER MOUNTAIN FIRE	SHIFT TICKET ISSUES ON 9/12-9/13/21
S-759	TRIPLE FLARE	NEED ODO READING FOR MILEAGE
E-555	JIM JOHNSON LOGGING	OPERATOR NEEDS TO SIGN A SHIFT TICKET
E-525	CRD-1613	H PAY JUSTIFICATON
E-679	OILARS AGRICULTURAL SERVICES	TRANSPORT MILES QUESTION
C-211	R&R CONTRACTING	NEED HOTEL RECEIPTS FOR DRIVE UP TO FIRE
E-325	GRANITE COMMERCIAL	WRONG DATE AND NO SIGNATURE ON A CTR
E-622	STOCKMAN RENTAL AND SALES	COME SEE TRACY RE: INSPECTION
O-993	ALEX LUQUIN	OT HOURS
E-528	BOISE E 51	NO DATE ON A SHIFT TICKET
E-395	HEADRICK LOGGING	WRITE THE E# ON ALL SHIFT TICKETS
C-51	FIRESTORM	WRITING WRONG START TIME
E-473	ETNA AMBULANCE	HOURS

Logistic Message Board

River Communication's 24 hours phone,
530-467-1509

In Camp Medical 24 Hours 911 and 562-252-2168

Hours of Operations

Medical Trailer ICP 0600-2200

Medical Trailer Trinity Spike 0600-2200

Food 0530-0900 / 1800-2130

Showers 0500-1200 / 1400-2300

Laundry 0500-2200

Fuel ICP, 0600-1300 / 1500-2200

Fuel Trinity Spike 0630-1100 / 1400-2100

Supply Unit 0600-2200

Rains and Wind are coming Put your rain fly on and stake down your tent.

For all Camps

NO SLEEPING IN VECHICLE PARKING AREA OR DRIVING IN SLEEPING AREA.

DIVS or Higher only to contact

Full Hose Kit:

- 5000 ft. 1 ½" hose
- 2000 ft 1" hose
- 25 ea 1 ½" gated wye
- 25 ea 1 ½" reducers
- 25 ea 1" nozzles

Half Hose Load:

- 2500 ft 1 ½" hose
- 1000 ft 1" hose
- 12 1 ½" gated wyes
- 12 1 ½" reducers
- 12 ea 1" nozzles

River Communications has this list

River Complex Food Menu

Dinner

9/18 Pork Verdi

9/19 Cheeseburgers & Hot Dogs

9/20 Half Chicken

9/21 Pork Chops

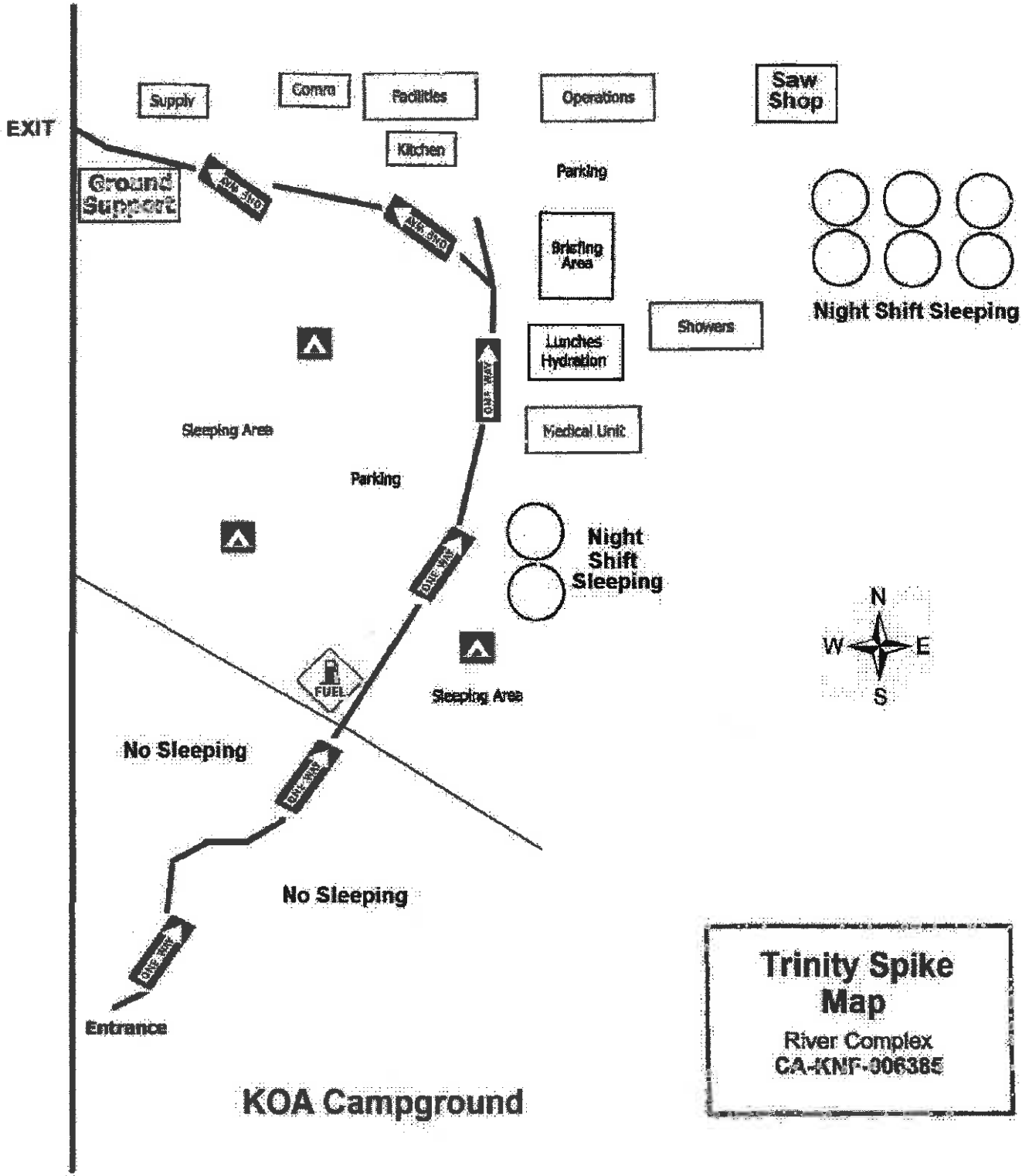
Breakfast

9/18 Fried or Scrambled Eggs w/ Rib Eye Steak

9/19 Cheesy Scrambled Eggs

9/20 Saratoga Eggs

9/21 Scrambled Eggs



KOA Campground

Trinity Spike Map
 River Complex
 CA-KNF-006385

KNF RIVER COMPLEX		CA TEAM 2 CONTACT INFO		
NAME	POSITION	UNIT	Primary Contact	EMAIL
Johnny, Nickie	ICT1	CA-ENF	530-409-9210	nickie.johnny@usda.gov
Day, Bea	Deputy ICT1		505-967-8835	barbara.day@usda.gov
Minton, Lucas	ICT1(t)	AZ-GCP	928-707-1940	lucas_minton@nps.gov
Leusch, Paul	SOF1	OR-MTH	971-334-5584	paul.leusch@usda.gov
Theune, Mike	PIO1	CA-KNP		2021.river@firenet.gov
Wyatt, Daron	PIO1(t)	CA-MNP		2021.river@firenet.gov
Ekman, Robbin	LOFR	CA-LVN	559-903-7186	Union.River.KNF.2021@gmail.com
Goss, John Day Operations	OSC1	CA-SNF	559-908-6526	john.goss@usda.gov
Juarez, Maeve Day Ops	OSC1(t)	CA-MTO	805-746-7073	mjuarez@montecitofire.com
Laeng, Robert Planning Ops	OSC1	CA-STF	209-352-0432	rlaeng@frontiernet.net
Botts, Jacob Planning Ops (t)	OSC2(t)	CA-PNF	530-736-3335	jbotts80@gmail.com
Eichamer, Josh Night Ops	OSC1(t)	CA-SRF	707-601-7080	
Neels, David	OPBD	CA-MTO	805-755-8863	dneels@montecitofire.com
Conklin, Matt	OPBD	CA-ANF	626-698-8052	matthew.conklin@usda.gov
Winkler, Rob	DIVS	CA-NOD	530-276-3189	rwinkler@blm.gov
Hildebrand, Mike	DIVS	CA-HAY	510-460-5568	mike.hildebrand@hayward-ca.gov
Akerbeg, Jake	DIVS	CA-WRP	530-638-5605	
Gavin, Andrew	DIVS		703-403-7363	
Harris, Terry	AOBD	TX-TXF	936-366-4239	terrygharris7@gmail.com
McElfish, Kelvin	ASGS	CA-BDF	909-907-2677	Bbldkem@hotmail.com
Herzog, Walter	PSC1	CA-NOD	530-310-3209	walter_herzog@firenet.gov
Grove, Aaron	PSC2(t)	CA-PNF	530-394-8094	aaron.grove@usda.gov
Nelson, Julie	HRSP		720-512-7591	julie.nelson@usda.gov
Documentation	DOCL		530-467-1506	
Ferguson, Jeff	RESL	CA-ENF	530-467-1524	jtf.7170@gmail.com
Contreras, Irma	Demob/Check In	CA-SQF	530-467-1501/1523	2021.river.demob@firenet.gov
Mosley, John	SITL	CA-BIA	530-249-3889	john.mosley@bia.gov
Bass, Carvel	GISS	CA-PNF	415-412-6303	carvel24@gmail.com
Burns, Dennis	FBAN	CA-STF	209-770-3783	dburns@lpfire.org
Duran, David	FBAN(t)	CA-BDF	808-383-1395	david.duran@usda.gov
Panno, Dominic	TNSP	CA-TNF	530-913-8251	dpanno@comcast.net
Crakes, Tom	LSC1	CA-LPF	805-878-1369	tcspul@hotmail.com
Communications 24-hour			530-467-1509	
Hodge, Jason	FACL	CA-VNC	805-444-5223	jason.hodge@ventura.org
Johansen, Chris @Trinity Spike	LSC3	AZ-COF	928-955-9132	
Preciado, Art @Trinity Spike	FACL	CA-CNF	510-507-5902	
Wilcox, Josh @Trinity Spike	RCDM		760-458-6112	
Warren, Troy	RCDM	CA-WDL	530-848-5430	troy.warren@cityofwoodland.org
Browning, Randy	SPUL	CA-SCR	530-400-3607	rbrowning@sacfire.org
Fitzgerald, Michael	GSUL	CA-SMF	310-866-2016	mike.fitzgerald@smsgov.net
Hoffman, Myron	GSUL	CA-ANF	626-261-3191	
Morris, Henry	ORDM	CA-TLC	202-329-7781	
Harper, Kevin	COML	CA-MRP	661-330-0209	kharp911@gmail.com
Fong, Gerald	ITSS	CA-CSO	916-216-5236	gfong@blm.gov
Flynn, Michael	INCM	CA-LFD	818-590-1518	mike.flynn@lacity.org
	FDUL			
Mohlenbrok, Scott	MEDL	CA-GLN	562-225-7041	Scottmo24@gmail.com
Lee, Larry	FSC1	CA-R05	951 205 3879	lawrence.lee@usda.gov
Taylor, Robert	FSC2(t)	CA-BDF	909-693-2875	robert.taylor2@usda.gov
Falls, Tracy	TIME	CA-MNP	805-665-3327	2021.river.finance@firenet.gov
Shapiro, Abby	PTRC	CA-RNP		2021.river.finance@firenet.gov
Sanchez, Andrea	COST		530-467-1504	
Avilla, Cassandra	COMP(t)	CA-LPF	805-665-3327	2021.river.finance@firenet.gov

09/18/2021

TENTATIVE RELEASE

RIVER COMPLEX US-CA-KNF-006385

CREWS

C-72	0800	(HC2)	NORTH PACIFIC
C-167	0830	(HC2I)	FORT APACHE #01

EQUIPMENT

E-543	0800	(GRD)	JOHNSON
E-508	0900	(ENG6)	AZ-MAR- BR-573

OVERHEAD

O-1290	0730	(DIVS)	BAKKEN, DARREN
O-958	0800	(ARCH)	DAVIS, ISAAC
O-675.9	0830	(PIO2)	BEYER, LEE D
O-949	1400	(EQTR)	CALLAHAN, AMY
O-1111	1600	(AADM)	IBARGUEN, DEREK
O-997	1615	(SEC2)	SAYLORS, THOMAS
O-998	1630	(SEC2)	WAUPOOSE, DAVID

09/19/2021

TENTATIVE RELEASE

RIVER COMPLEX US-CA-KNF-006385

CREWS

C-157	0800	(HC2)	GRIZZLY BLUE CREW
C-165	0830	(CC)	PLACER 5

EQUIPMENT

E-333	0820	(DOZ2)	BLACK OPERATIONS LLC
E-591	0840	(ENG6)	SMITHFIELD FD - E641
E-506	0900	(GRD)	M. PETERS

OVERHEAD

O-1034	0600	(HECM)	BARTOW, CHRISTIAN
O-489	0815	(HMGB)	ESTRADA, EDDIE
O-853	0830	(REAF)	CHINCHILLI, ANNA
O-592	0845	(EMTF)	ADVENTURE MEDICS
O-1005	0900	(HEQB)	WRENN, WILLIAM
O-1061.23	0930	(DIVS)	TAI, BRIAN



FLIGHT REQUEST

Submit 3 days prior demob date

Request Order #	
Name as shown on ID	
Date of Birth	
Cell Phone	
Male or Female	
Email Address	
Last Work Date	
Flight Date	
Departure Airport	
Airport Code	
Arrival Airport	
Airport Code	
Rental Location	
Need ride to airport?	

******Return this Flight Request at Least 48 hours prior to traveling to Demob ******

This can be emailed if you cannot make to Demob email address: 2021.river.demob@firenet.gov

