

Monday

UPDATED FOR NIGHT SHIFT 09-20-21, 1500 hrs



# RIVER COMPLEX

CA-KNF-006385 P5N7CM

## INCIDENT ACTION PLAN

Operational Period  
09/20/2021 to 09/21/2021  
0700-1900 hrs and 1900-0700 hrs



Monday

Fire Information  
707-596-6075  
[2021.river@firenet.gov](mailto:2021.river@firenet.gov)

QR Code: IAPs, Maps, Check-in,  
Trainee Forms, Misc. Incident  
Documents, and Day Shift / Night  
Shift Operational Briefings on Zoom



## ORGANIZATION ASSIGNMENT LIST (ICS 203)

<b>1. Incident Name:</b> RIVER COMPLEX		<b>2. Operational Period: Date From:</b> 9/20/2021 Time From: 0700		<b>Date To:</b> 9/21/2021 Time To: 0700	
<b>3. Incident Commander(s) and Command Staff:</b>			<b>7. Operation Section:</b>		
IC/UC's		Nickie Johnny/Lucas Minton (T)	Day Operations	John Goss/Maeve Juarez (T)	
Deputy		Bea Day	Planning Operations	Rob Laeng/Jake Botts (T)	
Safety Officer		Paul Leusch	Night Operations	Josh Eichamer (T)	
Information Officer		Daron Wyatt/Mike Lindbery			
Liaison Officer		Robbin Ekman/D. Hays (T)/R. Francis (T)	<b>Branch</b>	<b>V</b>	<b>David Neels</b>
<b>4. Agency/Organization Representatives:</b>			Division/Group	N	Jake Akerberg/Andrew Gavin (T)
Agency/Organization	Name	Division/Group	Q	Mike Hildebrand/Luke Langhorst (T)	
Klamath NF	Rachel Smith/Bill Edwards	Division/Group	R	Unstaffed	
		Division/Group	S	Unstaffed	
Shasta-Trinity NF	Rachel Birkey/Derek Iburguen	Division/Group	T	Unstaffed	
Six Rivers NF	Nolan Colegrove	Division/Group			
CalFire SKU	Greg Roath	Division/Group	CONTINGENCY SOUTH	Brian Tai	
Karuk Tribal Government	Vikki Preston	Division/Group			
Siskiyou County SO	LT Bob Giannini	Division/Group			
Trinity County SO	SGT Will Oliver	Division/Group			
CHP	Rich Mendes	Division/Group			
Cal Trans	Miles Cochran	Division/Group			
Private Forestry	Darin Quigley	Division/Group			
CCC	Shawn Fry	Division/Group			
Lead READ	Derek Beal	<b>Branch</b>	<b>X</b>	<b>Matt Conklin</b>	
Lead ARCH	Amanda Rasmussen	Division/Group	Cronan		
CAL OES	Pat Titus	Division/Group	U/K/L	Dave Valencia	
Covid Advisor	David Peters	Division/Group	M	Rob Winkler/Scott Brewer (T)	
		Division/Group			
<b>5. Planning Section:</b>			Division/Group		
Chief	Walter Herzog/Aaron Grove (T)	Division/Group			
Demobilization Unit	Irma Contreras/K. Stuart (T)	Division/Group			
Resource Unit	J. Ferguson/H. Meyers/J. Dean (T)	<b>Branch</b>	<b>NIGHT</b>		
Situation Unit	Terry Williamson/John Mosley	Division/Group	Cronan	Unstaffed	
Documentation Unit	Johanna Ostling/Elvi Conty Nieves (T)	Division/Group	N/Q/R	Bill Robinson/Scott Chapman (T)	
SCKN	Jessica Kingsbury	Division/Group	U/K/L/M	Bill Robinson/Anna Wright (T)	
HRSP	Julie Nelson	Division/Group			
ITSS	Gerald Fong/Stephanie Medina (T)	Division/Group			
FBAN	Dennis Burns/David Duran (T)	Division/Group			
IMET	Terry Lebo/Noah Myers(T)	<b>Air Operations Branch</b>		<b>Terry Harris</b>	
GISS	Carvel Bass/Sage Reuter (T)		Air Support Group Supervisor	Kelvin McElfish	
Training Specialist	Dominic Panno		Air Tactical Group Supervisor	Rico Gonzalez/Matt Counts	
			Helibase Manager	Lee Stewart/Efraim Garcia	
<b>6. Logistics Section</b>					
Chief	Thomas Crakes				
Supply Unit	Randolph Browning				
FACL/SECM	Jason Hodge	<b>8. Finance/Administration Section:</b>			
Ground Support Unit	M. Fitzgerald/M. Hoffman/J. Craddock	Chief	Lawrence Lee/Robert Taylor (T)		
Communications Unit	Kevin Harper	Time Unit	Tracy Falls (T)		
Medical Unit	Scott Mohlenbrok/Andy Branson (T)	Procurement Unit			
ORDM	Casey Lewis (T)/Henry Morris (T)	Comp/Claims Unit	Cassandra Avila (T)		
Trinity Spike LSC3	Chris Johansen	Cost Unit	Andrea Sanchez (T)		
Trinity Spike FAFL	Art Preciado	Equipment Time	Terrell Hope		
Trinity Spike RCDM	Josh Wilcox				
Etna ICP RCDM	Troy Warren				
FDUL	Mary Naylor (T)				
<b>Prepared By: Name:</b>	Walter Herzog/Aaron Grove ( Position/Title: PSC	Signature:	_____		
<b>ICS 203</b>	Date/Time:	9/19/2021	2300 hours		

INCIDENT OBJECTIVES (ICS 202)	1. RIVER COMPLEX	9/19/2021	3. TIME: 1800
-------------------------------	------------------	-----------	------------------

4. OPERATIONAL PERIOD (DATE/TIME): 9/20/2021 to 9/21/2021, Day 0700-1900 / Night 1900-0700

5. OBJECTIVES:

**Strategic Framework**

Implement a full suppression strategy on the fires within the River Complex. Values at risk include human safety, communities, private timberlands, critical infrastructure, associated improvements, and wilderness values. Apply tactics that offer the highest probability of success commensurate with resource availability.

**Leaders Intent**

Provide the highest level of customer service to all involved with or impacted by the River Complex. Ensure transparent, timely and accurate communication at all levels of the incident and strengthen relationships with cooperators. All incident assigned personnel should be prepared to take appropriate actions regarding:

- Professional behavior, conduct, and timely/effective communication.
- Personal safety and the safety of others, including driving slowly and defensively.
- Manage fatigue by taking breaks and maintaining work/rest cycles.
- Minimize risk and limit exposure to infectious disease by minimizing large group settings, social distancing, wearing face coverings, and handwashing.

**Management Objectives**

- Provide for firefighter and public safety through hazard recognition and application of the risk management process.
- Coordinate public information with Monument fire and other local fires to provide timely and continuous information to affected agency partners, cooperators, and to the public.
- Coordinate suppression activities with assigned incident Resource Advisors to minimize impacts to wilderness, natural and cultural resources.

**Control Objectives**

Keep the Cronan fire within existing control lines.

To prevent the Haypress fire from spreading to private property, surrounding communities, and impacting values at risk, keep the fire:

- South of Cecilville Road.
- West of the Hwy 3.
- North of Long Valley Road.
- East of the 2020 Red Salmon fire footprint.

Site Safety Plan Required  Yes  No Approved Site Safety Plan Located at: N/A

9. Attachments (  if attached):

- |   |   |  |
|---|---|--|
| <input checked="" type="checkbox"/> Organization List (ICS 203)   | <input checked="" type="checkbox"/> Medical Plan (ICS 206)    | <input checked="" type="checkbox"/> Finance Message  |
| <input checked="" type="checkbox"/> Weather Forecast              | <input checked="" type="checkbox"/> Air Ops (ICS 220)         | <input checked="" type="checkbox"/> Training Message |
| <input checked="" type="checkbox"/> Fire Behavior Forecast        | <input checked="" type="checkbox"/> HR Message                | <input checked="" type="checkbox"/> Unit Log 214     |
| <input checked="" type="checkbox"/> Safety Message                | <input checked="" type="checkbox"/> Assignment List (ICS 204) | <input checked="" type="checkbox"/> Tentative Demob  |
| <input checked="" type="checkbox"/> Communications Plan (ICS 205) | <input type="checkbox"/> READ/REAF message                    | <input checked="" type="checkbox"/> Site Map         |



10. PREPARED BY (PLANNING SECTION CHIEF)

*Walter J. King*

11. APPROVED BY (INCIDENT COMMANDER)

*[Signature]*



## River Complex Weather Forecast



<b>FORECAST NO:</b>	48	<b>NAME OF FIRE:</b>	River Complex
<b>PREDICTION FOR:</b>	Mon 0700 to Fri 0700	<b>UNIT:</b>	Klamath National Forest
<b>SHIFT DATE:</b>	September 20, 2021	<b>Incident Meteorologist:</b>	
<b>FORECAST ISSUED:</b>	1900 September 19, 2021		Terry Lebo, Noah Myers (T)

### WEATHER DISCUSSION

A warming and drying trend will begin today as high pressure moves back over the area. Breezy northeast winds and ample sunshine will help bring relative humidity values down to below 25%. Ridgetop gusts to 20 mph are likely this afternoon, with winds shifting to the east late this evening. Expect warm and dry conditions through the week.

#### MONDAY:

**WEATHER:** Dry, sunny.  
**MAX TEMPERATURES:** Above 5500 ft: 58-68°F  
 Below 5500 ft: 68-78°F  
**MIN HUMIDITY:** 18-25%  
**CLOUD COVER @ 1500:** 0%  
**CHANCE WETTING RAIN:** 0%

**20 FOOT WINDS:** **Ridge Lines:** From the northeast 10 to 12 mph with gusts around 20 mph.  
**Valleys:** Light downslope/downvalley in the morning becoming northeast 6 to 10 mph in the afternoon.

**LAL:** 1

#### MONDAY NIGHT:

**WEATHER:** Dry, mostly clear.  
**MIN TEMPERATURES:** 43-55  
**MAX HUMIDITY:** 30-40%  
**CHANCE WETTING RAIN:** 0%  
**20 FOOT WINDS:** **Ridge Lines:** From the east around 10 mph with gusts to 18 mph.  
**Valleys:** Downslope/downvalley 5 to 8 mph.

### OUTLOOK

**TUESDAY:** Clear. Highs 68 to 85°F, lows 48 to 58°F. Min RH 15-25%. Max RH 30-40%. Winds from the south 5 to 10 mph with gusts to 15 mph.

**WEDNESDAY:** Partly cloudy. Highs 63 to 81°F, lows 41 to 55°F. Min RH 18-25%. Max RH 45-60%. Winds from the west 8 to 10 mph with gusts to 20 mph.

**THURSDAY:** Partly cloudy. Highs 66 to 85°F, lows 45 to 59°F. Min RH 20-26%. Max RH 40-55%. Wind from the northeast 5 to 8 mph.

# FIRE BEHAVIOR FORECAST

FORECAST NUMBER: 46	TYPE OF FIRE: Wildfire
FIRE NAME: River Complex	OPERATIONAL PERIOD: September 20, 2021 24hr
DATE ISSUED: 9/19/21	TIME ISSUED: 2000
UNIT: CA-KNF, CA-SHF	SIGNED: _____ Typed/printed: Dennis Burns/s/ Dave Duran (T)/s/

## INPUTS

### WEATHER SUMMARY: \*\*\*Warming and drying begins today, Northeast wind, RH <25%\*\*\*

- Today Temps 68-78 RH 18-25%. Wind, NE 10-12 gusts to 20 on the ridges, Light downslope in the morning becoming NE 6-10 in the afternoon.
- Tonight Temps 43-55 RH 30-40% Wind E 10mph with gusts to 18 on the ridges, Downslope/Valley 5-8 below the ridge.

**FUELS SUMMARY:** Dense mixed conifer, old-growth timber, heavy dead/down, mixed ground fuels. Fuel models best represented by 10, TL8, TU5, SH7, and GS2.

## OUTPUTS

### FIRE BEHAVIOR

#### GENERAL: \*\*\*Fuels advisory active for Northern California\*\*\*

- Critically low Live & Dead fuel moistures. 100 and 1,000hr and Live Fuels remain dry.
- Fire behavior will be significantly moderated due to yesterdays' rain.
- Heavy dead fuels/timber-litter/light-flashy fuels are highly receptive and will continue to burn out.

ERC rebounding quickly, currently 69. Probability of ignition 70-80% in the afternoon.

#### SPECIFIC:

**Branch X:** Fire will begin to spread South. Expect slow rates of spread but be ready for an increase in rate of spread with the forecasted wind direction. Increased surface fire activity with 1-2 ft FL's. Chance for isolated single tree torching. Heavy fuels will produce intense heat. Pockets of heavy dead and down will hold heat for long periods and produce intense heat. Any spotting will be short range and mostly from rollout. Structure threat exists in the Callahan area. Tonight, expect longer burning periods as RH recovery will be poor. \*\*\*Little Mill Creek Drainage is aligned with the forecasted NE wind\*\*\*

**Branch V:** The fire remains in a backing and flanking alignment. Expect slow rates of spread. Increased surface fire activity with 1-2 ft FL's. Chance for isolated torching. Any spotting will be short range and mostly from rollout. Structure threat to the Coffee Creek area still exists. Structure threat exists in the Eagle Creek Loop area. Many natural barriers to fire spread exist throughout the Branch, however, don't let your guard down the fire will continue to creep through any available fuel. Tonight, expect longer burning periods as RH recovery will be poor.

**Cronan Fire:** No fire progression expected.

**All Areas:** Spotting from rollout will continue to be problematic. Slope-reversals are probable from any fire burning in drainage bottoms. Mop-up is extensive. Smoke will continue to limit aircraft operations. Fire activity will moderate when it reaches the Red Salmon burn scar.

**AIR OPERATIONS:** Smoke will impact visibility and effect aircraft availability.

## SAFETY

- Make sure Lookouts are posted in places where they can see potential spotting.
- Fire weakened timber poses a threat to personnel working in timber areas.
- Unburned fuel between you and the fire.

# Fuels and Fire Behavior Advisory

## Northern California

September 16, 2021, to September 30, 2021



**Subject:** Potential for extreme fire behavior due to continued critically low live and dead fuel moistures. Very dry conditions resulting from persistent drought, minimal snowpack and spring precipitation, periods of excessive heat have caused elevated to record fire danger rating values across much of northern California. Anticipated moisture could temporarily reduce some threat across the far north PSAs.

**Discussion:** Fires burning in northern California continue to exhibit extreme fire growth due to critical fuel conditions. Rapid fire spread can be fuels driven. Wind events have led to extreme rates of spread. Surface fuels are very receptive to embers. Long range spotting, area ignition, and group torching is occurring on large fires frequently.

**Difference from normal conditions:** Extreme to Exceptional levels of drought conditions continue to exist across much of Northern California. The drought is expected to persist or intensify through the rest of fire season. Deficient rainfall and snowpack with early melt off, coupled with periods of extreme heat has resulted in fuels that are critically dry, with record setting conditions for most areas.

### Concerns to Firefighters and the Public:

- Energy Release Component (ERC) at numerous weather stations set record maximums already this year. Recent scattered rain has reduced some ERC values, but fuels are rebounding quickly. Extreme fire behavior has been observed in all fuel types and both live and dead fuels. **Continue to anticipate increased spread rates, spotting, and active nighttime burning.**
- The combination of extreme levels of persistent drought and record-low rainfall and snowpack amounts has led to very low live and dead fuel moistures. 1000-hour fuel moistures continue to trend at record low levels in many areas. Live fuel moistures in grasses, shrubs, and trees, remain at critical levels in many areas of Northern California due to limited green-up this spring. **Expect fires to ignite easier, spread faster and burn hotter. Reports of blistered paint on vehicles have been surprisingly frequent so far this year. Do not expect fires to exhibit reduced fire behavior when entering areas of live fuels; anticipate increased spread rates and spotting.**
- Direct attack is often not feasible under regular diurnal wind conditions with ground resources. Aviation utilization is often insufficient in moderating rate of spread without immediate heavy ground resource response. **Anticipate higher resistance to control in all fuel types.**
- Northern California continues to experience large fire activity and multiple team deployments and will likely experience an extended fire season. It is important to be mindful of and manage fatigue for all resources. **Everyone, every day, returns home safely.**
- The frequency of North to Northeast offshore wind events increases from mid-September into the fall. These strong winds are often accompanied by very low RHs and will pose an increased hazard when combined with this year's critically dry fuels conditions. **Watch for change.**

### Mitigation Measures:

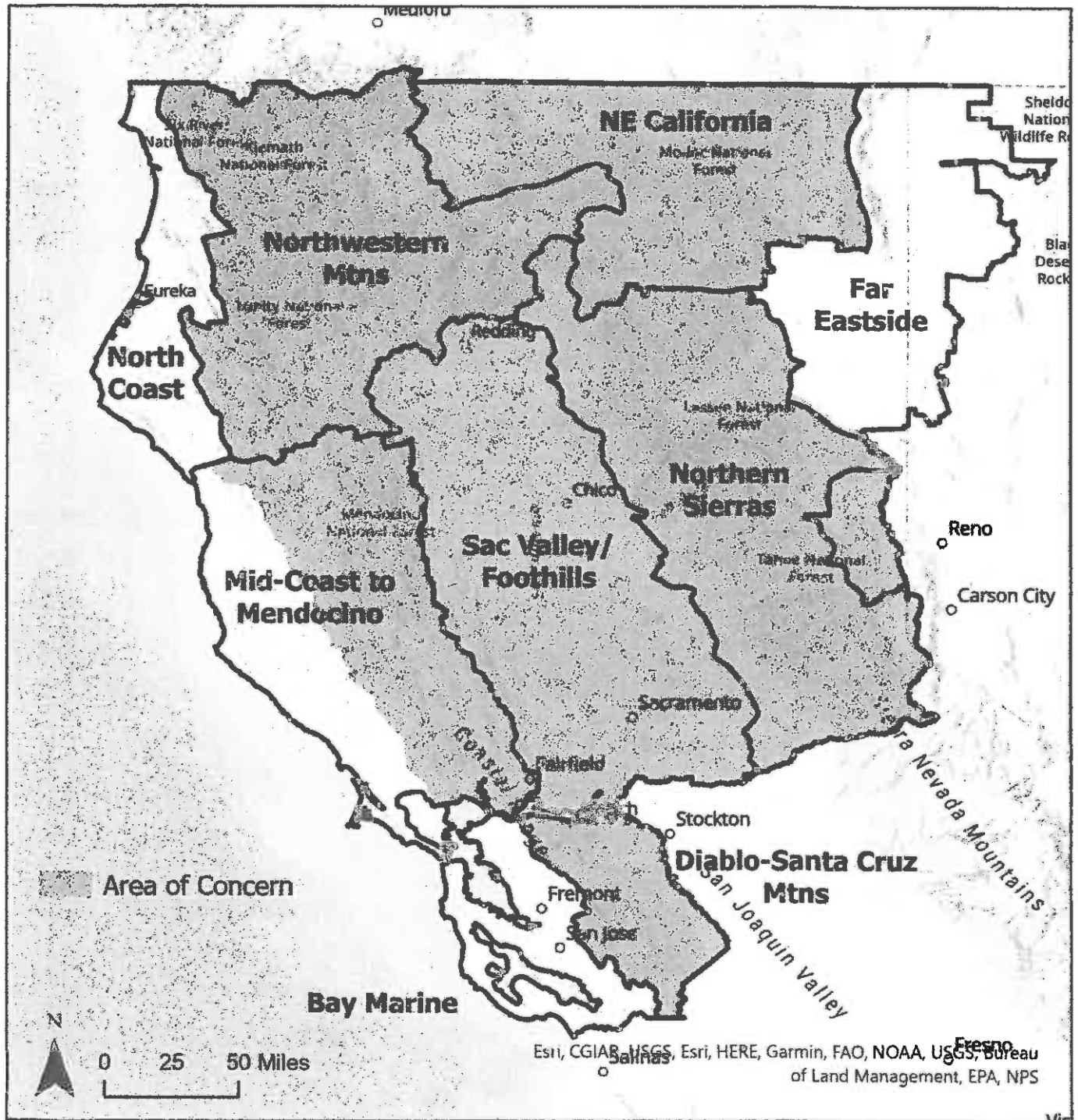
- Local and inbound fire personnel need to be aware that fire behavior across the state is exceeding normal expectations for this time of the year. **Local briefings need to be thorough and highlight specific fire environment conditions. These include but are not limited to local weather forecasts, PocketCards, ERC's, live and dead fuel moistures.**
- Suppression actions need to be based on good anchor points, escape routes, and safety zones. **Remember LCES. Experienced lookouts are essential under these conditions.**
- Base all actions on current and expected behavior of the fire. **Augment initial attack resources as incident activity dictates.**

**Area of Concern:** Northern California except for the following Predictive Service Areas: North Coast and Bay Marine, west of Highway 101 in Mid-Coast to Mendocino and Diablo-Santa Cruz, and the northeastern portion of Far Eastside.

# Fuels and Fire Behavior Advisory

## Northern California

September 16, 2021, to September 30, 2021





Lookouts  
 Communications  
 Escape Routes  
 Safety Zones

# River Complex Safety Message

Operational Period: 9/20/21 to 9/21/21 0700-0700

## Human Factor Barriers to Situational Awareness

1. Low Experience Level with Local Factors (*Unfamiliar with the area or Org. Structure*)
2. Distraction from Primary Task. (*Radio Traffic, Conflict, IWI, Collateral Duties, Prev. errors*)
3. Hazardous Attitudes (*Invulnerable, Impulsive, Macho, Complacent, Resigned, Groupthink*).
4. Stress Reaction (*Tunnel Vision, Mission Fixation, Escalation of Commitment*).
5. Fatigue (*Dehydration, Carbon Monoxide, Heat Stress, Poor Fitness Level, Lack of Sleep*).

### Failure to recognize these barriers can lead us to:

- Underestimate hazards and use inadequate safety measures.
- Fail to notice changing conditions and/or adjust tactics accordingly.

### MAJOR HAZARDS AND RISKS

STEEP TERRAIN COMMUNICATIONS SPOT FIRES	ROLLING MATERIAL DEHYDRATION BUCKET DROPS	HEAVY EQUIPMENT HAZARD TREES DRIVING
---	---	--

***Be sure all elements of your safety plan are in place prior to engagement***

### Common Denominators of Fire Behavior On Tragedy Fires

- Most incidents happen on smaller fires or on Isolated portions of larger fires.
- Most fires are innocent in appearance before the “flare-ups” or “blow-ups”. In some cases, tragedies occur in the mop-up stage.
- Flare-ups generally occur in deceptively light fuels.
- Fires run uphill surprisingly fast in chimneys, gullies, chutes and on steep slopes.

### Planning for Safety

Have multiple plans and make them known

- **P – Primary Plan (Offense)**  
*Focused on firefighter safety and mission objectives*
- **A – Alternate Plan (Offense)**  
*A fall back plan that closely supports the primary plan*
- **C- Contingency Plan (Defense)**  
*Entirely focused on firefighter safety*
- **E – Emergency Plan (Defense)**  
*Entirely focused on individual firefighter survival*

# ASSIGNMENT LIST (ICS 204 WF)

CONTROLLED UNCLASSIFIED INFORMATION/BASIC

<b>1. Incident Name:</b> <b>RIVER COMPLEX</b>	<b>2. Operational Period:</b> Date From: 09/20/21    Date To: 09/21/21 Time From: 0700    Time To: 0700	<b>3. Branch</b> <b>V</b>	<b>Division</b> <b>N</b>
<b>4. Operations Personnel:</b>		Page 1 of 2	November

Operations Section Chief: <b>John Goss/Maeve Juarez (T)</b>	Night Ops: <b>Josh Eichamer (T)</b>
Branch Director: <b>David Neefs</b>	Branch Safety: <b>Larry Wright</b>
Division/Group Supervisor: <b>Jake Akerberg/Andrew Gavin (T)</b>	Air Attack: <b>Rico Gonzalez/Matt Counts</b>

5. Resources Assigned:	** Resources not in Bold are 24 Hour **						
Resource Identifier	LWD	Leader	Personnel	Request #	Hours	Reporting Location	
HC1 ANF-LITTLE TUJUNGA-IHC	9/21	<b>JOSEPH BUNTON</b>	18	<b>C-230</b>	<b>0700-1900</b>	<b>TRINITY SPIKE</b>	
HC2I LNF-LASSEN CREW 9	9/30	<b>ALLEN SCHULTZ</b>	18	<b>C-215</b>	<b>0700-1900</b>	<b>TRINITY SPIKE</b>	
HC2I MNF-ELK MOUNTAIN	10/1	<b>REYMUNDO REYES</b>	21	<b>C-216</b>	<b>0700-1900</b>	<b>TRINITY SPIKE</b>	
HC2 PVT-INBOUND	9/21	<b>WES NETTLESHIP</b>	20	<b>C-160</b>	<b>0700-1900</b>	<b>TRINITY SPIKE</b>	
SMOD MDF-MODOC CREW 1	9/30	<b>WILLIE ALMAND</b>	10	<b>O-1385</b>	<b>0700-1900</b>	<b>TRINITY SPIKE</b>	
ENG3 SHF-332	9/20	<b>JOHN CHANDLER</b>	7	<b>E-552</b>	<b>0700-1900</b>	<b>TRINITY SPIKE</b>	
ENG3 AZ-ORC-692	10/2	<b>TYLER MCGOVERN</b>	4	<b>E-732</b>	<b>0700-1900</b>	<b>TRINITY SPIKE</b>	
ENG3 PVT-GRAYBACK FORESTRY	10/2	<b>WIELY VOLZ</b>	3	<b>E-737</b>	<b>0700-1900</b>	<b>TRINITY SPIKE</b>	
ENG3 PVT-J3 CONTRACTING E-452	9/26	<b>CLAYTON CONSTANT</b>	3	<b>E-452</b>	<b>0700-1900</b>	<b>TRINITY SPIKE</b>	
ENG6 AZ-NAA-3665	9/25	<b>JASON HERRICK</b>	3	<b>E-637</b>	<b>0700-1900</b>	<b>TRINITY SPIKE</b>	
ENG6-LKR-8561	9/28	<b>KEGAN SPENCER</b>	5	<b>E-683</b>	<b>0700-1900</b>	<b>TRINITY SPIKE</b>	
ENG6 PVT-L&A WILDFIRE	9/26	<b>JUSTIN WILLIAMS</b>	3	<b>E-744</b>	<b>0700-1900</b>	<b>TRINITY SPIKE</b>	
ENG6 PVT-BLUE SKY FIRE E-689	9/29	<b>ALEX PARKER</b>	3	<b>E-689</b>	<b>0700-1900</b>	<b>TRINITY SPIKE</b>	
ENG6 PVT-R CONSTRUCTION	10/1	<b>RICHARD DEROCHE</b>	3	<b>E-730</b>	<b>0700-1900</b>	<b>TRINITY SPIKE</b>	
ENG6 PVT-GRAYBACK E-722	9/30	<b>DON SCRIVEN</b>	3	<b>E-722</b>	<b>0700-1900</b>	<b>TRINITY SPIKE</b>	
ENG6 PVT-CAHOON WILDLAND FIRE	10/1	<b>ROBERT SNOW</b>	3	<b>E-728</b>	<b>0700-1900</b>	<b>TRINITY SPIKE</b>	
ENG6 PVT-CRIDDLE E-252	10/3	<b>PAUL CRIDDLE</b>	3	<b>E-252</b>	<b>0700-1900</b>	<b>TRINITY SPIKE</b>	
DOZ2-PVT-LAP CONTRACTING	10/2	<b>CODY CONDE</b>	2	<b>E-331</b>	<b>0700-1900</b>	<b>TRINITY SPIKE</b>	
DOZ2-PVT-EMERY FARM	9/20	<b>NEPHI ROUNDY</b>	2	<b>E-401</b>	<b>0700-1900</b>	<b>TRINITY SPIKE</b>	
DOZ2 PVT-STOCKMEN'S	9/29	<b>ALAN HARRISON</b>	2	<b>E-622</b>	<b>0700-1900</b>	<b>TRINITY SPIKE</b>	

**6. Work Assignments:**

Continue developing direct and indirect line in Sections 31 and 30 south of Minnehaha Creek. Mop up and patrol direct line to the north of Coffee Creek. Continue to improve indirect line as it progresses to the north around Eagle Creek subdivision. Provide structure protection to property along the Hwy 3 corridor.

**7. Special Instructions:**

Avoid travel over the small bridge in Eagle Creek subdivision. Identify and collect equipment and trash for backhaul. READS will check in and out and with DIVS. Continue to collaborate with READs. All natural and cultural resource concerns are flagged with orange/white candy-stripe flagging. Mountain Medics AMBU #1 is available to Branch V DIVS.

8. Communications							
Name	Ch	Function	Rx Freq	Rx Tone	Tx Freq	Tx Tone	Notes
NIFC C31	5	COMMAND	173.0250N	T-9 100.0	163.8250N	T-9 100.0	CRAGGY PEAK
NIFC C86	7	COMMAND	166.1250N	T-9 100.0	162.1750N	T-9 100.0	BRANCH V, PACKERS PEAK
NIFC C97	B.5	COMMAND	168.1375N	T-9 100.0	165.1500N	T-9 100.0	BRANCH V, DIV Q - ROZ POINT
NIFC C112	B.6	COMMAND	173.6000N	T-9 100.0	162.0750N	T-9 100.0	BR V, BONANZA KING
R5 T4	B.10	TACTICAL	166.5500N	T-9 100.0	166.5500N	T-9 100.0	BR X, DIV K/U, BR V, DIV N, NIGHT DIV N/Q/R
A/G CMD	13	AIR TO GROUND	169.1500N		169.1500N		AIR TO GROUND COMMAND
A/G TAC	14	AIR TO GROUND	162.8125N		162.8125N		AIR TO GROUND TACTICAL
CALCORD	15	MEDICAL	156.0750N	T6 - 156.7	156.0750N	T6 - 156.7	MEDEVAC COORDINATION
AIRGUARD	16	AIRGUARD	168.6250N		168.6250N	110.9	PHONE ON TRANSMIT ONLY - URGENT AIRCRAFT CONTACT

**9. Prepared by: Name:** J. Ferguson/H. Meyers/J. Dean (T)    **RESL**    **Updated 9/20 @ 1500** *W.H.*

**ICS 204**    Date/Time: 9/19/2021    2200    Personnel Count: 136

# ASSIGNMENT LIST (ICS 204 WF)

CONTROLLED UNCLASSIFIED INFORMATION/BASIC

<b>1. Incident Name:</b> <p style="text-align: center;"><b>RIVER COMPLEX</b></p>	<b>2. Operational Period:</b> Date From: 09/20/21    Date To: 09/21/21 Time From: 0700    Time To: 0700	<b>3. Branch</b> <p style="text-align: center;"><b>V</b></p>	<b>Division</b> <p style="text-align: center;"><b>N</b></p>
<b>4. Operations Personnel:</b>		Page 2 of 2	November

Operations Section Chief: <b>John Goss/Maeve Juarez (T)</b>	Night Ops: <b>Josh Eichamer (T)</b>
Branch Director: <b>David Neels</b>	Branch Safety: <b>Larry Wright</b>
Division/Group Supervisor: <b>Jake Akerberg/Andrew Gavin (T)</b>	Air Attack: <b>Rico Gonzalez/Matt Counts</b>

5. Resources Assigned:	** Resources not in Bold are 24 Hour **						
Resource Identifier	LWD	Leader	Personnel	Request #	Hours	Reporting Location	
<b>MAST PVT-DENNIS</b>	9/25	<b>PAT DENNIS</b>	2	<b>E-624</b>	<b>0700-1900</b>	<b>TRINITY SPIKE</b>	
<b>MAST PVT-ZEB'S TREE SERVICE</b>	9/20	<b>SCOTT KROHN</b>	2	<b>E-320</b>	<b>0700-1900</b>	<b>TRINITY SPIKE</b>	
<b>MAST PVT-DAVIS CORP. E-559</b>	9/26	<b>CHASE NUGENT</b>	2	<b>E-559</b>	<b>0700-1900</b>	<b>TRINITY SPIKE</b>	
<b>CHIP-PVT-DAVIS CORP</b>	9/24	<b>JAMES HUNNELL</b>	3	<b>E-623</b>	<b>0700-1900</b>	<b>TRINITY SPIKE</b>	
<b>WTT1 5J WATER</b>	9/25	<b>CORY CLARK</b>	2	<b>E-308</b>	<b>0700-1900</b>	<b>TRINITY SPIKE</b>	
<b>WTT2 PVT-GREAT BASIN FIRE</b>	10/4	<b>GENE HANCOCK</b>	2	<b>E-439</b>	<b>0700-1900</b>	<b>TRINITY SPIKE</b>	
<b>WTS2 PVT-GRANITE COMMERCIAL</b>	9/26	<b>JAMES JOHNSON</b>	1	<b>E-235</b>	<b>0700-1900</b>	<b>TRINITY SPIKE</b>	
<b>FMOD PVT-BROTHERS FIRE</b>	9/25	<b>ANDY MCKEE</b>	2	<b>O-1150</b>	<b>0700-1900</b>	<b>TRINITY SPIKE</b>	
<b>TFLD PETERMAN</b>	9/24	<b>FORREST PETERMAN</b>	1	<b>O-1146</b>	<b>0700-1900</b>	<b>TRINITY SPIKE</b>	
<b>TFLD(T) GRAHAM</b>	9/28	<b>CHRISTOPHER GRAHAM</b>	1	<b>O-1327</b>	<b>0700-1900</b>	<b>TRINITY SPIKE</b>	
<b>TFLD (T) THOMPSON</b>	9/27	<b>BRYAN THOMPSON</b>	1	<b>O-1306</b>	<b>0700-1900</b>	<b>TRINITY SPIKE</b>	
<b>HEQB SANDERS</b>	9/20	<b>JOHN SANDERS</b>	1	<b>O-1204</b>	<b>0700-1900</b>	<b>TRINITY SPIKE</b>	
<b>HEQB(T) LOWRY</b>	10/1	<b>STEPHEN LOWRY</b>	1	<b>O-1383</b>	<b>0700-1900</b>	<b>TRINITY SPIKE</b>	
<b>AZ-FRY MEDICAL TEAM 2</b>	9/30	<b>ADAM SHORT</b>	2	<b>O-1351</b>	<b>0700-1900</b>	<b>TRINITY SPIKE</b>	
<b>RES ROUGH COUNTRY MED. TEAM 3</b>	10/2	<b>NORM ROOKER</b>	2	<b>E-727</b>	<b>0700-1900</b>	<b>TRINITY SPIKE</b>	
<b>REAF SANTILLAN</b>	9/21	<b>EVERARDO SANTILLAN</b>	1	<b>O-753</b>	<b>0700-1900</b>	<b>TRINITY SPIKE</b>	
<b>REAF PROCHOVNICK</b>	9/22	<b>T. PROCHOVNICK</b>	1	<b>O-1068</b>	<b>0700-1900</b>	<b>TRINITY SPIKE</b>	
<b>REAF BARRAGAR</b>	9/25	<b>JOTHAM BARRAGAR</b>	1	<b>O-1222</b>	<b>0700-1900</b>	<b>TRINITY SPIKE</b>	
<b>REAF RADEMACHER</b>	9/26	<b>ERIK RADEMACHER</b>	1	<b>O-1271</b>	<b>0700-1900</b>	<b>TRINITY SPIKE</b>	
<b>REAF HUSTON</b>	9/28	<b>KELCY HUSTON</b>	1	<b>O-1227</b>	<b>0700-1900</b>	<b>TRINITY SPIKE</b>	

**6. Work Assignments:**  
Continue developing direct and indirect line in Sections 31 and 30 south of Minnehaha Creek. Mop up and patrol direct line to the north of Coffee Creek. Continue to improve indirect line as it progresses to the north around Eagle Creek subdivision. Provide structure protection to property along the Hwy 3 corridor.

**7. Special Instructions:**  
Avoid travel over the small bridge in Eagle Creek subdivision. Identify and collect equipment and trash for backhaul. READS will check in and out and with DIVS. Continue to collaborate with READS. All natural and cultural resource concerns are flagged with orange/white candy-stripe flagging. Mountain Medics AMBU #1 is available to Branch V DIVS.

8. Communications							
Name	Ch	Function	Rx Freq	Rx Tone	Tx Freq	Tx Tone	Notes
NIFC C31	5	COMMAND	173.0250N	T-9 100.0	163.8250N	T-9 100.0	CRAGGY PEAK
NIFC C86	7	COMMAND	166.1250N	T-9 100.0	162.1750N	T-9 100.0	BRANCH V, PACKERS PEAK
NIFC C97	B.5	COMMAND	168.1375N	T-9 100.0	165.1500N	T-9 100.0	BRANCH V, DIV Q - ROZ POINT
NIFC C112	B.6	COMMAND	173.6000N	T-9 100.0	162.0750N	T-9 100.0	BR V, BONANZA KING
R5 T4	B.10	TACTICAL	166.5500N	T-9 100.0	166.5500N	T-9 100.0	BR X, DIV KU, BR V, DIV N, NIGHT DIV N/Q/R
A/G CMD	13	AIR TO GROUND	169.1500N		169.1500N		AIR TO GROUND COMMAND
A/G TAC	14	AIR TO GROUND	162.8125N		162.8125N		AIR TO GROUND TACTICAL
CALCORD	15	MEDICAL	156.0750N	T6 - 156.7	156.0750N	T6 - 156.7	MEDEVAC COORDINATION
AIRGUARD	16	AIRGUARD	168.6250N		168.6250N	110.9	STONE ON TRANSMIT ONLY - URGENT AIRCRAFT CONTACT

**9. Prepared by: Name:** J. Ferguson/H. Meyers/J. Dean (T)    RESL    Updated 9/20 @ 1500 *WJH*

ICS 204    Date/Time: 9/19/2021    2200    Personnel Count: 30

# ASSIGNMENT LIST (ICS 204 WF)

CONTROLLED UNCLASSIFIED INFORMATION/BASIC

<b>1. Incident Name:</b> <b>RIVER COMPLEX</b>	<b>2. Operational Period:</b> Date From: 09/20/21    Date To: 09/21/21 Time From: 0700    Time To: 0700	<b>3. Branch</b> <b>V</b>	<b>Division</b> <b>Q</b>
<b>4. Operations Personnel:</b>		Page 1 of 2	Quebec

Operations Section Chief: <b>John Goss/Maeve Juarez (T)</b>	Night Ops: <b>Josh Eichamer (T)</b>
Branch Director: <b>David Neels</b>	Branch Safety: <b>Larry Wright</b>
Division/Group Supervisor: <b>Mike Hildebrand/Luke Langhorst (T)</b>	Air Attack: <b>Rico Gonzalez/Matt Counts</b>

5. Resources Assigned:	** Resources not in Bold are 24 Hour **					
Resource Identifier	LWD	Leader	Personnel	Request #	Hours	Reporting Location
HC2 PVT-R&R CONTRACTING	9/28	<b>ALFREDO MARCELINO</b>	20	<b>C-211</b>	<b>0700-1900</b>	<b>TRINITY SPIKE</b>
WFM2 SRF-SIX RIVERS	10/2	<b>TRISTAN KIEHL</b>	9	<b>O-1417</b>	<b>0700-1900</b>	<b>TRINITY SPIKE</b>
ENG3 KNF-345	9/21	<b>JON MANN</b>	5	<b>E-9</b>	<b>0700-1900</b>	<b>TRINITY SPIKE</b>
ENG3 PNF-313	9/22	<b>ERIC GUZMAN</b>	5	<b>E-581</b>	<b>0700-1900</b>	<b>TRINITY SPIKE</b>
ENG3 SHF-361	9/27	<b>LONNY HAGEDON</b>	5	<b>E-666</b>	<b>0700-1900</b>	<b>TRINITY SPIKE</b>
ENG3 AZ-PNP-523	9/23	<b>DAVID MENIJIVAR</b>	4	<b>E-616</b>	<b>0700-1900</b>	<b>TRINITY SPIKE</b>
ENG4 WY-ALX-B11	9/23	<b>BOB MCCANN</b>	3	<b>E-603</b>	<b>0700-1900</b>	<b>TRINITY SPIKE</b>
ENG4 PVT-SUNDANCE FIRE E-583	9/22	<b>BEAU PATTERSON</b>	3	<b>E-583</b>	<b>0700-1900</b>	<b>TRINITY SPIKE</b>
ENG4 PVT-GREAT BASIN E-685				<b>E-685</b>	<b>0700-2400</b>	<b>TRINITY SPIKE</b>
ENG5 PVT-GREAT BASIN E-686	9/29	<b>HAL STOKER</b>	3	<b>E-686</b>	<b>0700-1900</b>	<b>TRINITY SPIKE</b>
ENG6 MT-BRF-651	9/28	<b>JARROD CHANDLER</b>	6	<b>E-682</b>	<b>0700-1900</b>	<b>TRINITY SPIKE</b>
ENG6 AZ-ASF-673	9/22	<b>TYLER HALL</b>	6	<b>E-613</b>	<b>0700-1900</b>	<b>TRINITY SPIKE</b>
ENG6 UT-CO-BR11	9/28	<b>NATHAN TRUJILLO</b>	3	<b>E-690</b>	<b>0700-1900</b>	<b>TRINITY SPIKE</b>
ENG6 PVT-BIG STATE E-338	10/5	<b>ANTONIO PETERSEN</b>	3	<b>E-338</b>	<b>0700-1900</b>	<b>TRINITY SPIKE</b>
ENG6 PVT-DIAMOND FIRE E-615	9/23	<b>TYLER DYER</b>	3	<b>E-615</b>	<b>0700-1900</b>	<b>TRINITY SPIKE</b>
ENG6 PVT-NATIONAL WILDLAND E-6	9/23	<b>AARON MANDEL</b>	3	<b>E-617</b>	<b>0700-1900</b>	<b>TRINITY SPIKE</b>
MAST PVT-A&F ENTERPRISES	9/25	<b>GARY AINGER</b>	2	<b>E-405</b>	<b>0700-1900</b>	<b>TRINITY SPIKE</b>
FEL1 PVT-RESTORATION SOLUTION	9/28	<b>BRENT RACHER</b>	2	<b>E-465</b>	<b>0700-1900</b>	<b>TRINITY SPIKE</b>
WTS2 PVT-HURLIMANN	10/3	<b>COLBY GULLY</b>	1	<b>E-273</b>	<b>0700-1900</b>	<b>TRINITY SPIKE</b>
WTS2 PVT-ROCKY MOUNTAIN FIRE	9/23	<b>JIMMY FOSTER</b>	1	<b>E-352</b>	<b>0700-1900</b>	<b>TRINITY SPIKE</b>
WTS2 PVT-H & H FEEDERS	9/24	<b>MARK HURLIMANN</b>	1	<b>E-179</b>	<b>0700-1900</b>	<b>TRINITY SPIKE</b>
FMOD PVT-W. MOUNTAIN TIMBER	9/22	<b>DAN KECK</b>	2	<b>O-823</b>	<b>0700-1900</b>	<b>TRINITY SPIKE</b>
EMPF SPELLMAN	9/25	<b>RONALD SPELLMAN</b>	1	<b>O-1004</b>	<b>0700-1900</b>	<b>TRINITY SPIKE</b>

**6. Work Assignments:**  
Continue patrol and mop up of control lines from Boulder Lake Trailhead easterly to the northwest corner of Section 13. Account for equipment on division and backhaul as appropriate.

**7. Special Instructions:**  
Identify and collect equipment for backhaul. READS will check in and out and with DIVS. Continue to collaborate with READs. All natural and cultural resource concerns are flagged with orange/white candy-stripe flagging. Mountain Medics AMBU #1 is available to Branch V DIVS.

8. Communications							
Name	Ch	Function	Rx Freq	Rx Tone	Tx Freq	Tx Tone	Notes
NIFC C31	5	COMMAND	173.0250N	T-9 100.0	163.8250N	T-9 100.0	CRAGGY PEAK
NIFC C86	7	COMMAND	166.1250N	T-9 100.0	162.1750N	T-9 100.0	BRANCH V, PACKERS PEAK
NIFC C97	B.5	COMMAND	168.1375N	T-9 100.0	165.1500N	T-9 100.0	BRANCH V, DIV Q - ROZ POINT
NIFC C112	B.6	COMMAND	173.6000N	T-9 100.0	162.0750N	T-9 100.0	BR V, BONANZA KING
R5 T5	B.11	TACTICAL	167.1125N	T-9 100.0	167.1125N	T-9 100.0	BR V, DIV Q
A/G CMD	13	AIR TO GROUND	169.1500N		169.1500N		AIR TO GROUND COMMAND
A/G TAC	14	AIR TO GROUND	162.8125N		162.8125N		AIR TO GROUND TACTICAL
CALCORD	15	MEDICAL	156.0750N	T6 - 156.7	156.0750N	T6 - 156.7	MEDEVAC COORDINATION
AIRGUARD	16	AIRGUARD	168.6250N		168.6250N	110.9	TONE ON TRANSMIT ONLY - URGENT AIRCRAFT CONTACT

**9. Prepared by: Name:** J. Ferguson/H. Meyers/J. Dean (T)    RESL    Updated 9/20 @ 1500 *W.H.*

ICS 204    Date/Time: 9/19/2021    2200    Personnel Count: 91

# ASSIGNMENT LIST (ICS 204 WF)

CONTROLLED UNCLASSIFIED INFORMATION/BASIC

<b>1. Incident Name:</b>	<b>2. Operational Period:</b>	<b>3. Branch</b>	<b>Division</b>
<b>RIVER COMPLEX</b>	Date From: 09/20/21      Date To: 09/21/21 Time From: 0700              Time To: 0700	<b>V</b>	<b>R</b>

<b>4. Operations Personnel:</b>		Page 1 of 1	Romeo
Operations Section Chief: <b>John Goss/Maeve Juarez (T)</b> Branch Director: <b>David Neels</b> Division/Group Supervisor: <b>Unstaffed</b>	Night Ops: <b>Josh Elchamer (T)</b> Branch Safety: <b>Larry Wright</b> Air Attack: <b>Rico Gonzalez/Matt Counts</b>		

<b>5. Resources Assigned:</b>							
<b>** Resources not in Bold are 24 Hour **</b>							
Resource Identifier	LWD	Leader	Personnel	Request #	Hours	Reporting Location	

**6. Work Assignments:**  
Unstaffed

**7. Special Instructions:**

<b>8. Communications</b>							
Name	Ch	Function	Rx Freq	Rx Tone	Tx Freq	Tx Tone	Notes
NIFC C31	5	COMMAND	173.0250N	T-9 100.0	163.8250N	T-9 100.0	CRAGGY PEAK
NIFC C86	7	COMMAND	166.1250N	T-9 100.0	162.1750N	T-9 100.0	BRANCH V, PACKERS PEAK
NIFC C97	B.5	COMMAND	168.1375N	T-9 100.0	165.1500N	T-9 100.0	BRANCH V, DIV Q - ROZ POINT
NIFC C112	B.6	COMMAND	173.8000N	T-9 100.0	162.0750N	T-9 100.0	BR V, BONANZA KING
R5 T6	B.12	TACTICAL	168.2375N	T-9 100.0	168.2375N	T-9 100.0	BR X, DIV R
A/G CMD	13	AIR TO GROUND	169.1500N		169.1500N		AIR TO GROUND COMMAND
A/G TAC	14	AIR TO GROUND	162.8125N		162.8125N		AIR TO GROUND TACTICAL
CALCORD	15	MEDICAL	156.0750N	T6 - 156.7	156.0750N	T6 - 156.7	MEDEVAC COORDINATION
AIRGUARD	16	AIRGUARD	168.6250N		168.6250N	110.9	ONE ON TRANSMIT ONLY - URGENT AIRCRAFT CONTACT

**9. Prepared by: Name:** J. Ferguson/H. Meyers/J. Dean (T)      RESL      Updated 9/20 @ 1500      *W.H.*

ICS 204      Date/Time: 9/19/2021      2200      Personnel Count: 0



# ASSIGNMENT LIST (ICS 204 WF)

CONTROLLED UNCLASSIFIED INFORMATION/BASIC

<b>1. Incident Name:</b> <b>RIVER COMPLEX</b>	<b>2. Operational Period:</b> Date From: 09/20/21    Date To: 09/21/21 Time From: 0700    Time To: 0700	<b>3. Branch</b> <b>V</b>	<b>Division</b> <b>T</b>
		Page 1 of 1	Tango

<b>4. Operations Personnel:</b> Operations Section Chief: <b>John Goss/Maeve Juarez (T)</b> Branch Director: <b>David Neels</b> Division/Group Supervisor: <b>Unstaffed</b>	Night Ops: <b>Josh Elchamer (T)</b> Branch Safety: <b>Larry Wright</b> Air Attack: <b>Rico Gonzalez/Matt Counts</b>
--	---

<b>5. Resources Assigned:</b>	<b>** Resources not in Bold are 24 Hour **</b>						
Resource Identifier	LWD	Leader	Personnel	Request #	Hours	Reporting Location	

**6. Work Assignments:**  
Unstaffed

**7. Special Instructions:**

<b>8. Communications</b>							
Name	Ch	Function	Rx Freq	Rx Tone	Tx Freq	Tx Tone	Notes
NIFC C1	3	COMMAND	170.9750N	T-9 100.0	168.7000N	T-9 100.0	EDDY GULCH LOOKOUT
NIFC C86	7	COMMAND	166.1250N	T-9 100.0	162.1750N	T-9 100.0	BRANCH V, PACKERS PEAK
NIFC T3	9	TACTICAL	168.6000N	T-9 100.0	168.6000N	T-9 100.0	BR V, DIV S
A/G CMD	13	AIR TO GROUND	169.1500N		169.1500N		AIR TO GROUND COMMAND
A/G TAC	14	AIR TO GROUND	162.8125N		162.8125N		AIR TO GROUND TACTICAL
CALCORD	15	MEDICAL	156.0750N	T6 - 156.7	156.0750N	T6 - 156.7	MEDEVAC COORDINATION
AIRGUARD	16	AIRGUARD	168.6250N		168.6250N	110.9	TONE ON TRANSMIT ONLY - URGENT AIRCRAFT CONTACT

**9. Prepared by: Name:** J. Ferguson/H. Meyers/J. Dean (T)    RESL  
Updated 9/20 @ 1500    **W.H.**

ICS 204    Date/Time: 9/19/2021    2200    Personnel Count: 0

# ASSIGNMENT LIST (ICS 204 WF)

CONTROLLED UNCLASSIFIED INFORMATION//BASIC

<b>1. Incident Name:</b> <b>RIVER COMPLEX</b>	<b>2. Operational Period:</b> Date From: 09/20/21    Date To: 09/21/21 Time From: 0700    Time To: 0700	<b>3. Branch</b> <b>V</b>	<b>Division</b> <b>CONTINGENCY SOUTH</b>
--	---	------------------------------	---

Page 1 of 2

<b>4. Operations Personnel:</b>	
Operations Section Chief: <b>John Goss/Maeve Juarez (T)</b> Branch Director: <b>David Neels</b> Division/Group Supervisor: <b>Brian Tai</b>	Night Ops: <b>Josh Elchamer (T)</b> Branch Safety: <b>Larry Wright</b> Air Attack: <b>Rico Gonzalez/Matt Counts</b>

5. Resources Assigned:	** Resources not in Bold are 24 Hour **					
Resource Identifier	LWD	Leader	Personnel	Request #	Hours	Reporting Location
DO22-AR-OUF 221	9/27	JUSTIN ROSE	2	E-387	0700-1900	TRINITY SPIKE
DO22-OK-OKS-SE-181	9/30	STEVEN PAINTER	1	E-402	0700-1900	TRINITY SPIKE
DO22-PVT-CRAIG MOUNTAIN	9/22	KYLE ALBRIGHT	2	E-315	0700-1900	TRINITY SPIKE
DO22 PVT-OWENS FREIGHT	9/26	TYLER HARGIS	2	E-620	0700-1900	TRINITY SPIKE
DO22-PVT-BLACK OPERATIONS	9/30	WILL BLACK	2	E-333	0700-1900	TRINITY SPIKE
DO22-PVT-DENNIS 242	9/21	MATT BROWN	2	E-156	0700-1900	TRINITY SPIKE
MAST PVT-NORTH STATE EQUIP	9/23	CARSON METZ	2	E-558	0700-1900	TRINITY SPIKE
MAST PVT-HAYDEN CONTRACTING	9/20	CODY HAYDEN	2	E-384	0700-1900	TRINITY SPIKE
MAST PVT-LAP E-461	9/29	CYLE MOSS	2	E-461	0700-1900	TRINITY SPIKE
SKG1 PVT-SOFT TRACK E-536	9/26	RYAN KLIMAS	2	E-536	0700-1900	TRINITY SPIKE
SKG1 PVT-FORESTRY ALTERGOTT	9/29	NATHAN BEAN	2	E-539	0700-1900	TRINITY SPIKE
SKG1 PVT-SOFT TRACK E-534	9/26	IAN MUNSON	2	E-534	0700-1900	TRINITY SPIKE
SKG2 PVT-SALOMON LOGGING	10/1	TIM NESMITH	2	E-538	0700-1900	TRINITY SPIKE
SKG2 PVT-ONLY A MILE	10/6	BRADLEY THOMPSON	2	E-537	0700-1900	TRINITY SPIKE
SKG2 PVT-UPPER VALLEY	9/28	JAMES KRUCKEBERG	2	E-448	0700-1900	TRINITY SPIKE
SKD2 PVT-PACIFIC RIDGELINE	9/30	MARK TRIPP	2	E-383	0700-1900	TRINITY SPIKE
FEL1 PVT-HEADRICK LOGGING	9/23	RICK MASON	1	E-395	0700-1900	TRINITY SPIKE
FEL2 PVT-SC LOGGING, LLC	10/3	DUSTIN PHILLIPS	2	E-397	0700-1900	TRINITY SPIKE
GRD PVT-M PETERS	10/2	ALEXANDER GREY	2	E-506	0700-1900	TRINITY SPIKE
GRD2 PVT-JOHNSON	9/26	JACK HOTTENDORF	2	E-543	0700-1900	TRINITY SPIKE
WTS2 PVT-DYNAMITE TACTICAL	9/26	FRED SANCHEZ	1	E-572	0700-1900	TRINITY SPIKE
WTS2 PVT-ALPINE	9/27	CONRAD BURBANK	1	E-262	0700-1900	TRINITY SPIKE

**6. Work Assignments:**  
Scout and construct contingency line from DP63 to DP65 and to the northwest. Construct in-direct handline from DP63 to DP61. Scout and construct contingency line east of Highway 3 from DP61 to DP70.

**7. Special Instructions:**  
Coordinate traffic control along Hwy. 3 as necessary.  
Continue to collaborate with READs. All natural and cultural resource concerns are flagged with orange/white candy-stripe flagging.  
Mountain Medics AMBU #1 is available to Branch V DIVS.

**8. Communications**

Name	Ch	Function	Rx Freq	Rx Tone	Tx Freq	Tx Tone	Notes
NIFC C31	B.3	COMMAND	173.0250N	T-9 100.0	163.8250N	T-9 100.0	CRAGGY PEAK
NIFC C112	B.6	COMMAND	173.6000N	T-9 100.0	162.0750N	T-9 100.0	BR V, BONANZA KING
NIFC T1	B.7	TACTICAL	168.0500N	T-9 100.0	168.0500N	T-9 100.0	BR X, DIV L, NIGHT K/L/U/M, CONT.
A/G CMD	13	AIR TO GROUND	169.1500N		169.1500N		AIR TO GROUND COMMAND
A/G TAC	14	AIR TO GROUND	162.8125N		162.8125N		AIR TO GROUND TACTICAL
CALCORD	15	MEDICAL	156.0750N	T6 - 156.7	156.0750N	T6 - 156.7	MEDEVAC COORDINATION
AIRGUARD	16	AIRGUARD	168.6250N		168.6250N	110.9	PHONE ON TRANSMIT ONLY - URGENT AIRCRAFT CONTACT

**9. Prepared by: Name:** J. Ferguson/H. Meyers/J. Dean (T)    RESL    Updated 9/20 @ 1500 *W.H.*

ICS 204    Date/Time: 9/19/2021 2200    Personnel Count: 40



# ASSIGNMENT LIST (ICS 204 WF)

CONTROLLED UNCLASSIFIED INFORMATION/BASIC

<b>1. Incident Name:</b> <p style="text-align: center; font-size: 1.2em; font-weight: bold;">RIVER COMPLEX</p>	<b>2. Operational Period:</b> Date From: 09/20/21     Date To: 09/21/21 Time From: 0700             Time To: 0700	<b>3. Branch</b> <p style="text-align: center; font-size: 1.5em; font-weight: bold;">V</p>	<b>Division</b> <p style="text-align: center; font-size: 1.2em; font-weight: bold;">CONTINGENCY SOUTH</p>
---	---	---	--

Page 2 of 2

<b>4. Operations Personnel:</b>		<b>Night Ops:</b> Josh Eichamer (T)	
Operations Section Chief: <b>John Goss/Maeve Juarez (T)</b>		Branch Safety: <b>Larry Wright</b>	
Branch Director: <b>David Neels</b>		Air Attack: <b>Rico Gonzalez/Matt Counts</b>	
Division/Group Supervisor: <b>Brian Tai</b>			

<b>5. Resources Assigned:</b>		<b>** Resources not in Bold are 24 Hour **</b>					
Resource Identifier	LWD	Leader	Personnel	Request #	Hours	Reporting Location	
<b>FMOD PVT-N. ZONE FALLERS O-645</b>	<b>9/29</b>	<b>ALEX KITTRELL</b>	<b>2</b>	<b>O-645</b>	<b>0700-1900</b>	<b>TRINITY SPIKE</b>	
TFLD (T) HEUPEL	9/28	DAVID HEUPEL	1	O-1322	0700-1900	TRINITY SPIKE	
HEQB CZINSKI	9/27	CASEY CZINSKI	1	O-1264	0700-1900	TRINITY SPIKE	
HEQB LUPARELLO	9/23	EDWARD LUPARELLO	1	O-1289	0700-1900	TRINITY SPIKE	
HEQB WYMAN	9/30	KELLEY WYMAN	1	O-1372	0700-1900	TRINITY SPIKE	
HEQB (T) HARNOS	9/29	TRAVIS HARNOS	1	O-1373	0700-1900	TRINITY SPIKE	
HEQB (T) QUICK	9/20	ANDREW QUICK	1	O-1060	0700-1900	TRINITY SPIKE	
REAF DIETZLER	9/27	KARL DIETZLER	1	O-1226	0700-1900	TRINITY SPIKE	
ARCH BROWN	9/29	RYAN BROWN	1	O-1246	0700-1900	TRINITY SPIKE	

**6. Work Assignments:**  
 Scout and construct contingency line from DP63 to DP65 and to the northwest. Construct in-direct handline from DP63 to DP61. Scout and construct contingency line east of Highway 3 from DP61 to DP70.

**7. Special Instructions:**  
 Coordinate traffic control along Hwy. 3 as necessary. Mountain Medics AMBU #1 is available to Branch V DIVS.  
 Continue to collaborate with READs. All natural and cultural resource concerns are flagged with orange/white candy-stripe flagging.  
 Mountain Medics AMBU #1 is available to Branch V DIVS.

**8. Communications**

Name	Ch	Function	Rx Freq	Rx Tone	Tx Freq	Tx Tone	Notes
NIFC C31	B.3	COMMAND	173.0250N	T-9 100.0	163.8250N	T-9 100.0	CRAGGY PEAK
NIFC C112	B.6	COMMAND	173.6000N	T-9 100.0	162.0750N	T-9 100.0	BR V, BONANZA KING
NIFC T1	B.7	TACTICAL	168.0500N	T-9 100.0	168.0500N	T-9 100.0	BR X, DIV L, NIGHT K/LA/U/M, CONT.
A/G CMD	13	AIR TO GROUND	169.1500N		169.1500N		AIR TO GROUND COMMAND
A/G TAC	14	AIR TO GROUND	162.8125N		162.8125N		AIR TO GROUND TACTICAL
CALCORD	15	MEDICAL	156.0750N	T6 - 156.7	156.0750N	T6 - 156.7	MEDEVAC COORDINATION
AIRGUARD	16	AIRGUARD	168.6250N		168.6250N	110.9	STONE ON TRANSMIT ONLY - URGENT AIRCRAFT CONTACT

**9. Prepared by: Name:** J. Ferguson/H. Meyers/J. Dean (T)     RESL  
**Updated 9/20 @ 1500**     *J.H.*

ICS 204	Date/Time: 9/19/2021     2200	Personnel Count:     10	
---------	-------------------------------	-------------------------	--

# ASSIGNMENT LIST (ICS 204 WF)

CONTROLLED UNCLASSIFIED INFORMATION//BASIC

<b>1. Incident Name:</b> <b>RIVER COMPLEX</b>	<b>2. Operational Period:</b> Date From: 09/20/21    Date To: 09/21/21 Time From: 0700    Time To: 0700	<b>3. Branch</b> <b>X</b>	<b>Division</b> <b>Cronan</b>
--	---	------------------------------	----------------------------------

**4. Operations Personnel:**

Operations Section Chief: <b>John Goss/Maeve Juarez (T)</b> Branch Director: <b>Matt Conklin</b> Division/Group Supervisor:	Night Ops: <b>Josh Eichamer (T)</b> Branch Safety: <b>Larry Wright</b> Air Attack: <b>Rico Gonzalez/Matt Counts</b>
---	---

**5. Resources Assigned:**      **\*\* Resources not in Bold are 24 Hour \*\***

Resource Identifier	LWD	Leader	Personnel	Request #	Hours	Reporting Location
<b>ENG6 PVT-ROCKY POINT-324</b>	<b>9/23</b>	<b>SETH COLBRY</b>	<b>3</b>	<b>E-596</b>	<b>0700-1900</b>	<b>ETNA ICP</b>
<b>ENG6 PVT-BALI-SON E-480</b>	<b>10/3</b>	<b>MICHAEL BALIZAN</b>	<b>3</b>	<b>E-480</b>	<b>0700-1900</b>	<b>ETNA ICP</b>

**6. Work Assignments:**  
Patrol and mop up along Sawyers Bar Road. Recover all accountable property off of the fire. Coordinate with Ground Support for back haul.

**7. Special Instructions:**  
Etna Ambulance is available to all DIVS in Branch X.

**8. Communications**

Name	Ch	Function	Rx Freq	Rx Tone	Tx Freq	Tx Tone	Notes
NIFC C1	3	COMMAND	170.9750N	T-9 100.0	168.7000N	T-9 100.0	EDDY GULCH LOOKOUT
NIFC C85	6	COMMAND	173.1375N	T-9 100.0	162.5875N	T-9 100.0	BLUE RIDGE LOOKOUT
NIFC T7	12	TACTICAL	168.2500N	T-9 100.0	168.2500N	T-9 100.0	
A/G CMD	13	AIR TO GROUND	169.1500N		169.1500N		AIR TO GROUND COMMAND
A/G TAC	14	AIR TO GROUND	162.8125N		162.8125N		AIR TO GROUND TACTICAL
CALCORD	15	MEDICAL	156.0750N	T6 - 156.7	156.0750N	T6 - 156.7	MEDEVAC COORDINATION
AIRGUARD	16	AIRGUARD	168.6250N		168.6250N	110.9	TONE ON TRANSMIT ONLY - URGENT AIRCRAFT CONTACT

**9. Prepared by: Name:** J. Ferguson/H. Meyers/J. Dean (T)      RESL      **Updated 9/20 @ 1500**      *W.H.*

ICS 204      Date/Time: 9/19/2021      2200      Personnel Count: 6

## ASSIGNMENT LIST (ICS 204 WF)

CONTROLLED UNCLASSIFIED INFORMATION//BASIC

<b>1. Incident Name:</b> <b style="text-align: center;">RIVER COMPLEX</b>	<b>2. Operational Period:</b> Date From: 09/20/21      Date To: 09/21/21 Time From: 0700                 Time To: 0700	<b>3. Branch</b>  <b style="text-align: center;">X</b>	<b>Division</b>  <b style="text-align: center;">U/K/L</b>
--	--	--	---

Page 1 of 1

<b>4. Operations Personnel:</b> Operations Section Chief: <b>John Goss/Maeve Juarez (T)</b> Branch Director: <b>Matt Conklin</b> Division/Group Supervisor: <b>Dave Valencia</b>		Night Ops: <b>Josh Eichamer (T)</b> Branch Safety: <b>Larry Wright</b> Air Attack: <b>Rico Gonzalez/Matt Counts</b>
---	--	---

5. Resources Assigned:	** Resources not in Bold are 24 Hour **					
Resource Identifier	LWD	Leader	Personnel	Request #	Hours	Reporting Location
HC2 PVT-TORRES CREW 14	9/25	<b>ISMAEL LOPEZ</b>	20	<b>C-196</b>	<b>0700-1900</b>	<b>ETNA ICP</b>
ENG3 KNF-46	10/3	<b>NICHOLAS KNIGHT</b>	5	<b>E-10</b>	<b>0700-1900</b>	<b>ETNA ICP</b>
ENG3 NV-CLCX-LYON-B35	9/25	<b>JOE SANTOS</b>	3	<b>E-598</b>	<b>0700-1900</b>	<b>ETNA ICP</b>
ENG6 PVT-NATIONAL WILDLAND E-171	10/1	<b>BRIAN ENNIS</b>	3	<b>E-170</b>	<b>0700-1900</b>	<b>ETNA ICP</b>
ENG6 PVT-LITE EM UP E-636	9/25	<b>BOB VIGER</b>	3	<b>E-636</b>	<b>0700-1900</b>	<b>ETNA ICP</b>
ENG6 PVT-R&R FIELD SERVICES	9/29	<b>MICHAEL COX</b>	3	<b>E-687</b>	<b>0700-1900</b>	<b>ETNA ICP</b>
MAST PVT-LAP E-319	9/20	<b>KACY PARKER</b>	2	<b>E-319</b>	<b>0700-1900</b>	<b>ETNA ICP</b>
EMPF HUISMANN	9/26	<b>AARON HUISMAN</b>	1	<b>O-1223</b>	<b>0700-1900</b>	<b>ETNA ICP</b>
REMS FRESNO FIRE	9/22	<b>JASON MOORE</b>	4	<b>O-1121</b>	<b>0700-1900</b>	<b>ETNA ICP</b>
REAF LONERGAN	9/20	<b>BRANDON FERRIS</b>	1	<b>O-752</b>	<b>0700-1900</b>	<b>ETNA ICP</b>
BAES ARRINGTON	9/20	<b>LARRY ARRINGTON</b>	1	<b>O-1073</b>	<b>0700-1900</b>	<b>ETNA ICP</b>
HEQB (T) JAMIESON	10/7	<b>TRISTAN JAMIESON</b>	1	<b>O-798</b>	<b>0700-1900</b>	<b>ETNA ICP</b>
BAES MARANO (T)	9/26	<b>SAMUEL MARANO</b>	1	<b>O-1074</b>	<b>0700-1900</b>	<b>ETNA ICP</b>

**6. Work Assignments:**  
Mop up and patrol along Cecilville Road and from the southern 17 Road and Cecilville Road junction to the L/M DIV break, at Fox Creek, along the 7 Road to keep fire within current containment lines. Identify opportunities for rehab in areas of full containment.

**7. Special Instructions:**  
Backhaul all accountable property not critical to meet control objectives.  
READS will check in and out with DIVS. Continue to collaborate with READs. All natural and cultural resource concerns are flagged with orange/white candy-stripe flagging.  
24 hour resources are assigned to Div L during the day and Div Night K/L/M/U during the night.  
Etna Ambulance is available to all Divisions in Branch X.

8. Communications							
Name	Ch	Function	Rx Freq	Rx Tone	Tx Freq	Tx Tone	Notes
NIFC C1	3	COMMAND	170.9750N	T-9 100.0	168.7000N	T-9 100.0	EDDY GULCH LOOKOUT
NIFC C11	4	COMMAND	170.6875N	T-9 100.0	166.5750N	T-9 100.0	ABOVE CECILVILLE
NIFC C86	7	COMMAND	166.1250N	T-9 100.0	162.1750N	T-9 100.0	BRANCH V, PACKERS PEAK
R5 T4	B.10	TACTICAL	166.5500N	T-9 100.0	166.5500N	T-9 100.0	BR X, DIV K/U, BR V, DIV N, NIGHT DIV N/Q/R
A/G CMD	13	AIR TO GROUND	169.1500N		169.1500N		AIR TO GROUND COMMAND
A/G TAC	14	AIR TO GROUND	162.8125N		162.8125N		AIR TO GROUND TACTICAL
CALCORD	15	MEDICAL	156.0750N	T6 - 156.7	156.0750N	T6 - 156.7	MEDEVAC COORDINATION
AIRGUARD	16	AIRGUARD	168.6250N		168.6250N	110.9	TSNE ON TRANSMIT ONLY - URGENT AIRCRAFT CONTACT

**9. Prepared by: Name:** J. Ferguson/H. Meyers/J. Dean (T)      RESL      W.N.

Updated 9/20 @ 1500

<b>ICS 204</b>	Date/Time: 9/19/2021    2200	Personnel Count:    48
----------------	------------------------------	------------------------

# ASSIGNMENT LIST (ICS 204 WF)

CONTROLLED UNCLASSIFIED INFORMATION/BASIC

<b>1. Incident Name:</b> <p style="text-align: center; font-weight: bold;">RIVER COMPLEX</p>	<b>2. Operational Period:</b> Date From: 09/20/21    Date To: 09/21/21 Time From: 0700    Time To: 0700	<b>3. Branch</b> <b>Division</b>  <p style="text-align: center; font-size: 2em; font-weight: bold;">X                      M</p> Page 1 of 3                      Mike
---	---	---

<b>4. Operations Personnel:</b> Operations Section Chief: <b>John Goss/Maeve Juarez (T)</b> Branch Director: <b>Matt Conklin</b> Division/Group Supervisor: <b>Rob Winkler/Scott Brewer (T)</b>	Night Ops: <b>Josh Eichamer (T)</b> Branch Safety: <b>Larry Wright</b> Air Attack: <b>Rico Gonzalez/Matt Counts</b>
--	---

5. Resources Assigned:	** Resources not in Bold are 24 Hour **				Hours	Reporting Location
Resource Identifier	LWD	Leader	Personnel	Request #		
HC1 LPF-ARROYO GRANDE-IHC	9/21	PHIL HERNANDEZ	20	C-229	0700-1900	ETNA ICP
HC1 ANF-BEAR DIVIDE IHC	9/20	JOSH THOMAS	19	C-180	0700-1900	ETNA ICP
HC2IA PVT-FIRESTORM NCC19	9/29	GRAHAM LOWE	20	C-51	0700-1900	ETNA ICP
HC2-PVT-CABRERA C-212	9/29	BENITO CABRERA	20	C-212	0700-1900	ETNA ICP
HC2-PVT-CABRERA C-213	9/29	LEONARDO CABRERA	20	C-213	0700-1900	ETNA ICP
WFM2 ALMANOR CREW 1	10/1	COREY BUCKLEY	7	O-1403	0700-1900	ETNA ICP
WFM2 LNF-EAGLE LAKE	9/30	BEN WHEELER	7	O-1329	0700-1900	ETNA ICP
ENG3 MDF-365	9/22	CHAD WARD	4	E-575	0700-1900	ETNA ICP
ENG3 PNF-330	9/22	DAMON LONG	5	E-580	0700-1900	ETNA ICP
ENG3 LPF-374	9/22	JAIMECOPE	5	E-594	0700-1900	ETNA ICP
ENG3 NV-HTF-353	9/23	JUSTIN BEDARD	5	E-597	0700-1900	ETNA ICP
ENG3 LPF-331	9/22	CHASEN URBAN	5	E-600	0700-1900	ETNA ICP
ENG3 KNF-357	9/26	BOB HANLEY	5	E-681	0700-1900	ETNA ICP
ENG3 LST-3118	9/26	JAIME CARDENAS	3	E-556	0700-1900	ETNA ICP
ENG3 CDD-7372	9/23	CHAD MILSON	4	E-593	0700-1900	ETNA ICP
ENG5 PVT-J3 CONTRACTING E-98	9/26	RYAN MATHWICH	3	E-98	0700-1900	ETNA ICP
ENG6 CND-6646	9/23	KEVIN EHRET	3	E-595	0700-1900	ETNA ICP
ENG6 PVT-MONTROSE HELL FIGHTERS	9/20	BRENT STANLEY	3	E-104	0700-1900	ETNA ICP
ENG6 PVT-BRIAN CAHOON	9/26	WADE HENDRICKSON	3	E-551	0700-1900	ETNA ICP

**6. Work Assignments:**  
 Hold and secure existing control lines from Fox Creek through Sugar Hill/McKeen Divide toward Mill Creek Trailhead. Improve current trail prism to utilize as control line. Provide for infrastructure protection in the area of Unalaye. Scout indirect containment control lines towards DP 35.

**7. Special Instructions:**  
 Identify and collect equipment for backhaul.  
 READS will check in and out and with DIVS. Continue to collaborate with READs. All natural and cultural resource concerns are flagged with orange/white candy-stripe flagging.  
 Etna Ambulance is available to all Divisions in Branch X.

8. Communications							
Name	Ch	Function	Rx Freq	Rx Tone	Tx Freq	Tx Tone	Notes
NIFC C31	5	COMMAND	173.0250N	T-9 100.0	163.8250N	T-9 100.0	CRAGGY PEAK
NIFC C86	7	COMMAND	166.1250N	T-9 100.0	162.1750N	T-9 100.0	BRANCH V, PACKERS PEAK
NIFC T5	B.9	TACTICAL	166.7250N	T-9 100.0	166.7250N	T-9 100.0	BR X, DIV M
A/G CMD	13	AIR TO GROUND	169.1500N		169.1500N		AIR TO GROUND COMMAND
A/G TAC	14	AIR TO GROUND	162.8125N		162.8125N		AIR TO GROUND TACTICAL
CALCORD	15	MEDICAL	156.0750N	T6 - 156.7	156.0750N	T6 - 156.7	MEDEVAC COORDINATION
AIRGUARD	16	AIRGUARD	168.6250N		168.6250N	110.9	tone ON TRANSMIT ONLY - URGENT AIRCRAFT CONTACT

**9. Prepared by: Name:** J. Ferguson/H. Meyers/J. Dean (T)    RESL  
Updated 9/20 @ 1500 *W.H.*  
**ICS 204**                      Date/Time: 9/19/2021 2200                      Personnel Count: 161

# ASSIGNMENT LIST (ICS 204 WF)

CONTROLLED UNCLASSIFIED INFORMATION//BASIC

<b>1. Incident Name:</b> <b>RIVER COMPLEX</b>	<b>2. Operational Period:</b> Date From: 09/20/21    Date To: 09/21/21 Time From: 0700    Time To: 0700	<b>3. Branch</b> <b>X</b>	<b>Division</b> <b>M</b>
<b>4. Operations Personnel:</b> Operations Section Chief: <b>John Goss/Maeve Juarez (T)</b> Branch Director: <b>Matt Conklin</b> Division/Group Supervisor: <b>Rob Winkler/Scott Brewer (T)</b>		Night Ops: <b>Josh Eichamer (T)</b> Branch Safety: <b>Larry Wright</b> Air Attack: <b>Rico Gonzalez/Matt Counts</b>	
		Page 2 of 3	Mike

5. Resources Assigned:		** Resources not in Bold are 24 Hour **					
Resource Identifier	LWD	Leader	Personnel	Request #	Hours	Reporting Location	
DOZ2 PVT-PONYTAIL EXPRESS	9/25	CLOVIS HOOPER	2	E-386	0700-1900	ETNA ICP	
DOZ2-PVT-JOHNSON CONTRACT	9/30	BRANDON FERRIS	2	E-391	0700-1901	ETNA ICP	
DOZ3 PVT-MILE HIGH	9/26	TORIN THOMPSON	2	E-92	0700-1900	ETNA ICP	
MAST PVT-LAP 11882	9/28	TROY SMITH	2	E-215	0700-1900	ETNA ICP	
MAST PVT-MILLER EXCAVATING	9/25	KALAH MILLER	2	E-216	0700-1900	ETNA ICP	
MAST2 PVT-PETERS ENTERPRISES	9/20	ETHAN PETER	2	E-243	0700-1900	ETNA ICP	
MAST PVT-DAVIS CORP. E-459	9/27	RANDY BLANSETT	2	E-459	0700-1900	ETNA ICP	
CHIP-PVT-NORTH ZONE FALLERS	9/28	GAGE INGRAM	3	E-497	0700-1900	ETNA ICP	
CHIP-PVT-BIG BARK CHIPPERS	9/22	KYLE BRITAIN	3	E-573	0700-1900	ETNA ICP	
WTS2 PVT-KIT CONTRACTING	9/21	DALEN WHITE	1	E-213	0700-1900	ETNA ICP	
WTS2 PVT-NOXON	9/30	LAWRENCE RHOADS	1	E-214	0700-1900	ETNA ICP	
WTS2 PVT-A-1 WATER	9/23	MATT THOMAS	1	E-240	0700-1900	ETNA ICP	
WTS2 PVT-RICHARDSON TREE CARE	9/29	DAVID BETTS	1	E-353	0700-1900	ETNA ICP	
WTS2 PVT-ALLIED	10/2	CHADES LIEDTKE	2	E-22	0700-1900	ETNA ICP	
FMOD PVT-N. ZONE FALLERS O-1149	9/25	MIKE LEE	2	O-1149	0700-1900	ETNA ICP	
FMOD PVT-MOEN TIMBER	10/1	DARWIN SAXON	2	O-116	0700-1900	ETNA ICP	
TFLD JANES	9/30	BRIAN JANES	1	O-1374	0700-1900	ETNA ICP	
TFLD (T) OLANDER	9/30	CALEB OLANDER	1	O-1375	0700-1900	ETNA ICP	
EMPF INMAN	9/22	CHRIS INMAN	1	O-918	0700-1900	ETNA ICP	
AZ-FLG MEDICAL TEAM 1	10/1	SETH GREGAR	2	O-1352	0700-1900	ETNA ICP	

**6. Work Assignments:**  
Hold and secure existing control lines from Fox Creek through Sugar Hill/McKeen Divide toward Mill Creek Trailhead. Improve current trail prism to utilize as control line. Provide for infrastructure protection in the area of Unalayee. Scout indirect containment control lines towards DP 35.

**7. Special Instructions:**  
Identify and collect equipment for backhaul.  
READS will check in and out and with DIVS. Continue to collaborate with READs. All natural and cultural resource concerns are flagged with orange/white candy-stripe flagging.  
Etna Ambulance is available to all DIVS in Branch X.

**8. Communications**

Name	Ch	Function	Rx Freq	Rx Tone	Tx Freq	Tx Tone	Notes
NIFC C31	5	COMMAND	173.0250N	T-9 100.0	163.8250N	T-9 100.0	CRAGGY PEAK
NIFC C86	7	COMMAND	166.1250N	T-9 100.0	162.1750N	T-9 100.0	BRANCH V, PACKERS PEAK
NIFC T5	B.9	TACTICAL	166.7250N	T-9 100.0	166.7250N	T-9 100.0	BR X, DIV M
A/G CMD	13	AIR TO GROUND	169.1500N		169.1500N		AIR TO GROUND COMMAND
A/G TAC	14	AIR TO GROUND	162.8125N		162.8125N		AIR TO GROUND TACTICAL
CALCORD	15	MEDICAL	156.0750N	T6 - 156.7	156.0750N	T6 - 156.7	MEDEVAC COORDINATION
AIRGUARD	16	AIRGUARD	168.6250N		168.6250N	110.9	ONE ON TRANSMIT ONLY - URGENT AIRCRAFT CONTACT

**9. Prepared by: Name:** J. Ferguson/H. Meyers/J. Dean (T)    RESL    Updated 9/20 @ 1500 *W.H.*

ICS 204    Date/Time: 9/19/2021 2200    Personnel Count: 35

# ASSIGNMENT LIST (ICS 204 WF)

CONTROLLED UNCLASSIFIED INFORMATION/BASIC

<b>1. Incident Name:</b> <p style="text-align: center; font-weight: bold;">RIVER COMPLEX</p>	<b>2. Operational Period:</b> Date From: 09/20/21    Date To: 09/21/21 Time From: 0700    Time To: 0700	<b>3. Branch                  Division</b>  <p style="text-align: center; font-size: 24px; font-weight: bold;">X                          M</p>
---	---	---

<b>4. Operations Personnel:</b> Operations Section Chief: <b>John Goss/Maeve Juarez (T)</b> Branch Director: <b>Matt Conklin</b> Division/Group Supervisor: <b>Rob Winkler/Scott Brewer (T)</b>	Night Ops: <b>Josh Elchamer (T)</b> Branch Safety: <b>Larry Wright</b> Air Attack: <b>Rico Gonzalez/Matt Counts</b>
--	---

5. Resources Assigned:		** Resources not in Bold are 24 Hour **					
Resource Identifier	LWD	Leader	Personnel	Request #	Hours	Reporting Location	
HEQB FENWICK	9/23	ADELE FENWICK	1	O-976	0700-1900	ETNA ICP	
HEQB(T) COMMARTO	9/26	SAM COMMARTO	1	O-975	0700-1900	ETNA ICP	
REAF BLALOCK	9/25	JON BLALOCK	1	O-1069	0700-1900	ETNA ICP	
ARCH DAVIS	9/20	ISAAC DAVIS	1	O-958	0700-1900	ETNA ICP	

**6. Work Assignments:**  
Hold and secure existing control lines from Fox Creek through Sugar Hill/McKeen Divide toward Mill Creek Trailhead. Improve current trail prism to utilize as control line. Provide for infrastructure protection in the area of Unaiahee. Scout indirect containment control lines towards DP 35.

**7. Special Instructions:**  
Identify and collect equipment for backhaul. READS will check in and out and with DIVS. Continue to collaborate with READs. All natural and cultural resource concerns are flagged with orange/white candy-stripe flagging. Etna Ambulance is available to all DIVS in Branch X.

**8. Communications**

Name	Ch	Function	Rx Freq	Rx Tone	Tx Freq	Tx Tone	Notes
NIFC C31	5	COMMAND	173.0250N	T-9 100.0	163.8250N	T-9 100.0	Craggy Peak
NIFC C86	7	COMMAND	166.1250N	T-9 100.0	162.1750N	T-9 100.0	Branch V, Packers Peak
NIFC T5	B.9	TACTICAL	166.7250N	T-9 100.0	166.7250N	T-9 100.0	BR X, DIV M
A/G CMD	13	AIR TO GROUND	169.1500N		169.1500N		AIR TO GROUND COMMAND
A/G TAC	14	AIR TO GROUND	162.8125N		162.8125N		AIR TO GROUND TACTICAL
CALCORD	15	MEDICAL	156.0750N	T6 - 156.7	156.0750N	T6 - 156.7	MEDEVAC COORDINATION
AIRGUARD	16	AIRGUARD	168.6250N		168.6250N	110.9	tone on transmit only - URGENT AIRCRAFT CONTACT

**9. Prepared by: Name:** J. Ferguson/H. Meyers/J. Dean (T)    RESL    Updated 9/20 @ 1500    *W.H.*

ICS 204    Date/Time: 9/19/2021 2200    Personnel Count: 4

# ASSIGNMENT LIST (ICS 204 WF)

CONTROLLED UNCLASSIFIED INFORMATION/BASIC

1. Incident Name:	2. Operational Period:	3. Branch	Division				
<b>RIVER COMPLEX</b>	Date From: 09/20/21 Date To: 09/21/21 Time From: 0700 Time To: 0700	<b>NIGHT</b>	<b>N/Q/R</b>				
4. Operations Personnel: Operations Section Chief: <b>John Goss/Maeve Juarez (T)</b> Branch Director: Division/Group Supervisor: <b>Bill Robinson/Scott Chapman (T)</b> Night Ops: <b>Josh Eichamer (T)</b> Branch Safety: <b>SOF2 Mike Smith</b> Air Attack: <b>Rico Gonzalez/Matt Counts</b>							
5. Resources Assigned: <b>** Resources not in Bold are 24 Hour **</b>							
Resource Identifier	LWD	Leader	Personnel	Request #	Hours	Reporting Location	
<b>ENG3 PVT-SPENCE E-684</b>	9/21	<b>TYLER MUEGERL</b>	3	<b>E-684</b>	<b>1900-0700</b>	<b>TRINITY SPIKE</b>	
<b>ENG4 WY-WAX-44</b>	9/22	<b>TROY NELSEN</b>	3	<b>E-282</b>	<b>1900-0700</b>	<b>TRINITY SPIKE</b>	
<b>ENG4 CO-FTC-413</b>	9/29	<b>NICK MANNING</b>	3	<b>E-701</b>	<b>1900-0700</b>	<b>TRINITY SPIKE</b>	
<b>ENG4 PVT-TORCH F&amp;S E-413</b>	9/24	<b>STEPHEN TOLMAN</b>	3	<b>E-413</b>	<b>1900-0700</b>	<b>TRINITY SPIKE</b>	
<b>ENG6 PVT-FIREANT E-424</b>	9/22	<b>ANDREA MCKENNA</b>	3	<b>E-424</b>	<b>1900-0700</b>	<b>TRINITY SPIKE</b>	
<b>EMPF ARELLANO</b>	9/22	<b>JUSTIN ARELLANO</b>	1	<b>O-1129</b>	<b>1900-0700</b>	<b>TRINITY SPIKE</b>	
<b>EMPF SPENCER</b>	10/1	<b>CHAD SPENCER</b>	1	<b>O-1386</b>	<b>1900-0700</b>	<b>TRINITY SPIKE</b>	
6. Work Assignments: Continue the construction of direct and indirect lines north and south of Coffee Creek road to support the strategy. Provide structure protection and mop up around any structures. Defend the communities of Coffee Creek and Trinity Center.							
7. Special Instructions: Identify and collect equipment for backhaul. All natural and cultural resource concerns are flagged with orange/white candy-stripe flagging. 24 hour resources are assigned to Div Q during the day and N/Q/R during the night.							
8. Communications							
Name	Ch	Function	Rx Freq	Rx Tone	Tx Freq	Tx Tone	Notes
NIFC C86	B.4	COMMAND	166.1250N	T-9 100.0	162.1750N	T-9 100.0	BRANCH V, PACKERS PEAK
NIFC C112	B.6	COMMAND	173.6000N	T-9 100.0	162.0750N	T-9 100.0	BR V, BONANZA KING
R5 T4	B.10	TACTICAL	166.5500N	T-9 100.0	166.5500N	T-9 100.0	BR X, DIV K/J, BR V, DIV N, NIGHT DIV N/Q/R
A/G CMD	13	AIR TO GROUND	169.1500N		169.1500N		AIR TO GROUND COMMAND
A/G TAC	14	AIR TO GROUND	162.8125N		162.8125N		AIR TO GROUND TACTICAL
CALCORD	15	MEDICAL	156.0750N	T6 - 156.7	156.0750N	T6 - 156.7	MEDEVAC COORDINATION
AIRGUARD	16	AIRGUARD	168.6250N		168.6250N	110.9	TONE ON TRANSMIT ONLY - URGENT AIRCRAFT CONTACT
9. Prepared by: Name: J. Ferguson/H. Meyers/J. Dean (T) RESL Date/Time: 9/19/2021 2200 Updated 9/20 @ 1500 W.H. Personnel Count: 17							

ICS 204

NIMS IAP

CONTROLLED UNCLASSIFIED INFORMATION/BASIC

# ASSIGNMENT LIST (ICS 204 WF)

CONTROLLED UNCLASSIFIED INFORMATION//BASIC

<b>1. Incident Name:</b> <p style="text-align: center; font-size: 1.2em;"><b>RIVER COMPLEX</b></p>	<b>2. Operational Period:</b> Date From: 09/20/21      Date To: 09/21/21 Time From: 0700              Time To: 0700	<b>3. Branch</b> <b>Division</b>  <p style="text-align: center; font-size: 1.2em;"><b>NIGHT</b>                              <b>U/K/L/M</b></p>
---	---	---

Page 1 of 1

<b>4. Operations Personnel:</b> Operations Section Chief: <b>John Goss/Maeve Juarez (T)</b> Branch Director: Division/Group Supervisor: <b>Bill Robinson/Anna Wright (T)</b>	Night Ops: <b>Josh Eichamer (T)</b> Branch Safety: <b>SOF2 Michael Smith</b> Air Attack: <b>Rico Gonzalez/Matt Counts</b>
---	---

<b>5. Resources Assigned:</b>							
<b>** Resources not in Bold are 24 Hour **</b>							
Resource Identifier	LWD	Leader	Personnel	Request #	Hours	Reporting Location	
HC2-PVT-CALDERON-CFS#1	9/27	<b>ARTURO CALDERON</b>	20	<b>C-210</b>	<b>1900-0700</b>	<b>ETNA ICP</b>	
ENG3 CO-CDFS-432	9/25	<b>PHILIP STEVENS</b>	4	<b>E-639</b>	<b>1900-0700</b>	<b>ETNA ICP</b>	
ENG3 NM-N6S-317	9/26	<b>KARINA HERNANDEZ</b>	4	<b>E-667</b>	<b>1900-0700</b>	<b>ETNA ICP</b>	
ENG6 PVT-ROCKY POINT-117	10/1	<b>DANNY ROGERS</b>	3	<b>E-289</b>	<b>1900-0700</b>	<b>ETNA ICP</b>	
ENG6 PVT-OUTBACK E-420	9/25	<b>RICK MANCHESTER</b>	3	<b>E-420</b>	<b>1900-0700</b>	<b>ETNA ICP</b>	
EMTF SHARKEY	9/26	<b>LIAM SHARKEY</b>	1	<b>O-1134</b>	<b>1900-0700</b>	<b>ETNA ICP</b>	
REMS REMOTE ACCESS MEDICAL	9/30	<b>ADAM MACK</b>	4	<b>O-596</b>	<b>1900-0700</b>	<b>ETNA ICP</b>	

**6. Work Assignments:**  
Patrol and monitor the Callahan/Cecilville Road to defend the road and keep fire to the south. Advance firing operations as directed and watch out for spot fires to keep fire away from values at risk in Callahan and Hwy 3 corridor and protect private property and land to the north. Construct direct and indirect line along fire edge where hazards associated with night operations can be mitigated to protect values at risk.

**7. Special Instructions:**  
Identify and collect equipment for backhaul. All natural and cultural resource concerns are flagged with orange/white candy-stripe flagging. Mountain Medics AMB#2 is available to DIVS U/K/L/M.

<b>8. Communications</b>							
Name	Ch	Function	Rx Freq	Rx Tone	Tx Freq	Tx Tone	Notes
NIFC C1	3	COMMAND	170.9750N	T-9 100.0	168.7000N	T-9 100.0	EDDY GULCH LOOKOUT
NIFC C11	4	COMMAND	170.6875N	T-9 100.0	166.5750N	T-9 100.0	ABOVE CECILVILLE
NIFC C86	7	COMMAND	166.1250N	T-9 100.0	162.1750N	T-9 100.0	BRANCH V, PACKERS PEAK
NIFC T5	B.9	TACTICAL	166.7250N	T-9 100.0	166.7250N	T-9 100.0	BR X, DIV M
A/G CMD	13	AIR TO GROUND	169.1500N		169.1500N		AIR TO GROUND COMMAND
A/G TAC	14	AIR TO GROUND	162.8125N		162.8125N		AIR TO GROUND TACTICAL
CALCORD	15	MEDICAL	156.0750N	T6 - 156.7	156.0750N	T6 - 156.7	MEDEVAC COORDINATION
AIRGUARD	16	AIRGUARD	168.6250N		168.6250N	110.9	PHONE ON TRANSMIT ONLY - URGENT AIRCRAFT CONTACT

**9. Prepared by: Name:** J. Ferguson/H. Meyers/J. Dean (T)      RESL  
**Updated 9/20 @ 1500** *W.H.*  
**ICS 204**      Date/Time: 9/19/2021      2200      Personnel Count: 39



AIR OPERATIONS SUMMARY		PREPARED BY: Terry Harris	PREPARED DATE/TIME: 9/19/21	1800										
1. INCIDENT NAME: RIVER COMPLEX		2. OPERATIONAL PERIOD DATE/TIME: 9/20/21	0800-2000	SUNRISE: 657										
3. REMARKS (Safety Notes, Hazards, Air Operations Special Equipment, etc.)		5. TFR Information												
-ALL FIREFIGHTING AIRCRAFT NEED TO SQUAWK 1255. -HEADS UP WHEN PERFORMING WATER DROPS AROUND CREWS ON THE GROUND -MAINTAIN CLEAR COMMUNICATIONS -CREWS STAY AWAY FROM WATER DROPS INCLUDING APPROACH AND DEPARTURES 086 TRINITY CENTER AIRPORT CLOSED RIU 08/223 A-30 SERVICE TEMPORARY AIRPORT CONTROL TOWER 122.225 CLASS D RIU 09/021 TRINITY LAKE APPROVED N30 58.271' X 122 40.5381' HELIBASE INFORMATION: SCOTT VALLEY 41° 33.47' x 122° 51.30' HOGE 2728' TRINITY CENTER HELIBASE - MRB 40° 58.97' x 122° 41.52' HIGE 2390' EMAIL DAILY COSTS TO: <a href="mailto:Robert.taylor2@usda.gov">Robert.taylor2@usda.gov</a> <a href="mailto:andrea_sanchez@firenet.gov">andrea_sanchez@firenet.gov</a> <a href="mailto:nopsaviation@gmail.com">nopsaviation@gmail.com</a>		4. MEDEVAC A/C: TRINITY CENTER HELIBASE SHORT HAUL 38HX PHONE 307-259-3397 MAKE/MODEL AS350 B3  REDDING NIGHT HOIST GUARD 822 530-551-1222 UH-60 REFERENCE MEDICAL PLAN FOR ADDITIONAL INFO												
6. PERSONNEL		8. TANKERS												
AOBDD Terry Harris ASGS Kelvin McElfish  ATGS Rico Gonzalez (AA-15) N32WS - AC90 (A-167) ATGS: (T): Issac Flattley  ATGS Matt Counts (AA-303) N249CP (A-245)  HEBM Lee Stewart (Scott Valley) HEBM (T) Elliot Scott HEBM Efrain Garcia (Trinity Center) HEBM (T) Jenna Scott HELCO Brad Corbin ATBM Vince Spedy		FOUR SEATS BASED AT SIY SEMG: Sidney Brown 239-707-1442 N8524H (T-823) AT-802 (A-210) N174ML (T-874) AT-802 (A-211) N90024 (T-883) AT-802 (A-212) O/S N898WP (T-896) AT-802 (A-213)  TWO CL-416 BASED AT MHR MANAGER: Billy Groves (406-599-7161) N392AC (S-261) A-265 N385AC (S-263) A-266 UASP 31  Jordan Black 865-250-3128												
7. FREQUENCIES		AM	FM											
Scott Valley Tower RX & TX 120.2250 Trinity Center 086 RX & TX 122.9000 A/A Rotor RX & TX 119.1250  Air Tactics RX & TX - 168.7375 CMD River RX 172.2500 - TX 165.0750 CMD Salmon RX 172.4000 - TX 164.1250 A/G CMD RX & TX - 169.1500 A/G TAC. RX & TX - 162.8125 FIRING A/G. RX & TX - 167.9375  DECK FREQ: RX & TX 168.3500  CALCORD RX & TX 156.0750 TONE 156.7 (T6) RX & TX  AIR GUARD RX 168.6260 NO TONE AIR GUARD TX 168.6260 TONE 110.9 (T1)		AM	FM											
9. HELICOPTERS		TY	MAKE/MODEL	BASE	START	AVAL	REMARKS	FAA #	TY	MAKE/MODEL	BASE	AVAIL	START	REMARKS
N48Y	1	S-61A					2-80 EUTANK	N9125M	1	CH54				A-93 EU/TANK
N49CU	1	CH-47D					A-204 EU/BUCKET	N462WY	1	CH46E				A-91 CWN/BUCKET
N906CH	1	S-61N					A-254 CWN	N205RH	2	BELL 205 A1				A-170 EU/BUCKET/LL
N502HQ	2	BELL 205 A1					A-162 EU/BUCKET	N38HX	3	ASTAR B3				A-70 EU/SHORT HAUL/BUCKET
N215GH	3	ASTAR 350 B3					A-193 EU/RECON/BUCKET/MLCO	N46HX	3	BELL 407				A-218 CWN/LL/BUCKET
N617AC	3	BELL 407					A-191 CWN/IR/BUCKET/RECON							

INCIDENT RADIO COMMUNICATIONS PLAN		Incident Name: River Complex CONTROLLED UNCLASSIFIED INFORMATION//BASIC				Date/Time Prepared 9/19/21 1700	Operational Period Date/Time 9/20/21 0700 to 9/21/21 0700		
Ch #	Function	Channel Name/Trunked Radio System Talkgroup	Assignment	RX Freq	RX Tone/NAC	TX Freq	Tx Tone/NAC	Mode A, D or M	Remarks
1	COMMAND	SALMON	IA USE	172.4000		164.1250	T-6 156.7	A	KNF
2	COMMAND	RIVER	IA USE	172.2500		165.0750	T-7 167.9	A	KNF
3	COMMAND	NIFC C-1	ALL RESOURCES	170.9750	T-9 100.0	168.7000	T-9 100.0	A	EDDY GULCH L/O
4	COMMAND	NIFC C-11	ALL RESOURCES	170.6875	T-9 100.0	168.5750	T-9 100.0	A	ABOVE CECILVILLE
5	COMMAND	NIFC C-31	ALL RESOURCES	173.0250	T-9 100.0	163.8250	T-9 100.0	A	CRAGGY PEAK
6	COMMAND	NIFC C-85	CRONAN	173.1375	T-9 100.0	162.5875	T-9 100.0	A	BLUE RIDGE L/O
7	COMMAND	NIFC C-86	BRANCH V	166.1250	T-9 100.0	162.1750	T-9 100.0	A	PACKERS PEAK
8	TACTICAL	NIFC T1	CONTINGENCY	168.0500	T-9 100.0	168.0500	T-9 100.0	A	
9	TACTICAL	NIFC T3	DIV. S, DIV T	168.6000	T-9 100.0	168.6000	T-9 100.0	A	
10	TACTICAL	NIFC T5	DIV. M	166.7250	T-9 100.0	166.7250	T-9 100.0	A	
11	TACTICAL	NIFC T6		166.7750	T-9 100.0	166.7750	T-9 100.0	A	
12	TACTICAL	NIFC T7	CRONAN	168.2500	T-9 100.0	168.2500	T-9 100.0	A	
13	AIR TO GROUND	A/G CMD	DIV SUP & ABOVE	169.1500		169.1500		A	DIV SUP & ABOVE
14	AIR TO GROUND	A/G TAC	ALL RESOURCES	162.8125		162.8125		A	
15	AIR TO GROUND	CALCORD	ALL RESOURCES	156.0750	T-6 156.7	156.0750	T-6 156.7	A	
16	AIR GUARD	AIR GUARD	ALL RESOURCES	168.6250		168.6250	T-1 110.9	A	
CONTROLLED UNCLASSIFIED INFORMATION//BASIC									
Prepared By (Communications Unit) K = Harper COML									
Klamath National Forest									
24 HOUR RIVER COMMUNICATIONS PHONE LINE: 530-467-1509									

INCIDENT RADIO COMMUNICATIONS PLAN		Incident Name: River Complex CONTROLLED UNCLASSIFIED INFORMATION//BASIC				Date/Time Prepared 9/18/21 1700	Operational Period Date/Time 9/19/21 0700 to 9/20/21 0700		
Ch #	Function	Channel Name/Trunked Radio System Talkgroup	Assignment	RX Freq	RX Tone/NAC	TX Freq	Tx Tone/NAC	Mode A, D or M	Remarks
1	COMMAND	NIFC C-1	ALL RESOURCES	170.9750	T-9 100.0	168.7000	T-9 100.0	A	EDDY GULCH L/O
2	COMMAND	NIFC C-11	ALL RESOURCES	170.6875	T-9 100.0	166.5750	T-9 100.0	A	ABOVE CECILVILLE
3	COMMAND	NIFC C-31	ALL RESOURCES	173.0250	T-9 100.0	163.8250	T-9 100.0	A	CRAGGY PEAK
4	COMMAND	NIFC C-86	ALL RESOURCES	166.1250	T-9 100.0	162.1750	T-9 100.0	A	PACKERS PEAK
5	COMMAND	NIFC C-97	BRANCH V	168.1375	T-9 100.0	165.1500	T-9 100.0	A	ROZ POINT
6	COMMAND	NIFC C-112	BRANCH V	173.6000	T-9 100.0	162.0750	T-9 100.0	A	BONANZA KING
7	TACTICAL	NIFC T1	CONTINGENCY	168.0500	T-9 100.0	168.0500	T-9 100.0	A	CONTINGENCY
8	TACTICAL	NIFC T3	DIV S, DIV T	168.6000	T-9 100.0	168.6000	T-9 100.0	A	
9	TACTICAL	NIFC T5	DIVISION M	166.7250	T-9 100.0	166.7250	T-9 100.0	A	NIGHT U/K/L/M
10	TACTICAL	R5 T-4	DIV U/L/K, DIV N,	166.5500	T-9 100.0	166.5500		A	NIGHT N/Q/R
11	TACTICAL	R5 T-5	DIVISION Q	167.1125	T-9 100.0	167.1125		A	
12	TACTICAL	R5 T-6	DIVISION R	168.2375	T-9 100.0	168.2375		A	
13	AIR TO GROUND	A/G CMD	DIV SUP & ABOVE	169.1500		169.1500		A	DIV SUP & ABOVE
14	AIR TO GROUND	A/G TAC	ALL RESOURCES	162.8125		162.8125		A	
15	AIR TO GROUND	CALCORD	ALL RESOURCES	156.0750	T-6 156.7	156.0750	T-6 156.7	A	
16	AIR GUARD	AIR GUARD	ALL RESOURCES	168.6250		168.6250	T-1 110.9	A	EMERGENCY TO AIRCRAFT
CONTROLLED UNCLASSIFIED INFORMATION//BASIC									
Prepared By (Communications Unit)					KLAMATH NATIONAL FOREST				
Kevin Harper, COML 661-330-0209					24 HOUR RIVER COMMUNICATIONS PHONE LINE: 530-467-1509				

*Kevin Harper*

<b>MEDICAL PLAN (206)</b>	1. INCIDENT NAME: <b>River Complex</b>	2. DATE PREPARED: <b>September 19, 2021</b>	3. TIME PREPARED: <b>1700</b>	4. OPERATIONAL PERIOD <b>09/20/21 – 09/21/21 0700-0700</b>
---------------------------	---	--	----------------------------------	---

**5. INCIDENT MEDICAL AID STATIONS**

MEDICAL AID STATIONS	LOCATION	ALS	
		YES	NO
Medical Trailer	ICP	X	
Medical Trailer	Trinity Spike	X	

**6. TRANSPORTATION**

**A. Ground Ambulance**

NAME	LOCATION	PHONE	ALS	
			Yes	No
Mountain Medics AMB #1 (Days)	Branch V (Spiked at Trinity Spike)	River Communications	X	
Mountain Medics AMB #2 (Nights)	Branch X (At ICP)	River Communications	X	
Etna Ambulance (Days)	Branch X (At ICP)	River Communications		X

**B. Air Ambulance**

NAME	PHONE #	LOCATION / TYPE	ALS	
			Yes	No
Air Ambulance	911 / (530)841-4600	Type 3 / Air Ambulance Only	X	
CHP	911 / (530)841-4600	Type 3 / Daytime Hoist	X	
Helicopter 8HX	911 / (530)841-4600	Type 3 / Daytime Short Haul		X
Coast Guard	911 / (530)841-4600	Type 2 / Day and Night Hoist		X
National Guard 820	911 / (530)841-4600	Type 1 / Day and Night Hoist	X	

**7. HOSPITALS**

NAME	ADDRESS	TRAVEL TIME		PHONE	TRAUMA		HELIPAD		BURN CENTER	
		AIR	GR ND		Yes	No	YES	NO	YES	NO
Trinity General Hospital	60 Easter Avenue, Weaverville, CA 96093 Lat/Long 40 44.17, 122 56.22	35 Min	2 Hr.	(530) 623-5541	LVL		X			X
Fairchild Medical Center	444 Bruce Street, Yreka, CA 96097 Lat/Long 41 43.20, 122 38.70	15Min	30 min	(530) 842-4121	LVL 4		X			X
Asante Rogue Regional Medical Center	2825 East Barnett Road, Medford OR 97504 Lat/Long 42 19.10, 122 49.50	25 Min	2 Hr.	(541)789-7132	LVL 2		X			X
Mercy Medical Center Redding	2175 Rosaline Ave. Clairmont Hgts, Redding, CA 96001 Lat/Long 40 34.290, 122 23.670 (7CA3)	25 Min	2 Hr.	(530) 225-7214	LVL 2		X			X
UC Davis Medical Center	2315 Stockton Blvd. Sacramento, CA Lat/Long 38 33.28, 121 27.35 (3CLO)	2 Hr.	4.5 Hr.	(916) 734-3892	LVL 1		X		X	

**8. MEDICAL EMERGENCY PROCEDURES**

**LINE "MEDICAL-EMERGENCY" PLAN:**

- **Crew Supervisor** to contact Division Supervisor/Operations with:
    - Patient Complaint, Condition and Location via Tactical or Command frequency. Priority 1/Red & 2/Yellow Patients trigger Incident within Incident (IWI).
  - **Division Supervisor/Operation** contacts Communications/Dispatch:
    - Division Supervisor or POC\* will run "**Medical –Emergency**" on the Command frequency.
    - Division Supervisor or POC\* to use "**Medical Incident Report**" worksheet on back of this page or back of IRPG.
    - Communication contacts Medical Unit Leader on the Command frequency or cell phone (562) 252-2168 (Medical Emergencies Only).
- POC\* (Point of Contact) and/or Operations

**LINE "NON-EMERGENCY INCIDENT" PLAN:**

- **Crew Supervisor** to contact Division Supervisor with:
  - Patient Complaint, Condition and Location via Tactical or Command frequency. **Priority 3/Green, (Minor) Patients do not** trigger Incident within Incident (IWI).
- **Division Supervisor** to contact Communications/dispatch:
  - Division Supervisor or POC\* will run "**Non-Emergency Incident**" on the Command frequency.
  - Division Supervisor or POC\* will use "**Medical Incident Report**" worksheet on the back of this page or back of IRPG.
  - Communications contacts Medical Unit Leader on the Command frequency or cell phone (562) 252-2168 (For medical related incidents only).

**IN-CAMP – 24 HOUR MEDICAL**

- Contact 911 and Medical Unit (562) 252-2168 with:
  - Patient Complaint, Condition and Location

9. PREPARED BY  
Tre Thierry MEDL (T)



10. REVIEWED BY  
Safety Officer

*Paul Densch SOFI*

**Medical Incident Report**

FOR A **NON-EMERGENCY INCIDENT**: WORK THROUGH CHAIN OF COMMAND TO REPORT AND TRANSPORT INJURED PERSONNEL AS NECESSARY.

FOR A **MEDICAL EMERGENCY**: IDENTIFY ON SCENE INCIDENT COMMANDER BY NAME AND POSITION AND ANNOUNCE "MEDICAL EMERGENCY" TO INITIATE RESPONSE FROM COMMUNICATIONS

**Use the following items to communicate situation to communications/dispatch.**

**1. CONTACT COMMUNICATIONS / DISPATCH** (Verify correct frequency prior to starting report)

*Ex: "Communications, Div. Alpha. Stand-by for Emergency Traffic."*

**2. INCIDENT STATUS:** Provide incident summary (including number of patients) and command structure.

*Ex: "Communications, I have a Red priority patient, unconscious, struck by a falling tree.*

*Requesting air ambulance to Forest Road 1 at (Lat./Long.)*

*"This will be the Trout Meadow Medical Incident, IC is TFLD Jones. EMT Smith is providing medical care."*

<p align="center"><b>Severity of Emergency AND Transport Priority (priority 1, 2, 3)</b></p>	<p><input type="checkbox"/> <b>RED / PRIORITY 1</b> Life or limb threatening injury or illness. Evacuation need is <b>IMMEDIATE</b> <i>Ex: Unconscious, difficulty breathing, bleeding severely, 2<sup>o</sup> – 3<sup>o</sup> burns more than 4 palm sizes, heat stroke, disoriented.</i></p> <p><input type="checkbox"/> <b>YELLOW / PRIORITY 2</b> Serious Injury or illness. Evacuation may be <b>DELAYED</b> if necessary. <i>Ex: Significant trauma, unable to walk, 2<sup>o</sup> – 3<sup>o</sup> burns not more than 1-3 palm sizes.</i></p> <p><input type="checkbox"/> <b>GREEN / PRIORITY 3</b> Minor Injury or illness. <b>Non-Emergency transport</b> <i>Ex: Sprains, strains, minor heat-related illness.</i></p>	
Nature of Injury or Illness & Mechanism of Injury	Brief Summary of Injury or Illness <i>(Ex: Unconscious, Struck by Falling Tree)</i>	
Transport Request	Air Ambulance / Short Haul/Hoist Ground Ambulance / Other	
Patient Location	Descriptive Location & Lat. / Long. (WGS84)	
Incident Name	Geographic Name + "Medical" <i>(Ex: Trout Meadow Medical)</i>	
On-Scene Incident Commander	Name of on-scene IC of Incident within an Incident <i>(Ex: TFLD Jones)</i>	
Crew Patient Care	Name of Care Provider <i>(Ex: EMT Smith)</i>	

**3. INITIAL PATIENT ASSESSMENT:** Complete this section for each patient as applicable (start with the most severe patient)

Agency Affiliation: (NO PATIENT NAMES)                      Federal                      Contractor                      Local Government

Patient Assessment:                      Age:                      Weight:                      Chief Complaint:

(If pertinent to Injury)      Skin Signs: (color/moisture/temp)                      Level of Consciousness:                      BP:                      HR:                      Respirations:

Treatment:

**4. TRANSPORT PLAN:**

Evacuation Location (drop point, intersection, helispot, Lat. / Long, hazards)                      Patient's ETA to Location:

**5. ADDITIONAL RESOURCES / EQUIPMENT NEEDS:**

*Paramedic / EMT - Crews - Immobilization Devices - AED - Oxygen - Trauma Bag - IV/Fluid(s) - Splints - Rope rescue - Wheeled litter - HAZMAT - Extrinsication*

**6. COMMUNICATIONS: Identify State Air/Ground EMS Frequencies and Hospital Contacts as applicable**

Function	Channel Name/Number	Receive (RX)	Tone/NAC *	Transmit (TX)	Tone/NAC *
COMMAND					
AIR-TO-GRND					
TACTICAL					

**7. CONTINGENCY: Considerations:** If primary options fail, what actions can be implemented in conjunction with primary evacuation method?  
*Be thinking ahead.*

**8. ADDITIONAL INFORMATION:** Updates/Changes, etc.

**REMEMBER:** Confirm ETA's of resources ordered. Act according to your level of training  
Be Alert - Keep Calm - Think Clearly - Act Decisively

\*\*\* Follow up with MEDL upon return to ICP \*\*\*



## Human Resources Message September 20, 2021

### CAMP REMINDERS

It's getting late in the season and time for a reminder of a few camp rules and a few common courtesies. Whatever you do, please be courteous to everyone around you!

#### **Quiet Time** **2200 - 0600**


Please be as quiet as possible anywhere near all sleeping areas. No conversations, loud music, don't let the porta potty door slam, etc.



**Drugs, alcohol  
and weapons  
are prohibited  
on the incident.**

#### **PICK UP YOUR TRASH!**

Please take care of your trash in your sleep and work areas, including in shared vehicles. This is your responsibility, not the camp crew's.



All individuals on fire assignments are expected to refrain from drinking after hours to ensure they report for duty ready, willing, and able to safely complete their duties on their next shift.



#### **Recycle!**

It is now policy that fire camps will recycle as much as possible.



#### **Don't waste food**

Place unwanted food in the labeled boxes to help local people and animals in need.

**Julie Nelson, HRSP**  
**720-512-7591**

# River Complex Message Board

## Training Specialist Message

### To assure proper documentation for your assignment:

1. Scan the Incident QR Code, located on the front cover of the IAP
2. Click on Trainee Check-In
3. Complete the Trainee Registration Form & submit

### At the end of your assignment:

1. **Trainee:** Scan the incident QR code. Click on the Trainee Exit Interview, complete the form and submit.
2. **Trainer:** Fill in the Position Task Book as completely as possible for this incident.
3. **Trainer:** Complete the ICS 225 performance evaluation and discuss with your Trainee. Make sure it's signed by both the Trainer and Trainee. Take a picture/copy of the ICS 225 and send it to [imt2training@gmail.com](mailto:imt2training@gmail.com)

The Training Specialist will send the training documents to the email address you provided.

For training related questions, call/text Dominic Panno (TNSP) at 530-913-8251 or email-  
[imt2training@gmail.com](mailto:imt2training@gmail.com)



### **Local Government Resources on CFAA**

If you are demobing and there is no OES AREP there:

- Have the FSC or IC review and sign your 42s
  - You give the incident the pink copy
  - You keep the gold copy
- You mail the white and green (if it has a green) to OES Headquarters per the instructions on the 42

### **OES JOB AIDS, FORMS, F-42 SAMPLES AND CFAA AGREEMENT**



Your OES Fire & Rescue Assistant Chief

Patrick Titus  
916-634-9225

# River Complex Message Board

## To receive mail please address:

Your Name O or E #

River Complex (ICP or spike camp)

C/O General Delivery

Etna, CA 96027

## Have Photos? Let us share them to the world for you!

Send photos of firefighters working on in/direct line, laying hose, structure protection, and crews actively fighting fire to [2021.river@firenet.gov](mailto:2021.river@firenet.gov)

Please note the location(s) especially if you are near a community, the photographers name, and be sure they have on proper PPE.

Thank you in advance!

## A reminder from the Finance Section:

Please email finance related documents if you are not able to turn in hard copies to:

[2021.river.finance@firenet.gov](mailto:2021.river.finance@firenet.gov)

Please make sure your shift tickets include:

**\*\*Resource Order Number\*\***

**\*\*Correct dates and times\*\***

**\*\*Employee should total hours worked and circle the total\*\***

**\*\*Signed by your Incident Supervisor\*\***

**\*\*Justifications are required for all\*\***

**--Hazard Pay--**

**--Excessive Shifts--**

**--No meal breaks shown--**



# Logistic Message Board

**River Communication's** 24 hours phone, 530-467-1509

**In Camp Medical 24 Hours** 911 and 562-252-2168

**Hours of Operations**

**Medical Trailer ICP 0600-2200**

**Medical Trailer Trinity Spike 0600-2200**

Food 0530-0900 / 1800-2130

Showers 0500-1200 / 1400-2300

Laundry 0500-2200

Fuel ICP, 0600-1300 / 1500-2200

Fuel Trinity Spike 0630-1100 / 1400-2100

Supply Unit 0600-2200

**Rains and Wind are coming** Put your rain fly on and stake down your tent.

**For all Camps**

**NO SLEEPING IN VEHICLE PARKING AREA OR DRIVING IN SLEEPING AREA.**

**DIVS or Higher only to contact**

**Full Hose Kit:**

- 5000 ft. 1 ½" hose
- 2000 ft 1" hose
- 25 ea 1 ½" gated wye
- 25 ea 1 ½" reducers
- 25 ea 1" nozzles

**Half Hose Load:**

- 2500 ft 1 ½" hose
- 1000 ft 1" hose
- 12 1 ½" gated wyes
- 12 1 ½" reducers
- 12 ea 1" nozzles

River Communications has this list

## **River Complex Food Menu**

### **Dinner**

9/20 Half Chicken

9/21 Pork Chops

9/22 Pulled Pork Sandwich

### **Breakfast**

9/21 Scrambled Eggs

9/22 Fresh Scrambled Eggs

9/23 Fried or Scrambled Eggs



Test early Test often!

USDA Forest Service



**Free COVID-19 tests are available for wildland fire personnel!!!**

**Not just for Forest Service personnel!** Anyone associated with wildland fire work is welcome.

To get tested for free, go to the

**Klamath National Forest Headquarters (aka "Klamath Supervisor's Office")**

1711 South Main St, Yreka, CA 96097 - 7 AM to 6 PM every day!

Please use the QR code to the right to register (either before or on-site) for the test administered by Emergency Response Logistics, Inc. That QR code will take you to a form.




In the interest of protecting each other and our families, we encourage testing early and often! Please contact [testing.klamath1@gmail.com](mailto:testing.klamath1@gmail.com) if you have questions or comments.

All USFS employees and non-USFS personnel assigned to fires in the Klamath NF area or passing through Yreka en route to or from fire assignments are encouraged to stop to be tested prior to reporting to the assignment or traveling to another site or home.

A core value of the Forest Service is safety. This testing availability is an additional step in safeguarding human life and protecting our most valuable resources. Our Code and Commitments include being trusted to "do right" by each other and the communities we serve.

**Use this QR Code to access vaccination locations nearest your assignment on the River Complex**



**COVID-19 Vaccinations are Available While on the Incident**

**Free vaccines are available at the following locations in the area surrounding the River Complex:**

Walmart Inc #10-1630 – (530) 842-7330  
1906 Fort Jones Rd, Yreka, CA 96097  
Check appointment availability (vaccines in stock)  
21.13 miles

Fairchild Medical Center – (530) 841-6291  
444 Bruce St, Yreka, CA 96097  
Check appointment availability (vaccines in stock)  
22.22 miles

Rite Aid #RA106104 – (530) 842-5596  
807 S Main St, Yreka, CA 96097  
COVID-19 appointments available  
22.78 miles

Rite Aid #RA106103 – (530) 926-3826  
310 W Lake St, Mt Shasta, CA 96067  
COVID-19 appointments available  
31.95 miles

**If you choose to get vaccinated while on the incident, compensatory time will be provided.**

KNF RIVER COMPLEX		CA TEAM 2 CONTACT INFO			
NAME	POSITION	UNIT	Primary Contact	EMAIL	
Johnny, Nickie	ICT1	CA-ENF	530-409-9210	<a href="mailto:nickie.johnny@usda.gov">nickie.johnny@usda.gov</a>	
Day, Bea	Deputy ICT1		505-967-8835	<a href="mailto:barbara.day@usda.gov">barbara.day@usda.gov</a>	
Minton, Lucas	ICT1(t)	AZ-GCP	928-707-1940	<a href="mailto:lucas_minton@nps.gov">lucas_minton@nps.gov</a>	
Leusch, Paul	SOF1	OR-MTH	971-334-5584	<a href="mailto:paul.leusch@usda.gov">paul.leusch@usda.gov</a>	
Theune, Mike	PIO1	CA-KNP		<a href="mailto:2021.river@firenet.gov">2021.river@firenet.gov</a>	
Wyatt, Daron	PIO1(t)	CA-MNP		<a href="mailto:2021.river@firenet.gov">2021.river@firenet.gov</a>	
Ekman, Robbin	LOFR	CA-LVN	559-903-7186	<a href="mailto:Liaison.River.KNF.2021@gmail.com">Liaison.River.KNF.2021@gmail.com</a>	
Goss, John Day Operations	OSC1	CA-SNF	559-908-6526	<a href="mailto:john.goss@usda.gov">john.goss@usda.gov</a>	
Juarez, Maeve Day Ops	OSC1(t)	CA-MTO	805-746-7073	<a href="mailto:mjuarez@montecitofire.com">mjuarez@montecitofire.com</a>	
Laeng, Robert Planning Ops	OSC1	CA-STF	209-352-0432	<a href="mailto:rlaeng@frontiernet.net">rlaeng@frontiernet.net</a>	
Botts, Jacob Planning Ops (t)	OSC2(t)	CA-PNF	530-736-3335	<a href="mailto:jbotts80@gmail.com">jbotts80@gmail.com</a>	
Eichamer, Josh Night Ops	OSC1(t)	CA-SRF	707-601-7080		
Neels, David	OPBD	CA-MTO	805-755-8863	<a href="mailto:dneels@montecitofire.com">dneels@montecitofire.com</a>	
Conklin, Matt	OPBD	CA-ANF	626-698-8052	<a href="mailto:matthew.conklin@usda.gov">matthew.conklin@usda.gov</a>	
Winkler, Rob	DIVS	CA-NOD	530-276-3189	<a href="mailto:rwinkler@blm.gov">rwinkler@blm.gov</a>	
Hildebrand, Mike	DIVS	CA-HAY	510-460-5568	<a href="mailto:mike.hildebrand@hayward-ca.gov">mike.hildebrand@hayward-ca.gov</a>	
Akerbeg, Jake	DIVS	CA-WRP	530-638-5605		
Gavin, Andrew	DIVS		703-403-7363		
Harris, Terry	AOBD	TX-TXF	936-366-4239	<a href="mailto:terrygharris7@gmail.com">terrygharris7@gmail.com</a>	
McElfish, Kelvin	ASGS	CA-BDF	909-907-2677	<a href="mailto:Bbldkem@hotmail.com">Bbldkem@hotmail.com</a>	
Herzog, Walter	PSC1	CA-NOD	530-310-3209	<a href="mailto:walter_herzog@firenet.gov">walter_herzog@firenet.gov</a>	
Grove, Aaron	PSC2(t)	CA-PNF	530-394-8094	<a href="mailto:aaron.grove@usda.gov">aaron.grove@usda.gov</a>	
Nelson, Julie	HRSP		720-512-7591	<a href="mailto:julie.nelson@usda.gov">julie.nelson@usda.gov</a>	
Documentation	DOCL		530-467-1506		
Ferguson, Jeff	RESL	CA-ENF	530-467-1524	<a href="mailto:jtf.7170@gmail.com">jtf.7170@gmail.com</a>	
Contreras, Irma	Demob/Check In	CA-SQF	530-467-1501/1523	<a href="mailto:2021.river.demob@firenet.gov">2021.river.demob@firenet.gov</a>	
Mosley, John	SITL	CA-BIA	530-249-3889	<a href="mailto:john.mosley@bia.gov">john.mosley@bia.gov</a>	
Bass, Carvel	GISS	CA-PNF	415-412-6303	<a href="mailto:carvel24@gmail.com">carvel24@gmail.com</a>	
Burns, Dennis	FBAN	CA-STF	209-770-3783	<a href="mailto:dburns@lpfire.org">dburns@lpfire.org</a>	
Duran, David	FBAN(t)	CA-BDF	808-383-1395	<a href="mailto:david.duran@usda.gov">david.duran@usda.gov</a>	
Panno, Dominic	TNSP	CA-TNF	530-913-8251	<a href="mailto:dpanno@comcast.net">dpanno@comcast.net</a>	
Crakes, Tom	LSC1	CA-LPF	805-878-1369	<a href="mailto:tcspul@hotmail.com">tcspul@hotmail.com</a>	
Communications 24-hour			530-467-1509		
Hodge, Jason	FACL	CA-VNC	805-444-5223	<a href="mailto:jason.hodge@ventura.org">jason.hodge@ventura.org</a>	
Johansen, Chris @Trinity Spike	LSC3	AZ-COF	928-955-9132		
Preciado, Art @Trinity Spike	FACL	CA-CNF	510-507-5902		
Wilcox, Josh @Trinity Spike	RCDM		760-458-6112		
Warren, Troy	RCDM	CA-WDL	530-848-5430	<a href="mailto:troy.warren@cityofwoodland.org">troy.warren@cityofwoodland.org</a>	
Browning, Randy	SPUL	CA-SCR	530-400-3607	<a href="mailto:rbrowning@sacfire.org">rbrowning@sacfire.org</a>	
Fitzgerald, Michael	GSUL	CA-SMF	310-866-2016	<a href="mailto:mike.fitzgerald@smgov.net">mike.fitzgerald@smgov.net</a>	
Hoffman, Myron	GSUL	CA-ANF	626-261-3191		
Morris, Henry	ORDM	CA-TLC	202-329-7781		
Harper, Kevin	COML	CA-MRP	661-330-0209	<a href="mailto:kharp911@gmail.com">kharp911@gmail.com</a>	
Fong, Gerald	ITSS	CA-CSO	916-216-5236	<a href="mailto:gfong@blm.gov">gfong@blm.gov</a>	
Flynn, Michael	INCM	CA-LFD	818-590-1518	<a href="mailto:mike.flynn@lacity.org">mike.flynn@lacity.org</a>	
	FDUL				
Mohlenbrok, Scott	MEDL	CA-GLN	562-225-7041	<a href="mailto:Scottmo24@gmail.com">Scottmo24@gmail.com</a>	
Lee, Larry	FSC1	CA-R05	951 205 3879	<a href="mailto:lawrence.lee@usda.gov">lawrence.lee@usda.gov</a>	
Taylor, Robert	FSC2(t)	CA-BDF	909-693-2875	<a href="mailto:robert.taylor2@usda.gov">robert.taylor2@usda.gov</a>	
Falls, Tracy	TIME	CA-MNP	805-665-3327	<a href="mailto:2021.river.finance@firenet.gov">2021.river.finance@firenet.gov</a>	
Shapiro, Abby	PTRC	CA-RNP		<a href="mailto:2021.river.finance@firenet.gov">2021.river.finance@firenet.gov</a>	
Sanchez, Andrea	COST		530-467-1504		
Avilla, Cassandra	COMP(t)	CA-LPF	805-665-3327	<a href="mailto:2021.river.finance@firenet.gov">2021.river.finance@firenet.gov</a>	

09/20/2021

TENTATIVE RELEASE

RIVER COMPLEX US-CA-KNF-006385

CREWS

C-227 0800 (HCS1) S/T-TGU-9254G  
 C-191 0830 (HC1) SIK1  
 C-208 0830 (HC1) SIK2

EQUIPMENT

E-525 0730 (ENG6) CO-CRD-1613  
 E-529 0800 (ENG4) UT-UWF- E-461  
 E-514 0800 (ENG3) LONE PEAK-1668  
 E-523 0830 (ENG6) UT-MLF-EPHRAIM-611  
 E-566 0850 (SKG3) MCKELLAR TREE SVC  
 E-535 0850 (SKG2) ALVORD FIRE  
 E-332 0900 (DOZ2) KIT CONTRACTING LLC  
 E-527 0930 (ENG6) ENTERPRISE FD - B-56  
 E-528 0930 (ENG4) ID-BOF - 451  
 E-532 0930 (ENG4) ID-IFD - 3442

OVERHEAD

O-1010 0730 (SMOD) KAIBAB MODULE  
 O-982 0800 (EMTF) JOYCE, CARL WESLEY  
 O-992 0815 (FFT2) SMITH, A'NAKA  
 SEPHRA  
 O-1007 1000 (LOFR) SUMMY, JANINE  
 O-1105 1100 (INCM) YERKES, LAURAN ALICE  
 O-958 1200 (ARCH) DAVIS, ISAAC D  
 O-1032 1600 (GISS) WILLIAMS, ALAN B

09/21/2021

TENTATIVE RELEASE

RIVER COMPLEX US-CA-KNF-006385

CREWS

C-180 0800 (HC1) BEAR DIVIDE HS

EQUIPMENT

E-101 0730 (ENG3) LITE EM UP  
 E-401 0800 (DOZ2) EMERY FARM INC  
 E-320 0820 (MAST) ZEB'S TREE SERVICE  
 E-384 0820 (MAST) HAYDEN BROTHERS  
 E-553 0840 (ENG6) LITE EM UP  
 E-243 0840 (MAST) PETERS ENTERPRISES  
 E-552 0900 (ENG3) CA-SHF-332  
 E-605 0900 (ENG3) MT. SHASTA FD 4615

OVERHEAD

O-1204 0800 (HEQB) SANDERS, JOHN  
 O-1067 0730 (SOF2) SMITH, MICHAEL J  
 O-1060 0815 (HEQB) QUICK, ANDREW J  
 O-752 1000 (REAF) LONERGAN, ERIN



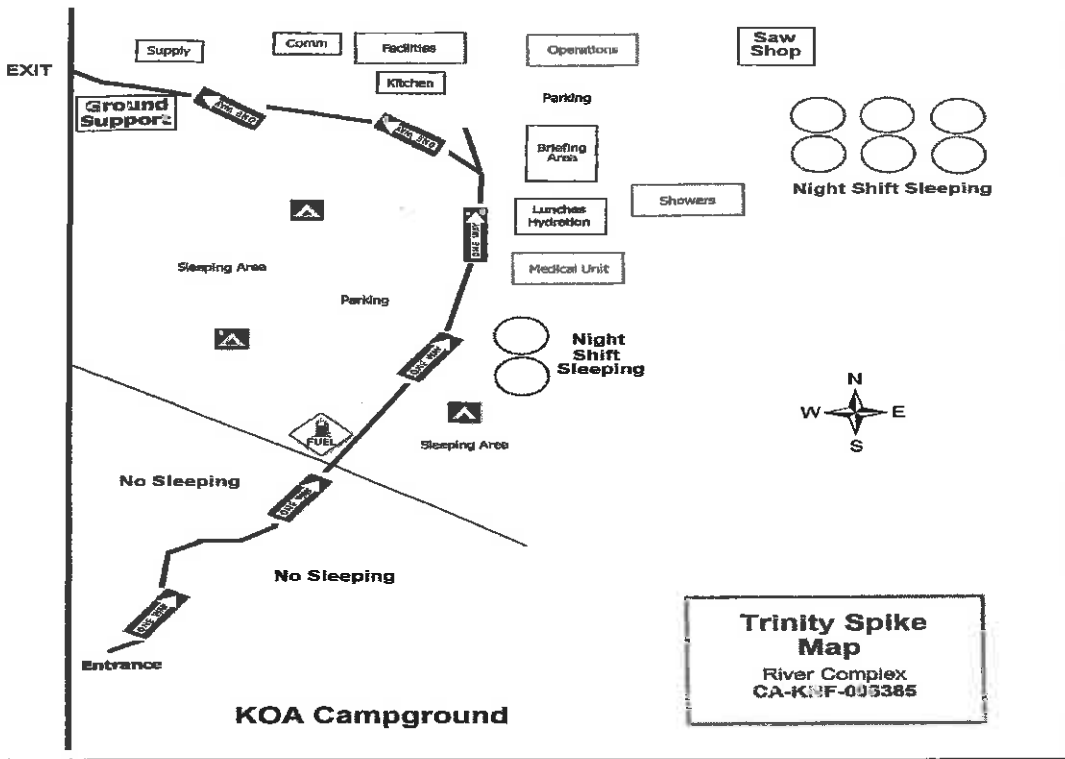
## FLIGHT REQUEST

Submit 3 days prior demob date

Request Order #	
Name as shown on ID	
Date of Birth	
Cell Phone	
Male or Female	
Email Address	
Last Work Date	
Flight Date	
Departure Airport	
Airport Code	
Arrival Airport	
Airport Code	
Rental Location	
Need ride to airport?	

**\*\*\*Return this Flight Request at Least 48 hours prior to traveling to Demob \*\*\***

**This can be emailed if you cannot make to Demob email address: 2021.river.demob@ firenet.gov**



Slow Down When Driving  
Pick Up Your Trash  
Recycle, It Saves Landfills

