

Tuesday

UPDATED FOR NIGHT SHIFT 09-21-21, 1500 hrs



# RIVER COMPLEX

CA-KNF-006385 P5N7CM

## INCIDENT ACTION PLAN

Operational Period

09/21/2021 to 09/22/2021

0700-1900 hrs and 1900-0700 hrs



Fire Information  
707-596-6075  
[2021.river@firenet.gov](mailto:2021.river@firenet.gov)



QR Code: IAPs, Maps, Check-in,  
Trainee Forms, Misc. Incident  
Documents, and Day Shift / Night



Tuesday



INCIDENT OBJECTIVES (ICS 202)	1. RIVER COMPLEX	9/20/2021	3. TIME: 1800
-------------------------------	------------------	-----------	------------------

4. OPERATIONAL PERIOD (DATE/TIME): 9/21/2021 to 9/22/2121, Day 0700-1900 / Night 1900-0700

5. OBJECTIVES:

**Strategic Framework**

Implement a full suppression strategy on the fires within the River Complex. Values at risk include human safety, communities, private timberlands, critical infrastructure, associated improvements, and wilderness values. Apply tactics that offer the highest probability of success commensurate with resource availability.

**Leaders Intent**

Provide the highest level of customer service to all involved with or impacted by the River Complex. Ensure transparent, timely and accurate communication at all levels of the incident and strengthen relationships with cooperators. All incident assigned personnel should be prepared to take appropriate actions regarding:

- Professional behavior, conduct, and timely/effective communication.
- Personal safety and the safety of others, including driving slowly and defensively.
- Manage fatigue by taking breaks and maintaining work/rest cycles.
- Minimize risk and limit exposure to infectious disease by minimizing large group settings, social distancing, wearing face coverings, and handwashing.

**Management Objectives**

- Provide for firefighter and public safety through hazard recognition and application of the risk management process.
- Coordinate public information with Monument fire and other local fires to provide timely and continuous information to affected agency partners, cooperators, and to the public.
- Coordinate suppression activities with assigned incident Resource Advisors to minimize impacts to wilderness, natural and cultural resources.

**Control Objectives**

Keep the Cronan fire within existing control lines.

To prevent the Haypress fire from spreading to private property, surrounding communities, and impacting values at risk, keep the fire:

- South of Cecilville Road.
- West of the Hwy 3.
- North of Long Valley Road.
- East of the 2020 Red Salmon fire footprint.

Site Safety Plan Required  Yes  No Approved Site Safety Plan Located at: N/A

9. Attachments (  if attached):
- |   |   |  |
|---|---|--|
| <input checked="" type="checkbox"/> Organization List (ICS 203)   | <input checked="" type="checkbox"/> Medical Plan (ICS 206)    | <input checked="" type="checkbox"/> Finance Message  |
| <input checked="" type="checkbox"/> Weather Forecast              | <input checked="" type="checkbox"/> Air Ops (ICS 220)         | <input checked="" type="checkbox"/> Training Message |
| <input checked="" type="checkbox"/> Fire Behavior Forecast        | <input checked="" type="checkbox"/> HR Message                | <input checked="" type="checkbox"/> Unit Log 214     |
| <input checked="" type="checkbox"/> Safety Message                | <input checked="" type="checkbox"/> Assignment List (ICS 204) | <input checked="" type="checkbox"/> Tentative Demob  |
| <input checked="" type="checkbox"/> Communications Plan (ICS 205) | <input type="checkbox"/> READ/REAF message                    | <input checked="" type="checkbox"/> Site Map         |



10. PREPARED BY (PLANNING SECTION CHIEF)  
*Walter J. Hays*

11. APPROVED BY (INCIDENT COMMANDER)  
*[Signature]*

## ORGANIZATION ASSIGNMENT LIST (ICS 203)

<b>1. Incident Name:</b> RIVER COMPLEX		<b>2. Operational Period: Date From:</b> 9/21/2021 Time From: 0700		<b>Date To:</b> 9/22/2021 <b>Time To:</b> 0700	
<b>3. Incident Commander(s) and Command Staff:</b>			<b>7. Operation Section:</b>		
IC/UC's	Nickie Johnny/Lucas Minton (T)		Day Operations	John Goss/Maeve Juarez (T)	
Deputy	Bea Day		Planning Operations	Rob Laeng/Jake Botts (T)	
Safety Officer	Paul Leusch		Night Operations	Josh Eichamer (T)	
Information Officer	Daron Wyatt/Mike Lindbery				
Liaison Officer	Robbin Ekman/D. Hays (T)/R. Francis (T)		<b>Branch</b>	<b>V</b>	<b>David Neels</b>
<b>4. Agency/Organization Representatives:</b>			Division/Group	N	Jake Akerberg/Andrew Gavin (T)
Agency/Organization	Name		Division/Group	Q	Brian Fabbri/Luke Langhorst (T)
Klamath NF	Rachel Smith/Bill Edwards		Division/Group	R	Unstaffed
			Division/Group	S	Unstaffed
Shasta-Trinity NF	Rachel Birkey/Derek Iburguen		Division/Group	T	Unstaffed
Six Rivers NF	Nolan Colegrove		Division/Group		
CalFire SKU	Greg Roath		Division/Group	CONTINGENCY SOUTH	Brian Tai
Karuk Tribal Government	Vikki Preston		Division/Group		
Siskiyou County SO	LT Bob Giannini		Division/Group		
Trinity County SO	SGT Will Oliver		Division/Group		
CHP	Rich Mendes		Division/Group		
Cal Trans	Miles Cochran		Division/Group		
Private Forestry	Darin Quigley		Division/Group		
CCC	Shawn Fry		Division/Group		
Lead READ	Derek Beal		<b>Branch</b>	<b>X</b>	<b>Matt Conklin</b>
Lead ARCH	Amanda Rasmussen		Division/Group	Cronan	
CAL OES	Pat Titus		Division/Group	U/K/L	Dave Valencia
Covid Advisor	David Peters		Division/Group	M	Rob Winkler/Scott Brewer (T)
			Division/Group		
<b>5. Planning Section:</b>			Division/Group		
Chief	Walter Herzog/Aaron Grove (T)		Division/Group		
Demobilization Unit	Irma Contreras/K. Stuart (T)		Division/Group		
Resource Unit	J. Ferguson/H. Meyers/J. Dean (T)		<b>Branch</b>	<b>NIGHT</b>	
Situation Unit	Terry Williamson/John Mosley		Division/Group	Cronan	Unstaffed
Documentation Unit	Johanna Ostling/Elvi Conty Nieves (T)		Division/Group	N/Q/R	Bill Robinson/Scott Chapman (T)
SCKN	Jessica Kingsbury		Division/Group	U/K/L/M	Bill Robinson/Anna Wright (T)
HRSP	Julie Nelson		Division/Group		
ITSS	Gerald Fong/Stephanie Medina (T)		Division/Group		
FBAN	Dennis Burns/David Duran (T)		Division/Group		
IMET	Terry Lebo/Noah Myers(T)		<b>Air Operations Branch</b>		<b>Terry Harris</b>
GISS	Carvel Bass/Sage Reuter (T)			Air Support Group Supervisor	Kelvin McElfish
Training Specialist	Dominic Panno			Air Tactical Group Supervisor	Mike Fralicks/Matt Counts
<b>6. Logistics Section</b>				Helibase Manager	Lee Stewart/Efraim Garcia
Chief	Thomas Crakes				
Supply Unit	Randolph Browning		<b>8. Finance/Administration Section:</b>		
FACL/SECM	Jason Hodge		Chief	Lawrence Lee/Robert Taylor (T)	
Ground Support Unit	M. Fitzgerald/M. Hoffman/J. Craddock		Time Unit	Tracy Falls (T)	
Communications Unit	Kevin Harper		Procurement Unit		
Medical Unit	Scott Mohlenbrok/Andy Branson (T)		Comp/Claims Unit	Cassandra Avila (T)	
ORDM	Casey Lewis (T)/Henry Morris (T)		Cost Unit	Andrea Sanchez (T)	
Trinity Spike LSC3	Chris Johansen		Equipment Time	Terrell Hope	
Trinity Spike FACL	Art Preciado				
Trinity Spike RCDM	Josh Wilcox				
Etna ICP RCDM	Troy Warren				
FDUL	Mary Naylor (T)				
<b>Prepared By: Name:</b>	Walter Herzog/Aaron Grove ( Position/Title: PSC		<b>Signature:</b> _____		
<b>ICS 203</b>	Date/Time: 9/20/2021 2300 hours				



## River Complex Weather Forecast



<b>FORECAST NO:</b>	49	<b>NAME OF FIRE:</b>	River Complex
<b>PREDICTION FOR:</b>	Tue 0700 to Sat 0700	<b>UNIT:</b>	Klamath National Forest
<b>SHIFT DATE:</b>	September 21, 2021	<b>Incident Meteorologist:</b>	Terry Lebo, Noah Myers (T)
<b>FORECAST ISSUED:</b>	1900 September 20, 2021		

### WEATHER DISCUSSION

High pressure building over the area will bring warming and drying conditions today. Relative humidity values will again drop below 20% this afternoon. Ridgetop winds will remain gusty overnight with poor relative humidity recovery. On Wednesday a dry, weak cold front will bring gusty north winds. Overall, warm and dry conditions continue.

#### TUESDAY:

**WEATHER:** Dry, sunny.  
**MAX TEMPERATURES:** Above 5500 ft: 62-73°F  
 Below 5500 ft: 73-85°F  
**MIN HUMIDITY:** 14-20%  
**CLOUD COVER @ 1500:** 0%  
**CHANCE WETTING RAIN:** 0%

**20 FOOT WINDS:** **Ridge Lines:** From the south around 10 mph gusting to 15 mph.  
**Valleys:** Light downslope through mid-morning becoming upslope 4 to 6 mph by late morning. A few gusts around 15 mph will be possible along south and southwest facing slopes in the afternoon.

**LAL:** 1

#### TUESDAY NIGHT:

**WEATHER:** Dry, mostly clear.  
**MIN TEMPERATURES:** 50-58°F  
**MAX HUMIDITY:** 35-45%  
**CHANCE WETTING RAIN:** 0%  
**20 FOOT WINDS:** **Ridge Lines:** From the southwest around 10 mph with gusts to 18 mph.  
**Valleys:** Downslope/downvalley 5 to 8 mph.

### OUTLOOK

**WEDNESDAY:** Partly cloudy. Highs 64 to 81°F, lows 41 to 55°F. Min RH 18-25%. Max RH 45-60%. Winds from the southwest becoming north 8 to 10 mph with gusts to 20 mph.

**THURSDAY:** Partly cloudy. Highs 68 to 85°F, lows 50 to 59°F. Min RH 20-26%. Max RH 35-45%. Wind from the northeast 5 to 8 mph with gusts to 15 mph.

**FRIDAY:** Mostly sunny. Highs 74 to 87°F, lows 52 to 60°F. Min RH 15 to 20%. Winds from the south 5 to 8 mph.

## FIRE BEHAVIOR FORECAST

FORECAST NUMBER: 47	TYPE OF FIRE: Wildfire
FIRE NAME: River Complex	OPERATIONAL PERIOD: September 21, 2021 24hr
DATE ISSUED: 9/20/21	TIME ISSUED: 2000
UNIT: CA-KNF, CA-SHF	SIGNED: _____ Typed/printed: Dennis Burns/s/ Dave Duran (T)/s/

### INPUTS

**WEATHER SUMMARY:** Warm and a little dryer, South wind, RH <20%

- Today Temps 73-85 RH 14-20%. Wind, S 10 gusts to 15 on the ridges, light upslopes begin late morning becoming 4-6 in the afternoon.
- Tonight Temps 50-58 RH 35-45% Wind SW 10 gusts to 18 on the ridges, Downslope/Valley 5-8 below the ridges.

**FUELS SUMMARY:** Dense mixed conifer, old-growth timber, heavy dead/down, mixed ground fuels. Fuel models best represented by 10, SH2, TL8, TU5, SH7, and GS2.

### OUTPUTS

#### FIRE BEHAVIOR

**GENERAL:** \*\*\*Fuels advisory active for Northern California\*\*\*

- Critically low Live & Dead fuel moistures. 100 and 1,000hr and Live Fuels remain dry.
- Fire behavior mostly in a backing alignment across the fire.
- Heavy dead fuels/timber-litter/light-flashy fuels are highly receptive and will continue to burn out.

ERC rebounding quickly, currently 76. Probability of ignition 70-80% in the afternoon.

#### SPECIFIC:

**Branch X:** Fire spread will be to the N and NE. Expect slow rates of spread while fire remains in a backing alignment. Increased surface fire activity with 1-2 ft FL's. Chance for isolated single tree torching. Heavy fuels will produce intense heat. Pockets of heavy dead and down will hold heat for long periods and produce intense heat. Any spotting will be short range and mostly from rollout. Structure threat exists in the Callahan area. Tonight, expect longer burning periods as RH recovery will be poor.

**Branch V:** The fire remains in a backing and flanking alignment. Expect slow rates of spread while fire remains in a backing alignment. Increased surface fire activity with 1-2 ft FL's. Chance for isolated torching. Any spotting will be short range and mostly from rollout. Structure threat to the Coffee Creek area still exists. Structure threat exists in the Eagle Creek Loop area. Many natural barriers to fire spread exist throughout the Branch, however, don't let your guard down, the fire will continue to creep through any available fuel. Tonight, expect longer burning periods as RH recovery will be poor.

**Cronan Fire:** No fire progression expected.

**All Areas:** Spotting from rollout will continue to be problematic. Slope-reversals are probable from any fire burning in drainage bottoms. Mop-up is extensive. Fire activity will moderate when it reaches the Red Salmon burn scar to the east.

**AIR OPERATIONS:** Smoke will impact visibility and effect aircraft availability.

### SAFETY

- Make sure Lookouts are posted in places where they can see potential spotting.
- Fire weakened timber poses a threat to personnel working in timber areas.
- Unburned fuel between you and the fire.

# Fuels and Fire Behavior Advisory

## Northern California

September 16, 2021, to September 30, 2021



**Subject:** Potential for extreme fire behavior due to continued critically low live and dead fuel moistures. Very dry conditions resulting from persistent drought, minimal snowpack and spring precipitation, periods of excessive heat have caused elevated to record fire danger rating values across much of northern California. Anticipated moisture could temporarily reduce some threat across the far north PSAs.

**Discussion:** Fires burning in northern California continue to exhibit extreme fire growth due to critical fuel conditions. Rapid fire spread can be fuels driven. Wind events have led to extreme rates of spread. Surface fuels are very receptive to embers. Long range spotting, area ignition, and group torching is occurring on large fires frequently.

**Difference from normal conditions:** Extreme to Exceptional levels of drought conditions continue to exist across much of Northern California. The drought is expected to persist or intensify through the rest of fire season. Deficient rainfall and snowpack with early melt off, coupled with periods of extreme heat has resulted in fuels that are critically dry, with record setting conditions for most areas.

### Concerns to Firefighters and the Public:

- Energy Release Component (ERC) at numerous weather stations set record maximums already this year. Recent scattered rain has reduced some ERC values, but fuels are rebounding quickly. Extreme fire behavior has been observed in all fuel types and both live and dead fuels. **Continue to anticipate increased spread rates, spotting, and active nighttime burning.**
- The combination of extreme levels of persistent drought and record-low rainfall and snowpack amounts has led to very low live and dead fuel moistures. 1000-hour fuel moistures continue to trend at record low levels in many areas. Live fuel moistures in grasses, shrubs, and trees, remain at critical levels in many areas of Northern California due to limited green-up this spring. **Expect fires to ignite easier, spread faster and burn hotter. Reports of blistered paint on vehicles have been surprisingly frequent so far this year. Do not expect fires to exhibit reduced fire behavior when entering areas of live fuels; anticipate increased spread rates and spotting.**
- Direct attack is often not feasible under regular diurnal wind conditions with ground resources. Aviation utilization is often insufficient in moderating rate of spread without immediate heavy ground resource response. **Anticipate higher resistance to control in all fuel types.**
- Northern California continues to experience large fire activity and multiple team deployments and will likely experience an extended fire season. It is important to be mindful of and manage fatigue for all resources. **Everyone, every day, returns home safely.**
- The frequency of North to Northeast offshore wind events increases from mid-September into the fall. These strong winds are often accompanied by very low RHs and will pose an increased hazard when combined with this year's critically dry fuels conditions. **Watch for change.**

### Mitigation Measures:

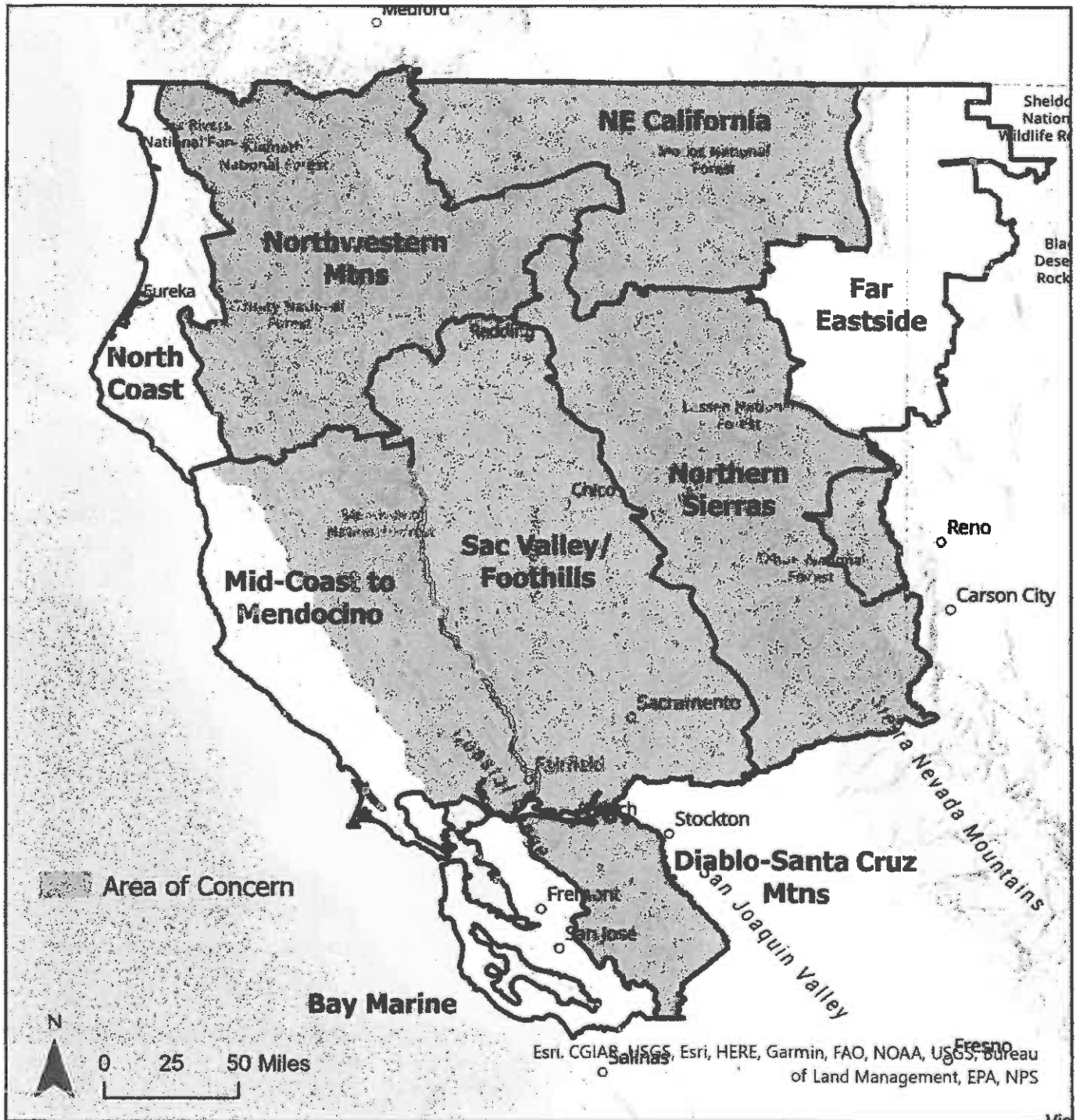
- Local and inbound fire personnel need to be aware that fire behavior across the state is exceeding normal expectations for this time of the year. **Local briefings need to be thorough and highlight specific fire environment conditions. These include but are not limited to local weather forecasts, PocketCards, ERC's, live and dead fuel moistures.**
- Suppression actions need to be based on good anchor points, escape routes, and safety zones. **Remember LCES. Experienced lookouts are essential under these conditions.**
- Base all actions on current and expected behavior of the fire. **Augment initial attack resources as incident activity dictates.**

**Area of Concern:** Northern California except for the following Predictive Service Areas: North Coast and Bay Marine, west of Highway 101 in Mid-Coast to Mendocino and Diablo-Santa Cruz, and the northeastern portion of Far Eastside.

# Fuels and Fire Behavior Advisory

## Northern California

September 16, 2021, to September 30, 2021





**Lookouts**  
**Communications**  
**Escape Routes**  
**Safety Zones**

## River Complex

Operation Period: 0700 9/21/2021 to 0700 9/22/2021

### SAFETY MESSAGE

#### Hazard Tree Safety

- Inspect area for hazard trees before starting work. Are there trees that have been falling, leaning, hung up, or have broken tops? Are there high-risk species? How long has the fire been burning in the area?
- Identify hazards and fell or avoid the hazard and flag.
- Take down hazard trees only with qualified sawyers and then only if necessary.

#### MAJOR HAZARDS AND RISKS

STEEP TERRAIN FATIGUE SPOT FIRES	ROLLING MATERIAL DEHYDRATION BUCKET DROPS	HEAVY EQUIPMENT SNAGS COMPLACENCY
--	---	---

*Be sure all elements of your safety plan are in place prior to engagement*

#### FIRE BEHAVIOR

1. Keep informed on fire weather conditions and forecasts.
2. Know what your fire is doing at all times.
3. Base all actions on current and expected behavior of the fire.

#### FIRELINE SAFETY

4. Identify escape routes and safety zones, and make them known.
5. Post lookouts when there is possible danger.
6. Be alert. Keep calm. Think clearly. Act decisively.

#### ORGANIZATIONAL CONTROL

7. Maintain prompt communication with your forces, your supervisor and adjoining forces.
8. Give clear instructions and insure they are understood.
9. Maintain control of your forces at all times.

#### IF YOU CONSIDER 1-9, THEN

10. Fight fire aggressively, having provided for safety first.

#### 18 WATCHOUTS

- Fire not scouted and sized up.
- In country not seen in daylight.
- Safety zones and escape routes not identified.
- Unfamiliar with weather and local factors influencing fire behavior.
- Uninformed on strategy, tactics, and hazards.
- Instructions and assignments not clear.
- No communication link between crewmembers and supervisors.
- Constructing line without safe anchor point.
- Building line downhill with fire below.
- Attempting frontal assault on fire.
- Unburned fuel between you and the fire.
- Cannot see main fire, not in contact with anyone who can.
- On a hillside where rolling material can ignite fuel below.
- Weather gets hotter and drier.
- Wind increases and/or changes direction.
- Getting frequent spot fires across line.
- Terrain or fuels make escape to safety zones difficult.
- Feel like taking a nap near fireline.

Name: Paul Leusch SOF1

Date: 9/21-22/21

# ASSIGNMENT LIST (ICS 204 WF)

CONTROLLED UNCLASSIFIED INFORMATION//BASIC

<b>1. Incident Name:</b> <p style="text-align: center; font-weight: bold;">RIVER COMPLEX</p>	<b>2. Operational Period:</b> Date From: 09/21/21    Date To: 09/22/21 Time From: 0700    Time To: 0700	<b>3. Branch</b> <b>Division</b> <p style="text-align: center; font-size: 2em; font-weight: bold;">V                      N</p>
---	---	--

<b>4. Operations Personnel:</b> Operations Section Chief: <b>John Goss/Maeve Juarez (T)</b> Branch Director: <b>David Neels</b> Division/Group Supervisor: <b>Jake Akerberg/Andrew Gavin (T)</b>		Night Ops: <b>Josh Eichamer (T)</b> Branch Safety: <b>Larry Wright</b> Air Attack: <b>Mike Fraklicks/Matt Counts</b>
---	--	--

5. Resources Assigned:	** Resources not in Bold are 24 Hour **						
Resource Identifier	LWD	Leader	Personnel	Request #	Hours	Reporting Location	
HC1 ANF-LITTLE TUJUNGA-IHC	9/21	<b>JOSEPH BUNTON</b>	18	<b>C-230</b>	<b>0700-1900</b>	<b>TRINITY SPIKE</b>	
HC2I LNF-LASSEN CREW 9	9/30	<b>ALLEN SCHULTZ</b>	18	<b>C-215</b>	<b>0700-1900</b>	<b>LINE SPIKE</b>	
HC2I MNF-ELK MOUNTAIN	10/1	<b>REYMUNDO REYES</b>	21	<b>C-216</b>	<b>0700-1900</b>	<b>LINE SPIKE</b>	
HC2 PVT-INBOUND	9/21	<b>WES NETTLESHIP</b>	20	<b>C-160</b>	<b>0700-1900</b>	<b>TRINITY SPIKE</b>	
SMOD MDF-MODOC CREW 1	9/30	<b>WILLIE ALMAND</b>	10	<b>O-1385</b>	<b>0700-1900</b>	<b>LINE SPIKE</b>	
ENG3 AZ-ORC-692	10/2	<b>TYLER MCGOVERN</b>	4	<b>E-732</b>	<b>0700-1900</b>	<b>TRINITY SPIKE</b>	
ENG3 PVT-GRAYBACK FORESTRY	10/2	<b>WIELY VOLZ</b>	3	<b>E-737</b>	<b>0700-1900</b>	<b>TRINITY SPIKE</b>	
ENG3 PVT-J3 CONTRACTING E-452	9/26	<b>CLAYTON CONSTANT</b>	3	<b>E-452</b>	<b>0700-1900</b>	<b>TRINITY SPIKE</b>	
ENG6 AZ-NAA-3665	9/25	<b>JASON HERRICK</b>	3	<b>E-637</b>	<b>0700-1900</b>	<b>TRINITY SPIKE</b>	
ENG6-LKR-8581	9/28	<b>KEGAN SPENCER</b>	5	<b>E-683</b>	<b>0700-1900</b>	<b>TRINITY SPIKE</b>	
ENG6 PVT-L&A WILDFIRE	9/26	<b>JUSTIN WILLIAMS</b>	3	<b>E-744</b>	<b>0700-1900</b>	<b>TRINITY SPIKE</b>	
ENG6 PVT-BLUE SKY FIRE E-689	9/29	<b>ALEX PARKER</b>	3	<b>E-689</b>	<b>0700-1900</b>	<b>TRINITY SPIKE</b>	
ENG6 PVT-R CONSTRUCTION	10/1	<b>RICHARD DEROCHE</b>	3	<b>E-730</b>	<b>0700-1900</b>	<b>TRINITY SPIKE</b>	
ENG6 PVT-GRAYBACK E-722	9/30	<b>DON SCRIVEN</b>	3	<b>E-722</b>	<b>0700-1900</b>	<b>TRINITY SPIKE</b>	
DOZ2 PVT-STOCKMEN'S	9/29	<b>ALAN HARRISON</b>	2	<b>E-622</b>	<b>0700-1900</b>	<b>TRINITY SPIKE</b>	
DOZ2-PVT-MOBLEY	9/29	<b>HOLDEN PALMER</b>	2	<b>E-182</b>	<b>0700-1900</b>	<b>TRINITY SPIKE</b>	
DOZ2-PVT-EMERY FARM			2	<b>E-401</b>	<b>0700-1900</b>	<b>TRINITY SPIKE</b>	
DOZ3 PVT-JUNGWIRTH	10/3	<b>SAM HENDRIX</b>	2	<b>E-126</b>	<b>0700-1900</b>	<b>TRINITY SPIKE</b>	
MAST PVT-DAVIS CORP. E-559	9/26	<b>CHASE NUGENT</b>	2	<b>E-559</b>	<b>0700-1900</b>	<b>TRINITY SPIKE</b>	
MAST PVT-ZEB'S TREE SERVICE	10/1	<b>AUSTIN BROWN</b>	2	<b>E-320</b>	<b>0700-1900</b>	<b>TRINITY SPIKE</b>	
CHIP-PVT-DAVIS CORP	9/24	<b>JAMES HUNNELL</b>	3	<b>E-623</b>	<b>0700-1900</b>	<b>TRINITY SPIKE</b>	

**6. Work Assignments:**  
Continue developing direct and indirect line in Sections 31 and 30 south of Minnehaha Creek. Mop up and patrol direct line to the north of Coffee Creek. Continue to improve indirect line as it progresses to the north around Eagle Creek subdivision. Provide structure protection to property along the Hwy 3 corridor.

**7. Special Instructions:**  
Avoid travel over the small bridge in Eagle Creek subdivision. Identify and collect equipment and trash for backhaul. READS will check in and out and with DIVS. Continue to collaborate with READs. All natural and cultural resource concerns are flagged with orange/white candy-stripe flagging. Mountain Medics AMBU #1 is available to Branch V DIVS.

8. Communications							
Name	Ch	Function	Rx Freq	Rx Tone	Tx Freq	Tx Tone	Notes
NIFC C31	5	COMMAND	173.0250N	T-9 100.0	163.8250N	T-9 100.0	CRAGGY PEAK
NIFC C86	7	COMMAND	166.1250N	T-9 100.0	162.1750N	T-9 100.0	BRANCH V, PACKERS PEAK
NIFC C97	B.5	COMMAND	168.1375N	T-9 100.0	165.1500N	T-9 100.0	BRANCH V, DIV Q - ROZ POINT
NIFC C112	B.6	COMMAND	173.6000N	T-9 100.0	162.0750N	T-9 100.0	BR V, BONANZA KING
R5 T4	B.10	TACTICAL	166.5500N	T-9 100.0	166.5500N	T-9 100.0	BR X, DIV K/U, BR V, DIV N, NIGHT DIV N/Q/R
A/G CMD	13	AIR TO GROUND	169.1500N		169.1500N		AIR TO GROUND COMMAND
A/G TAC	14	AIR TO GROUND	162.8125N		162.8125N		AIR TO GROUND TACTICAL
CALCORD	15	MEDICAL	156.0750N	T6 - 156.7	156.0750N	T6 - 156.7	MEDEVAC COORDINATION
AIRGUARD	16	AIRGUARD	168.6250N		168.6250N	110.9	ONE ON TRANSMIT ONLY - URGENT AIRCRAFT CONTACT

**9. Prepared by: Name:** J. Ferguson/H. Meyers/J. Dean (T)    RESL    Updated 9/21 at 1500 *W.H.*  
**ICS 204**    Date/Time: 9/20/2021    2200    Personnel Count: 132

# ASSIGNMENT LIST (ICS 204 WF)

CONTROLLED UNCLASSIFIED INFORMATION//BASIC

<b>1. Incident Name:</b> <b>RIVER COMPLEX</b>	<b>2. Operational Period:</b> Date From: 09/21/21    Date To: 09/22/21 Time From: 0700    Time To: 0700	<b>3. Branch</b> <b>V</b>	<b>Division</b> <b>N</b>
--	---	------------------------------	-----------------------------

Page 2 of 2    November

<b>4. Operations Personnel:</b> Operations Section Chief: <b>John Goss/Maeve Juarez (T)</b> Branch Director: <b>David Neels</b> Division/Group Supervisor: <b>Jake Akerberg/Andrew Gavin (T)</b>	Night Ops: <b>Josh Eichamer (T)</b> Branch Safety: <b>Larry Wright</b> Air Attack: <b>Mike Fraklicks/Matt Counts</b>
---	--

5. Resources Assigned:	** Resources not in Bold are 24 Hour **						
Resource Identifier	LWD	Leader	Personnel	Request #	Hours	Reporting Location	
WTT1 5J WATER	9/25	<b>CORY CLARK</b>	2	<b>E-308</b>	<b>0700-1900</b>	<b>TRINITY SPIKE</b>	
WTT2 PVT-GREAT BASIN FIRE	10/4	<b>GENE HANCOCK</b>	2	<b>E-439</b>	<b>0700-1900</b>	<b>TRINITY SPIKE</b>	
WTS2 PVT-GRANITE COMMERCIAL	9/26	<b>JAMES JOHNSON</b>	1	<b>E-235</b>	<b>0700-1900</b>	<b>TRINITY SPIKE</b>	
FMOD PVT-BROTHERS FIRE	9/25	<b>ANDY MCKEE</b>	2	<b>O-1150</b>	<b>0700-1900</b>	<b>TRINITY SPIKE</b>	
TFLD PETERMAN	9/24	<b>FORREST PETERMAN</b>	1	<b>O-1146</b>	<b>0700-1900</b>	<b>TRINITY SPIKE</b>	
TFLD(T) GRAHAM	9/28	<b>CHRISTOPHER GRAHAM</b>	1	<b>O-1327</b>	<b>0700-1900</b>	<b>TRINITY SPIKE</b>	
TFLD (T) THOMPSON	9/27	<b>BRYAN THOMPSON</b>	1	<b>O-1306</b>	<b>0700-1900</b>	<b>TRINITY SPIKE</b>	
HEQB(T) LOWRY	10/1	<b>STEPHEN LOWRY</b>	1	<b>O-1383</b>	<b>0700-1900</b>	<b>TRINITY SPIKE</b>	
AZ-FRY MEDICAL TEAM 2	9/30	<b>ADAM SHORT</b>	2	<b>O-1351</b>	<b>0700-1900</b>	<b>TRINITY SPIKE</b>	
REMS REMOTE ACCESS MEDICAL	9/30	<b>ADAM MACK</b>	4	<b>O-596</b>	<b>0700-1900</b>	<b>LINE SPIKE</b>	
RES ROUGH COUNTRY MED. TEAM 3	10/2	<b>NORM ROOKER</b>	2	<b>E-727</b>	<b>0700-1900</b>	<b>TRINITY SPIKE</b>	
REAF SANTILLAN	9/21	<b>EVERARDO SANTILLAN</b>	1	<b>O-753</b>	<b>0700-1900</b>	<b>TRINITY SPIKE</b>	
ARCH BROWN	9/29	<b>RYAN BROWN</b>	1	<b>O-1246</b>	<b>0700-1900</b>	<b>TRINITY SPIKE</b>	
REAF BARRAGAR	9/25	<b>JOTHAM BARRAGAR</b>	1	<b>O-1222</b>	<b>0700-1900</b>	<b>TRINITY SPIKE</b>	
REAF RADEMACHER	9/26	<b>ERIK RADEMACHER</b>	1	<b>O-1271</b>	<b>0700-1900</b>	<b>TRINITY SPIKE</b>	

**6. Work Assignments:**  
Continue developing direct and indirect line in Sections 31 and 30 south of Minnehaha Creek. Mop up and patrol direct line to the north of Coffee Creek. Continue to improve indirect line as it progresses to the north around Eagle Creek subdivision. Provide structure protection to property along the Hwy 3 corridor.

**7. Special Instructions:**  
Avoid travel over the small bridge in Eagle Creek subdivision. Identify and collect equipment and trash for backhaul. READS will check in and out and with DIVS. Continue to collaborate with READs. All natural and cultural resource concerns are flagged with orange/white candy-stripe flagging. Mountain Medics AMBU #1 is available to Branch V DIVS.

8. Communications							
Name	Ch	Function	Rx Freq	Rx Tone	Tx Freq	Tx Tone	Notes
NIFC C31	5	COMMAND	173.0250N	T-9 100.0	163.8250N	T-9 100.0	CRAGGY PEAK
NIFC C86	7	COMMAND	166.1250N	T-9 100.0	162.1750N	T-9 100.0	BRANCH V, PACKERS PEAK
NIFC C97	B.5	COMMAND	168.1375N	T-9 100.0	165.1500N	T-9 100.0	BRANCH V, DIV Q - ROZ POINT
NIFC C112	B.6	COMMAND	173.6000N	T-9 100.0	162.0750N	T-9 100.0	BR V, BONANZA KING
R5 T4	B.10	TACTICAL	166.5500N	T-9 100.0	166.5500N	T-9 100.0	BR X, DIV KUJ, BR V, DIV N, NIGHT DIV NQ/R
A/G CMD	13	AIR TO GROUND	169.1500N		169.1500N		AIR TO GROUND COMMAND
A/G TAC	14	AIR TO GROUND	162.8125N		162.8125N		AIR TO GROUND TACTICAL
CALCORD	15	MEDICAL	156.0750N	T6 - 156.7	156.0750N	T6 - 156.7	MEDEVAC COORDINATION
AIRGUARD	16	AIRGUARD	168.6250N		168.6250N	110.9	STONE ON TRANSMIT ONLY - URGENT AIRCRAFT CONTACT

**9. Prepared by: Name:** J. Ferguson/H. Meyers/J. Dean (T)    RESL    **Updated 9/21 at 1500** *W.H.*

ICS 204    Date/Time: 9/20/2021    2200    Personnel Count: 23

# ASSIGNMENT LIST (ICS 204 WF)

CONTROLLED UNCLASSIFIED INFORMATION//BASIC

<b>1. Incident Name:</b> <b>RIVER COMPLEX</b>	<b>2. Operational Period:</b> Date From: 09/21/21    Date To: 09/22/21 Time From: 0700    Time To: 0700	<b>3. Branch</b> <b>V</b>	<b>Division</b> <b>Q</b>
<b>4. Operations Personnel:</b>		Page 1 of 1	Quebec

Operations Section Chief: <b>John Goss/Maeve Juarez (T)</b>	Night Ops: <b>Josh Elchamer (T)</b>
Branch Director: <b>David Neels</b>	Branch Safety: <b>Larry Wright</b>
Division/Group Supervisor: <b>Brian Fabbri/Luke Langhorst (T)</b>	Air Attack: <b>Mike Fraklicks/Matt Counts</b>

5. Resources Assigned:	** Resources not in Bold are 24 Hour **						
Resource Identifier	LWD	Leader	Personnel	Request #	Hours	Reporting Location	
<b>HC2 PVT-R&amp;R CONTRACTING</b>	9/28	<b>ALFREDO MARCELINO</b>	20	<b>C-211</b>	<b>0700-1900</b>	<b>TRINITY SPIKE</b>	
<b>WFM2 SRF-SIX RIVERS</b>	10/2	<b>TRISTAN KIEHL</b>	9	<b>O-1417</b>	<b>0700-1900</b>	<b>TRINITY SPIKE</b>	
<b>ENG3 KNF-345</b>	9/21	<b>JON MANN</b>	5	<b>E-9</b>	<b>0700-1900</b>	<b>TRINITY SPIKE</b>	
<b>ENG3 PNF-313</b>	9/22	<b>ERIC GUZMAN</b>	5	<b>E-581</b>	<b>0700-1900</b>	<b>TRINITY SPIKE</b>	
<b>ENG3 SHF-361</b>	9/28	<b>LONNY HAGEDON</b>	5	<b>E-666</b>	<b>0700-1900</b>	<b>TRINITY SPIKE</b>	
<b>ENG3 AZ-PNP-523</b>	9/23	<b>DAVID MENIJIVAR</b>	4	<b>E-616</b>	<b>0700-1900</b>	<b>TRINITY SPIKE</b>	
<b>ENG4 WY-ALX-B11</b>	9/23	<b>BOB MCCANN</b>	3	<b>E-603</b>	<b>0700-1900</b>	<b>TRINITY SPIKE</b>	
<b>ENG4 PVT-SUNDANCE FIRE E-583</b>	9/22	<b>BEAU PATTERSON</b>	3	<b>E-583</b>	<b>0700-1900</b>	<b>TRINITY SPIKE</b>	
<b>ENG6 MT-BRF-651</b>	9/28	<b>JARROD CHANDLER</b>	6	<b>E-682</b>	<b>0700-1900</b>	<b>TRINITY SPIKE</b>	
<b>ENG6 AZ-ASF-673</b>	9/22	<b>TYLER HALL</b>	6	<b>E-613</b>	<b>0700-1900</b>	<b>TRINITY SPIKE</b>	
<b>ENG6 UT-CO-BR11</b>	9/28	<b>NATHAN TRUJILLO</b>	3	<b>E-690</b>	<b>0700-1900</b>	<b>TRINITY SPIKE</b>	
<b>ENG6 PVT-BIG STATE E-338</b>	10/5	<b>ANTONIO PETERSEN</b>	3	<b>E-338</b>	<b>0700-1900</b>	<b>TRINITY SPIKE</b>	
<b>ENG6 PVT-DIAMOND FIRE E-615</b>	9/23	<b>TYLER DYER</b>	3	<b>E-615</b>	<b>0700-1900</b>	<b>TRINITY SPIKE</b>	
<b>ENG6 PVT-NATIONAL WILDLAND E-6</b>	9/23	<b>AARON MANDEL</b>	3	<b>E-617</b>	<b>0700-1900</b>	<b>TRINITY SPIKE</b>	
<b>MAST PVT-A&amp;F ENTERPRISES</b>	9/25	<b>GARY AINGER</b>	2	<b>E-405</b>	<b>0700-1900</b>	<b>TRINITY SPIKE</b>	
<b>FEL1 PVT-RESTORATION SOLUTION</b>	9/28	<b>BRENT RACHER</b>	2	<b>E-465</b>	<b>0700-1900</b>	<b>TRINITY SPIKE</b>	
<b>WTS2 PVT-HURLIMANN</b>	10/3	<b>COLBY GULLY</b>	1	<b>E-273</b>	<b>0700-1900</b>	<b>TRINITY SPIKE</b>	
<b>WTS2 PVT-ROCKY MOUNTAIN FIRE</b>	9/23	<b>JIMMY FOSTER</b>	1	<b>E-352</b>	<b>0700-1900</b>	<b>TRINITY SPIKE</b>	
<b>WTS2 PVT-H &amp; H FEEDERS</b>	9/24	<b>MARK HURLIMANN</b>	1	<b>E-179</b>	<b>0700-1900</b>	<b>TRINITY SPIKE</b>	
<b>FMOD PVT-W. MOUNTAIN TIMBER</b>	9/28	<b>DAN KECK</b>	2	<b>O-823</b>	<b>0700-1900</b>	<b>TRINITY SPIKE</b>	
<b>EMPF SPELLMAN</b>	9/25	<b>RONALD SPELLMAN</b>	1	<b>O-1004</b>	<b>0700-1900</b>	<b>TRINITY SPIKE</b>	
<b>REAF PROCHOVNICK</b>	9/22	<b>T. PROCHOVNICK</b>	1	<b>O-1068</b>	<b>0700-1900</b>	<b>TRINITY SPIKE</b>	

**6. Work Assignments:**  
Continue patrol and mop up of control lines from Boulder Lake Trailhead easterly to the northwest corner of Section 13. Account for equipment on division and backhaul as appropriate.

**7. Special Instructions:**  
Identify and collect equipment for backhaul.  
READS will check in and out and with DIVS. Continue to collaborate with READS. All natural and cultural resource concerns are flagged with orange/white candy-stripe flagging.  
Mountain Medics AMBU #1 is available to Branch V DIVS.

8. Communications							
Name	Ch	Function	Rx Freq	Rx Tone	Tx Freq	Tx Tone	Notes
NIFC C31	5	COMMAND	173.0250N	T-9 100.0	163.8250N	T-9 100.0	CRAGGY PEAK
NIFC C86	7	COMMAND	166.1250N	T-9 100.0	162.1750N	T-9 100.0	BRANCH V, PACKERS PEAK
NIFC C97	B.5	COMMAND	168.1375N	T-9 100.0	165.1500N	T-9 100.0	BRANCH V, DIV Q - ROZ POINT
NIFC C112	B.6	COMMAND	173.6000N	T-9 100.0	162.0750N	T-9 100.0	BR V, BONANZA KING
R5 T5	B.11	TACTICAL	167.1125N	T-9 100.0	167.1125N	T-9 100.0	BR V, DIV Q
A/G CMD	13	AIR TO GROUND	169.1500N		169.1500N		AIR TO GROUND COMMAND
A/G TAC	14	AIR TO GROUND	162.8125N		162.8125N		AIR TO GROUND TACTICAL
CALCORD	15	MEDICAL	156.0750N	T6 - 156.7	156.0750N	T6 - 156.7	MEDEVAC COORDINATION
AIRGUARD	16	AIRGUARD	168.6250N		168.6250N	110.9	PHONE ON TRANSMIT ONLY - URGENT AIRCRAFT CONTACT

**9. Prepared by: Name:** J. Ferguson/H. Meyers/J. Dean (T)    **RESL**    **Updated 9/21 at 1500**    *W.N.*









# ASSIGNMENT LIST (ICS 204 WF)

CONTROLLED UNCLASSIFIED INFORMATION//BASIC

<b>1. Incident Name:</b> <b>RIVER COMPLEX</b>	<b>2. Operational Period:</b> Date From: 09/21/21    Date To: 09/22/21 Time From: 0700    Time To: 0700	<b>3. Branch</b> <b>V</b>	<b>Division</b> <b>CONTINGENCY SOUTH</b>
--	---	------------------------------	---

Page 1 of 2

<b>4. Operations Personnel:</b> Operations Section Chief: <b>John Goss/Maeve Juarez (T)</b> Branch Director: <b>David Neels</b> Division/Group Supervisor: <b>Brian Tai</b>	Night Ops: <b>Josh Eichamer (T)</b> Branch Safety: <b>Larry Wright</b> Air Attack: <b>Mike Fraklicks/Matt Counts</b>
--	--

5. Resources Assigned:	** Resources not in Bold are 24 Hour **						
Resource Identifier	LWD	Leader	Personnel	Request #	Hours	Reporting Location	
DOZ2-AR-OUF 221	9/27	JUSTIN ROSE	2	E-387	0700-1900	TRINITY SPIKE	
DOZ2-OK-OKS-SE-181	9/30	STEVEN PAINTER	1	E-402	0700-1900	TRINITY SPIKE	
DOZ2-PVT-CRAIG MOUNTAIN	9/22	KYLE ALBRIGHT	2	E-315	0700-1900	TRINITY SPIKE	
DOZ2 PVT-OWENS FREIGHT	9/26	TYLER HARGIS	2	E-620	0700-1900	TRINITY SPIKE	
DOZ2-PVT-BLACK OPERATIONS	9/30	WILL BLACK	2	E-333	0700-1900	TRINITY SPIKE	
DOZ2-PVT-DENNIS 242	9/21	MATT BROWN	2	E-156	0700-1900	TRINITY SPIKE	
MAST PVT-NORTH STATE EQUIP	9/23	CARSON METZ	2	E-558	0700-1900	TRINITY SPIKE	
MAST PVT-HAYDEN CONTRACTING	10/4		2	E-384	0700-1900	TRINITY SPIKE	
MAST PVT-LAP E-461	9/29	CYLE MOSS	2	E-461	0700-1900	TRINITY SPIKE	
MAST PVT-LAP 11882	9/28	TROY SMITH	2	E-215	0700-1900	TRINITY SPIKE	
MAST PVT-DENNIS	9/25	PAT DENNIS	2	E-624	0700-1900	TRINITY SPIKE	
MAST PVT-MILLER EXCAVATING	9/25	KALAH MILLER	2	E-216	0700-1900	TRINITY SPIKE	
MAST PVT-DAVIS CORP. E-459	9/27	RANDY BLANSETT	2	E-459	0700-1900	TRINITY SPIKE	
SKG1 PVT-FORESTRY ALTERGOTT	9/29	NATHAN BEAN	2	E-539	0700-1900	TRINITY SPIKE	
SKG2 PVT-SALOMON LOGGING	10/1	TIM NESMITH	2	E-538	0700-1900	TRINITY SPIKE	
SKG2 PVT-ONLY A MILE	10/6	BRADLEY THOMPSON	2	E-537	0700-1900	TRINITY SPIKE	
SKG2 PVT-UPPER VALLEY	9/30	JAMES KRUCKEBERG	2	E-448	0700-1900	TRINITY SPIKE	
FEL1 PVT-HEADRICK LOGGING	9/23	RICK MASON	1	E-395	0700-1900	TRINITY SPIKE	
FEL2 PVT-SC LOGGING, LLC	10/3	DUSTIN PHILLIPS	2	E-397	0700-1900	TRINITY SPIKE	
LDFR PVT-SW MAINT CORP	10/3	GARY WRIGHT	1	E-569	0700-1900	TRINITY SPIKE	
GRD PVT-M PETERS	10/2	ALEXANDER GREY	2	E-506	0700-1900	TRINITY SPIKE	
GRD2 PVT-JOHNSON	9/26	JACK HOTTENDORF	2	E-543	0700-1900	TRINITY SPIKE	
WTS2 PVT-DYNAMITE TACTICAL	9/26	FRED SANCHEZ	1	E-572	0700-1900	TRINITY SPIKE	
WTS2 PVT-ALPINE	9/27	CONRAD BURBANK	1	E-262	0700-1900	TRINITY SPIKE	

**6. Work Assignments:**  
 Scout and construct contingency line from DP63 to DP65 and to the northwest. Construct in-direct handline from DP63 to DP61. Scout and construct contingency line east of Highway 3 from DP61 to DP70.

**7. Special Instructions:**  
 Coordinate traffic control along Hwy. 3 as necessary.  
 Continue to collaborate with READs. All natural and cultural resource concerns are flagged with orange/white candy-stripe flagging.  
 Mountain Medics AMBU #1 is available to Branch V DIVS.

**8. Communications**

Name	Ch	Function	Rx Freq	Rx Tone	Tx Freq	Tx Tone	Notes
NIFC C31	B.3	COMMAND	173.0250N	T-9 100.0	163.8250N	T-9 100.0	CRAGGY PEAK
NIFC C112	B.6	COMMAND	173.6000N	T-9 100.0	162.0750N	T-9 100.0	BR V, BONANZA KING
NIFC T1	B.7	TACTICAL	168.0500N	T-9 100.0	168.0500N	T-9 100.0	BR X, DIV L, NIGHT K/L/U/M, CONT.
A/G CMD	13	AIR TO GROUND	169.1500N		169.1500N		AIR TO GROUND COMMAND
A/G TAC	14	AIR TO GROUND	162.8125N		162.8125N		AIR TO GROUND TACTICAL
CALCORD	15	MEDICAL	156.0750N	T6 - 156.7	156.0750N	T6 - 156.7	MEDEVAC COORDINATION
AIRGUARD	16	AIRGUARD	168.6250N		168.6250N	110.9	TONE ON TRANSMIT ONLY - URGENT AIRCRAFT CONTACT

<b>9. Prepared by: Name:</b>	J. Ferguson/H. Meyers/J. Dean (T)	RESL	<b>Updated 9/21 at 1500</b>	<i>W.H.</i>
<b>ICS 204</b>	Date/Time: 9/20/2021	2200	Personnel Count:	43





# ASSIGNMENT LIST (ICS 204 WF)

CONTROLLED UNCLASSIFIED INFORMATION/BASIC

<b>1. Incident Name:</b>	<b>2. Operational Period:</b>	<b>3. Branch</b>	<b>Division</b>
<b>RIVER COMPLEX</b>	Date From: 09/21/21      Date To: 09/22/21 Time From: 0700              Time To: 0700	<b>X</b>	<b>Cronan</b>

<b>4. Operations Personnel:</b>		<b>Page 1 of 1</b>
Operations Section Chief: <b>John Goss/Maeve Juarez (T)</b>	Night Ops: <b>Josh Eichamer (T)</b>	
Branch Director: <b>Matt Conklin</b>	Branch Safety: <b>Larry Wright</b>	
Division/Group Supervisor:	Air Attack: <b>Mike Fraklicks/Matt Counts</b>	

5. Resources Assigned:	** Resources not in Bold are 24 Hour **					
Resource Identifier	LWD	Leader	Personnel	Request #	Hours	Reporting Location
<b>ENG6 PVT-ROCKY POINT-324</b>	9/23	<b>SETH COLBRY</b>	3	<b>E-596</b>	0700-1900	<b>ETNA ICP</b>
<b>ENG6 PVT-BALI-SON E-480</b>	10/3	<b>MICHAEL BALIZAN</b>	3	<b>E-480</b>	0700-1900	<b>ETNA ICP</b>

**6. Work Assignments:**  
 Patrol and mop up along Sawyers Bar Road. Recover all accountable property off of the fire. Coordinate with Ground Support for back haul.

**7. Special Instructions:**  
 Etna Ambulance is available to all DIVS in Branch X.

8. Communications							
Name	Ch	Function	Rx Freq	Rx Tone	Tx Freq	Tx Tone	Notes
NIFC C1	3	COMMAND	170.9750N	T-9 100.0	168.7000N	T-9 100.0	EDDY GULCH LOOKOUT
NIFC C85	6	COMMAND	173.1375N	T-9 100.0	162.5875N	T-9 100.0	BLUE RIDGE LOOKOUT
NIFC T7	12	TACTICAL	168.2500N	T-9 100.0	168.2500N	T-9 100.0	
A/G CMD	13	AIR TO GROUND	169.1500N		169.1500N		AIR TO GROUND COMMAND
A/G TAC	14	AIR TO GROUND	162.8125N		162.8125N		AIR TO GROUND TACTICAL
CALCORD	15	MEDICAL	156.0750N	T6 - 156.7	156.0750N	T6 - 156.7	MEDEVAC COORDINATION
AIRGUARD	16	AIRGUARD	168.6250N		168.6250N	110.9	

<b>9. Prepared by: Name:</b>	J. Ferguson/H. Meyers/J. Dean (T)	RESL	<b>Updated 9/21 at 1500</b>
ICS 204	Date/Time: 9/20/2021	2200	Personnel Count: <b>6</b>

# ASSIGNMENT LIST (ICS 204 WF)

CONTROLLED UNCLASSIFIED INFORMATION//BASIC

<b>1. Incident Name:</b> <p style="text-align: center;"><b>RIVER COMPLEX</b></p>	<b>2. Operational Period:</b> Date From: 09/21/21    Date To: 09/22/21 Time From: 0700            Time To: 0700	<b>3. Branch</b> <b>Division</b> <p style="text-align: center;"><b>X</b>    <b>U/K/L</b></p>
---	---	---

Page 1 of 1

<b>4. Operations Personnel:</b> Operations Section Chief: <b>John Goss/Maeve Juarez (T)</b> Branch Director: <b>Matt Conklin</b> Division/Group Supervisor: <b>Dave Valencia</b>	Night Ops: <b>Josh Eichamer (T)</b> Branch Safety: <b>Larry Wright</b> Air Attack: <b>Mike Fraklicks/Matt Counts</b>
---	--

5. Resources Assigned:	** Resources not in Bold are 24 Hour **						
Resource Identifier	LWD	Leader	Personnel	Request #	Hours	Reporting Location	
HC2 PVT-TORRES CREW 14	9/25	ISMAEL LOPEZ	20	C-196	0700-1900	ETNA ICP	
ENG3 KNF-46	10/3	NICHOLAS KNIGHT	5	E-10	0700-1900	ETNA ICP	
ENG3 NV-CLCX-LYON-B35	9/25	JOE SANTOS	3	E-598	0700-1900	ETNA ICP	
ENG6 PVT-NATIONAL WILDLAND E-170	10/1	BRIAN ENNIS	3	E-170	0700-1900	ETNA ICP	
ENG6 PVT-LITE EM UP E-636	9/25	BOB VIGER	3	E-636	0700-1900	ETNA ICP	
ENG6 PVT-R&R FIELD SERVICES	9/29	MICHAEL COX	3	E-687	0700-1900	ETNA ICP	
EXCA PVT-WD HEAVY EQUIPMENT	10/3	ADAM DANIELS	2	E-751	0700-1900	ETNA ICP	
MAST PVT-LAP E-319	10/4	KYLE PARKER	2	E-319	0700-1900	ETNA ICP	
MAST PVT-NORTHSTATE EQUIPMENT	10/4	DONOVAN HILLAN	2	E-753	0700-1900	ETNA ICP	
EMPF HUISMANN	9/26	AARON HUISMAN	1	O-1223	0700-1900	ETNA ICP	
REMS FRESNO FIRE	9/22	JASON MOORE	4	O-1121	0700-1900	ETNA ICP	
HEQB (T) JAMIESON	10/7	TRISTAN JAMIESON	1	O-798	0700-1900	ETNA ICP	
REAF HUSTON	9/28	KELCY HUSTON	1	O-1227	0700-1900	ETNA ICP	

**6. Work Assignments:**  
Mop up and patrol along Cecilville Road and from the southern 17 Road and Cecilville Road junction to the L/M DIV break, at Fox Creek, along the 7 Road to keep fire within current containment lines. Identify opportunities for rehab in areas of full containment.

**7. Special Instructions:**  
Backhaul all accountable property not critical to meet control objectives.  
READS will check in and out and with DIVS. Continue to collaborate with READs. All natural and cultural resource concerns are flagged with orange/white candy-stripe flagging.  
24 hour resources are assigned to Div L during the day and Div Night K/L/M/U during the night.  
Etna Ambulance is available to all Divisions in Branch X.

8. Communications							
Name	Ch	Function	Rx Freq	Rx Tone	Tx Freq	Tx Tone	Notes
NIFC C1	3	COMMAND	170.9750N	T-9 100.0	168.7000N	T-9 100.0	EDDY GULCH LOOKOUT
NIFC C11	4	COMMAND	170.6875N	T-9 100.0	166.5750N	T-9 100.0	ABOVE CECILVILLE
NIFC C86	7	COMMAND	168.1250N	T-9 100.0	162.1750N	T-9 100.0	BRANCH V, PACKERS PEAK
R5 T4	B.10	TACTICAL	166.5500N	T-9 100.0	166.5500N	T-9 100.0	BR X, DIV K/U, BR V, DIV N, NIGHT DIV N/Q/R
A/G CMD	13	AIR TO GROUND	169.1500N		169.1500N		AIR TO GROUND COMMAND
A/G TAC	14	AIR TO GROUND	162.8125N		162.8125N		AIR TO GROUND TACTICAL
CALCORD	15	MEDICAL	156.0750N	T6 - 156.7	156.0750N	T6 - 156.7	MEDEVAC COORDINATION
AIRGUARD	16	AIRGUARD	168.6250N		168.6250N	110.9	

**9. Prepared by: Name:** J. Ferguson/H. Meyers/J. Dean (T)    RESL    Updated 9/21 at 1500 N.H.

ICS 204    Date/Time: 9/20/2021 2200    Personnel Count: 50

NIMS IAP

CONTROLLED UNCLASSIFIED INFORMATION//BASIC

# ASSIGNMENT LIST (ICS 204 WF)

CONTROLLED UNCLASSIFIED INFORMATION//BASIC

<b>1. Incident Name:</b> <p style="text-align: center; font-weight: bold;">RIVER COMPLEX</p>	<b>2. Operational Period:</b> Date From: 09/21/21    Date To: 09/22/21 Time From: 0700    Time To: 0700	<b>3. Branch</b> <b>Division</b> <p style="text-align: center; font-size: 2em; font-weight: bold;">X                                      M</p>
---	---	--

<b>4. Operations Personnel:</b> Operations Section Chief: <b>John Goss/Maeve Juarez (T)</b> Branch Director: <b>Matt Conklin</b> Division/Group Supervisor: <b>Rob Winkler/Scott Brewer (T)</b>		Night Ops: <b>Josh Eichamer (T)</b> Branch Safety: <b>Larry Wright</b> Air Attack: <b>Mike Fraklicks/Matt Counts</b>
--	--	--

5. Resources Assigned:		** Resources not in Bold are 24 Hour **					
Resource Identifier	LWD	Leader	Personnel	Request #	Hours	Reporting Location	
HC1 LPF-ARROYO GRANDE-IHC	9/21	PHIL HERNANDEZ	20	C-229	0700-1900	ETNA ICP	
HC2IA PVT-FIRESTORM NCC19	9/29	GRAHAM LOWE	20	C-51	0700-1900	ETNA ICP	
HC2-PVT-CABRERA C-212	9/29	BENITO CABRERA	20	C-212	0700-1900	ETNA ICP	
HC2-PVT-CABRERA C-213	9/29	LEONARDO CABRERA	20	C-213	0700-1900	ETNA ICP	
WFM2 ALMANOR CREW 1	10/1	COREY BUCKLEY	7	O-1403	0700-1900	ETNA ICP	
WFM2 LNF-EAGLE LAKE	9/30	BEN WHEELER	7	O-1329	0700-1900	ETNA ICP	
ENG3 MDF-365	9/22	CHAD WARD	4	E-575	0700-1900	ETNA ICP	
ENG3 PNF-330	9/22	DAMON LONG	5	E-580	0700-1900	ETNA ICP	
ENG3 LPF-374	9/22	JAIMECOPE	5	E-594	0700-1900	ETNA ICP	
ENG3 NV-HTF-353	9/23	JUSTIN BEDARD	5	E-597	0700-1900	ETNA ICP	
ENG3 LPF-331	9/22	CHASEN URBAN	5	E-600	0700-1900	ETNA ICP	
ENG3 SVF-1518	9/27	STEVE POLING	3	E-606	0700-0700	ETNA ICP	
ENG3 LST-3118	9/26	JAIME CARDENAS	3	E-556	0700-1900	ETNA ICP	
ENG3 CDD-7372	9/23	CHAD MILSON	4	E-593	0700-1900	ETNA ICP	
ENG6 CND-6646	9/23	KEVIN EHRET	3	E-595	0700-1900	ETNA ICP	
DO22 PVT-PONYTAIL EXPRESS	9/25	CLOVIS HOOPER	2	E-386	0700-1900	ETNA ICP	
DO22-PVT-JOHNSON CONTRACT	9/30	BRANDON FERRIS	2	E-391	0700-1901	ETNA ICP	
DO23 PVT-MILE HIGH	9/26	TORIN THOMPSON	2	E-92	0700-1900	ETNA ICP	
MAST2 PVT-PETERS ENTERPRISES		ADAM ALTBRIGHT	2	E-243	0700-1900	ETNA ICP	
EXCA PVT-PETERS	10/5	ETHAN PETER	2	E-756	0700-1900	ETNA ICP	
CHIP-PVT-NORTH ZONE FALLERS	9/28	GAGE INGRAM	3	E-497	0700-1900	ETNA ICP	
CHIP-PVT-BIG BARK CHIPPERS	9/22	KYLE BRITAIN	3	E-573	0700-1900	ETNA ICP	

**6. Work Assignments:**  
Hold and secure existing control lines from Fox Creek through Sugar Hill/McKeen Divide toward Mill Creek Trailhead. Improve current trail prism to utilize as control line. Provide for infrastructure protection in the area of Unalayee. Scout indirect containment control lines towards DP 35.

**7. Special Instructions:**  
Identify and collect equipment for backhaul.  
READS will check in and out and with DIVS. Continue to collaborate with READs. All natural and cultural resource concerns are flagged with orange/white candy-stripe flagging.  
Etna Ambulance is available to all Divisions in Branch X.

8. Communications							
Name	Ch	Function	Rx Freq	Rx Tone	Tx Freq	Tx Tone	Notes
NIFC C31	5	COMMAND	173.0250N	T-9 100.0	163.8250N	T-9 100.0	CRAGGY PEAK
NIFC C86	7	COMMAND	166.1250N	T-9 100.0	162.1750N	T-9 100.0	BRANCH V, PACKERS PEAK
NIFC T5	B.9	TACTICAL	166.7250N	T-9 100.0	166.7250N	T-9 100.0	BR X, DIV M
A/G CMD	13	AIR TO GROUND	169.1500N		169.1500N		AIR TO GROUND COMMAND
A/G TAC	14	AIR TO GROUND	162.8125N		162.8125N		AIR TO GROUND TACTICAL
CALCORD	15	MEDICAL	156.0750N	T6 - 156.7	156.0750N	T6 - 156.7	MEDEVAC COORDINATION
AIRGUARD	16	AIRGUARD	168.6250N		168.6250N	110.9	TO NE ON TRANSMIT ONLY - URGENT AIRCRAFT CONTACT

<b>9. Prepared by: Name:</b>	J. Ferguson/H. Meyers/J. Dean (T)	RESL	<b>Updated 9/21 at 1500</b>	<i>W.H.</i>
ICS 204	Date/Time: 9/20/2021	2200	Personnel Count: 147	





# ASSIGNMENT LIST (ICS 204 WF)

CONTROLLED UNCLASSIFIED INFORMATION/BASIC

<b>1. Incident Name:</b> RIVER COMPLEX	<b>2. Operational Period:</b> Date From: 09/21/21 Date To: 09/22/21 Time From: 0700 Time To: 0700	<b>3. Branch</b> NIGHT	<b>Division</b> U/K/L/M
---	---	---------------------------	----------------------------

Page 1 of 1

<b>4. Operations Personnel:</b>		Night Ops: Josh Eichamer (T)	
Operations Section Chief: John Goss/Maeve Juarez (T)	Branch Director:	Branch Safety:	
Division/Group Supervisor: Bill Robinson/Anna Wright (T)		Air Attack: Mike Fraklicks/Matt Counts	

5. Resources Assigned:		** Resources not in Bold are 24 Hour **					
Resource Identifier	LWD	Leader	Personnel	Request #	Hours	Reporting Location	
HC2-PVT-CALDERON-CFS#1	9/27	ARTURO CALDERON	20	C-210	1900-0700	ETNA ICP	
ENG3 SVF-1518	9/27	STEVE POLING	3	E-606	0700-0700	ETNA ICP	
ENG3 CO-CDFS-432	9/25	PHILIP STEVENS	4	E-639	1900-0700	ETNA ICP	
ENG3 NM-N6S-317	9/26	KARINA HERNANDEZ	4	E-667	1900-0700	ETNA ICP	
ENG6 PVT-ROCKY POINT-117	10/1	DANNY ROGERS	3	E-289	1900-0700	ETNA ICP	
ENG6 PVT-OUTBACK E-420	9/25	RICK MANCHESTER	3	E-420	1900-0700	ETNA ICP	
EMTF SHARKEY	9/26	LIAM SHARKEY	1	O-1134	1900-0700	ETNA ICP	

**6. Work Assignments:**  
Patrol and monitor existing lines. Provide for structure protection as necessary. Continue direct and indirect line construction where able to do so.

**7. Special Instructions:**  
Identify and collect equipment for backhaul. All natural and cultural resource concerns are flagged with orange/white candy-stripe flagging. Mountain Medics AMB#2 is available to DIVS U/K/L/M.

8. Communications							
Name	Ch	Function	Rx Freq	Rx Tone	Tx Freq	Tx Tone	Notes
NIFC C1	3	COMMAND	170.9750N	T-9 100.0	168.7000N	T-9 100.0	EDDY GULCH LOOKOUT
NIFC C11	4	COMMAND	170.8875N	T-9 100.0	166.5750N	T-9 100.0	ABOVE CECILVILLE
NIFC C86	7	COMMAND	166.1250N	T-9 100.0	162.1750N	T-9 100.0	BRANCH V, PACKERS PEAK
NIFC T5	B.9	TACTICAL	166.7250N	T-9 100.0	166.7250N	T-9 100.0	BR X, DIV M
A/G CMD	13	AIR TO GROUND	169.1500N		169.1500N		AIR TO GROUND COMMAND
A/G TAC	14	AIR TO GROUND	162.8125N		162.8125N		AIR TO GROUND TACTICAL
CALCORD	15	MEDICAL	156.0750N	T6 - 156.7	156.0750N	T6 - 156.7	MEDEVAC COORDINATION
AIRGUARD	16	AIRGUARD	168.6250N		168.6250N	110.9	STONE ON TRANSMIT ONLY - URGENT AIRCRAFT CONTACT

**9. Prepared by:** Name: J. Ferguson/H. Meyers/J. Dean (T) RESL  
Updated 9/21 at 1500 W.H.  
Date/Time: 9/20/2021 2200 Personnel Count: 38



AIR OPERATIONS SUMMARY		PREPARED BY: Terry Harris	PREPARED DATE/TIME: 9/20/2021	1800									
1. INCIDENT NAME: RIVER COMPLEX		2. OPERATIONAL PERIOD DATE/TIME: 9/21/21	0800-2000	SUNRISE: 6:58									
3. REMARKS (Safety Notes, Hazards, Air Operations Special Equipment, etc.)		5. TFR Information											
-ALL FIREFIGHTING AIRCRAFT NEED TO SQUAWK 1256. -HEADS UP WHEN PERFORMING WATER DROPS AROUND CREWS ON THE GROUND -MAINTAIN CLEAR COMMUNICATIONS -CREWS STAY AWAY FROM WATER DROPS INCLUDING APPROACH AND DEPARTURES 086 TRINITY CENTER AIRPORT CLOSED RIU 08/223 A-30 SERVICE TEMPORARY AIRPORT CONTROL TOWER 122.225 CLASS D RIU 08/021 TRINITY LAKE APPROVED N30 58.271' X 122 40.5381' HELIBASE INFORMATION: SCOTT VALLEY 41° 33.47 x 122° 51.30 HOGG 2728' TRINITY CENTER HELIBASE - MRB 40° 58.97 x 122° 41.62' HIGE 2390' EMAIL DAILY COSTS TO: <a href="mailto:Robert.taylor@usds.gov">Robert.taylor@usds.gov</a> <a href="mailto:andrea_sanchez@firenet.gov">andrea_sanchez@firenet.gov</a> <a href="mailto:nopsaviation@gmail.com">nopsaviation@gmail.com</a>		4. MEDEVAC A/C: TRINITY CENTER HELIBASE SHORT HAUL 38HX PHONE 307-259-3397 MAKE/MODEL AS350 B3  REDDING NIGHT HOIST GUARD 822 530-551-1222 UH-60 REFERENCE MEDICAL PLAN FOR ADDITIONAL INFO											
6. PERSONNEL		8. TANKERS											
AOBID Terry Harris ASGS Kelvin McElfish  ATGS Mike Fralicks (AA-15) N32WS - AC90 (A-167) ATGS (T): Issac Flatley ATGS Matt Counts (AA-303) N249CP (A-245)		FOUR SEATS BASED AT SIY SEMG: Sidney Brown 239-707-1442 N8524H (T-823) AT-802 (A-210) N174ML (T-874) AT-802 (A-211) N90024 (T-883) AT-802 (A-212) N8986WP (T-896) AT-802 (A-213) TWO CL-415 BASED AT MHR MAINAGER: Billy Groves (406-599-7161) N392AC (S-261) A-255 N385AC (S-263) A-256											
HEBM Lee Stewart (Scott Valley) HEBM (T) Elliot Scott HEBM Efrain Garcia (Trinity Center) HEBM (T) Jenna Scott HLCO Brad Corbin HLCO Matt Muller 209-770-0517 ATBM Vince Spady		UASP 31  Jordan Black 865-250-3128											
9. HELICOPTERS		Trinity Center Helibase											
FAA #	TY	MAKE/MODEL	BASE	START	AVAL	REMARKS	FAA #	TY	MAKE/MODEL	BASE	AVAIL	START	REMARKS
N48Y	1	S-61A				2-80 EU/TANK	N9125M	1	CH54				A-93 EU/TANK
N49CU	1	CH-47D				A-204 EU/BUCKET	N462WY	1	CH46E				A-91 CWN/BUCKET
N908CH	1	S-61N				A-254 CWN	N205RH	2	BELL 205 A1				A-170 EU/BUCKET/LL
N502HQ	2	BELL 205 A1				A-162 EU/BUCKET	N38HX	3	ASTAR B3				A-70 EU/SHORT HAUL/BUCKET
N215GH	3	ASTAR 350 B3				A-193 EU/RECON/BUCKET/HLCO	N46HX	3	BELL 407				A-218 CWN/LL/BUCKET
N61TAC	3	BELL 407				A-191 CWN/IR/BUCKET/RECON							
N877XL	3	ASTAR B3				HLCO							



INCIDENT RADIO COMMUNICATIONS PLAN		Incident Name: River Complex CONTROLLED UNCLASSIFIED INFORMATION//BASIC				Date/Time Prepared 9/19/21 1700	Operational Period Date/Time 9/22/21 0700 to 9/21/21 0700		
BR I v5		CONTROLLED UNCLASSIFIED INFORMATION//BASIC							
Ch #	Function	Channel Name/Trunked Radio System Talkgroup	Assignment	RX Freq	RX Tone/NAC	TX Freq	Tx Tone/NAC	Mode A, D or M	Remarks
1	COMMAND	SALMON	IA USE	172.4000		164.1250	T-6 156.7	A	KNF
2	COMMAND	RIVER	IA USE	172.2500		165.0750	T-7 167.9	A	KNF
3	COMMAND	NIFC C-1	ALL RESOURCES	170.9750	T-9 100.0	168.7000	T-9 100.0	A	EDDY GULCH L/O
4	COMMAND	NIFC C-11	ALL RESOURCES	170.6875	T-9 100.0	168.5750	T-9 100.0	A	ABOVE CECILVILLE
5	COMMAND	NIFC C-31	ALL RESOURCES	173.0250	T-9 100.0	163.8250	T-9 100.0	A	CRAGGY PEAK
6	COMMAND	NIFC C-85	CRONAN	173.1375	T-9 100.0	162.5875	T-9 100.0	A	BLUE RIDGE L/O
7	COMMAND	NIFC C-86	BRANCH V	166.1250	T-9 100.0	162.1750	T-9 100.0	A	PACKERS PEAK
8	TACTICAL	NIFC T1	CONTINGENCY	168.0500	T-9 100.0	168.0500	T-9 100.0	A	
9	TACTICAL	NIFC T3	DIV. S, DIV T	168.6000	T-9 100.0	168.6000	T-9 100.0	A	
10	TACTICAL	NIFC T5	DIV. M	166.7250	T-9 100.0	166.7250	T-9 100.0	A	
11	TACTICAL	NIFC T6		166.7750	T-9 100.0	166.7750	T-9 100.0	A	
12	TACTICAL	NIFC T7	CRONAN	168.2500	T-9 100.0	168.2500	T-9 100.0	A	
13	AIR TO GROUND	A/G CMD	DIV SUP & ABOVE	169.1500		169.1500		A	DIV SUP & ABOVE
14	AIR TO GROUND	A/G TAC	ALL RESOURCES	162.8125		162.8125		A	
15	AIR TO GROUND	CALCORD	ALL RESOURCES	156.0750	T-6 156.7	156.0750	T-6 156.7	A	
16	AIR GUARD	AIR GUARD	ALL RESOURCES	168.6250		168.6250	T-1 110.9	A	
CONTROLLED UNCLASSIFIED INFORMATION//BASIC									
Prepared By (Communications Unit)		Klamath National Forest							
Kevin Harper, COML 661-330-0209		24 HOUR RIVER COMMUNICATIONS PHONE LINE: 530-467-1509							

*Kevin Harper COML*

INCIDENT RADIO COMMUNICATIONS PLAN		Incident Name: River Complex CONTROLLED UNCLASSIFIED INFORMATION//BASIC				Date/Time Prepared	Operational Period Date/Time		
BR V/X v5						9/20/21 1700	9/21/21 0700 to 9/22/21 0700		
Ch #	Function	Channel Name/Trunked Radio System Talkgroup	Assignment	RX Freq	RX Tone/NAC	TX Freq	Tx Tone/NAC	Mode A, D or M	Remarks
1	COMMAND	NIFC C-1	ALL RESOURCES	170.9750	T-9 100.0	168.7000	T-9 100.0	A	EDDY GULCH L/O
2	COMMAND	NIFC C-11	ALL RESOURCES	170.6875	T-9 100.0	166.5750	T-9 100.0	A	ABOVE CECILVILLE
3	COMMAND	NIFC C-31	ALL RESOURCES	173.0250	T-9 100.0	163.8250	T-9 100.0	A	CRAGGY PEAK
4	COMMAND	NIFC C-86	ALL RESOURCES	166.1250	T-9 100.0	162.1750	T-9 100.0	A	PACKERS PEAK
5	COMMAND	NIFC C-97	BRANCH V	168.1375	T-9 100.0	165.1500	T-9 100.0	A	ROZ POINT
6	COMMAND	NIFC C-112	BRANCH V	173.6000	T-9 100.0	162.0750	T-9 100.0	A	BONANZA KING
7	TACTICAL	NIFC T1	CONTINGENCY	168.0500	T-9 100.0	168.0500	T-9 100.0	A	CONTINGENCY
8	TACTICAL	NIFC T3	DIV S, DIV T	168.6000	T-9 100.0	168.6000	T-9 100.0	A	
9	TACTICAL	NIFC T5	DIVISION M	166.7250	T-9 100.0	166.7250	T-9 100.0	A	NIGHT U/K/L/M
10	TACTICAL	R5 T-4	DIV U/L/K, DIV N	166.5500	T-9 100.0	166.5500		A	NIGHT N/Q/R
11	TACTICAL	R5 T-5	DIVISION Q	167.1125	T-9 100.0	167.1125		A	
12	TACTICAL	R5 T-6	DIVISION R	168.2375	T-9 100.0	168.2375		A	
13	AIR TO GROUND	A/G CMD	DIV SUP & ABOVE	169.1500		169.1500		A	DIV SUP & ABOVE
14	AIR TO GROUND	A/G TAC	ALL RESOURCES	162.8125		162.8125		A	
15	AIR TO GROUND	CALCORD	ALL RESOURCES	156.0750	T-6 156.7	156.0750	T-6 156.7	A	
16	AIR GUARD	AIR GUARD	ALL RESOURCES	168.6250		168.6250	T-1 110.9	A	EMERGENCY TO AIRCRAFT
CONTROLLED UNCLASSIFIED INFORMATION//BASIC									
Prepared By (Communications Unit)					KLAMATH NATIONAL FOREST				
Kevin Harper, COML 661-330-0209					24 HOUR RIVER COMMUNICATIONS PHONE LINE: 530-467-1509				

*K-Harper COML*

<b>MEDICAL PLAN (206)</b>	1. INCIDENT NAME: <b>River Complex</b>	2. DATE PREPARED: <b>September 20, 2021</b>	3. TIME PREPARED: <b>1700</b>	4. OPERATIONAL PERIOD <b>09/21/21 – 09/22/21 0700-0700</b>
---------------------------	---	--	----------------------------------	---

**5. INCIDENT MEDICAL AID STATIONS**

MEDICAL AID STATIONS	LOCATION	ALS	
		YES	NO
Medical Trailer	ICP	X	
Medical Trailer	Trinity Spike	X	

**6. TRANSPORTATION**

**A. Ground Ambulance**

NAME	LOCATION	PHONE	ALS	
			Yes	No
Mountain Medics AMB #1 (Days)	Branch V (Spiked at Trinity Spike)	River Communications	X	
Mountain Medics AMB #2 (Nights)	Branch X (At ICP)	River Communications	X	
Etna Ambulance (Days)	Branch X (At ICP)	River Communications		X

**B. Air Ambulance**

NAME	PHONE #	LOCATION / TYPE	ALS	
			Yes	No
Air Ambulance	911 / (530)841-4600	Type 3 / Air Ambulance Only	X	
CHP	911 / (530)841-4600	Type 3 / Daytime Hoist	X	
Helicopter 8HX	911 / (530)841-4600	Type 3 / Daytime Short Haul		X
Coast Guard	911 / (530)841-4600	Type 2 / Day and Night Hoist		X
National Guard 820	911 / (530)841-4600	Type 1 / Day and Night Hoist	X	

**7. HOSPITALS**

NAME	ADDRESS	TRAVEL TIME		PHONE	TRAUMA		HELIPAD		BURN CENTER	
		AIR	GR ND		Yes	No	YES	NO	YES	NO
Trinity General Hospital	60 Easter Avenue, Weaverville, CA 96093 Lat/Long 40 44.17, 122 56.22	35 Min	2 Hr.	(530) 623-5541	LVL		X			X
Fairchild Medical Center	444 Bruce Street, Yreka, CA 96097 Lat/Long 41 43.20, 122 38,70	15Min	30 min	(530) 842-4121	LVL 4		X			X
Asante Rogue Regional Medical Center	2825 East Barnett Road, Medford OR 97504 Lat/Long 42 19.10, 122 49.50	25 Min	2 Hr.	(541)789-7132	LVL 2		X			X
Mercy Medical Center Redding	2175 Rosaline Ave. Clairmont Hgts, Redding, CA 96001 Lat/Long 40 34.290, 122 23.670 (7CA3)	25 Min	2 Hr.	(530) 225-7214	LVL 2		X			X
UC Davis Medical Center	2315 Stockton Blvd. Sacramento, CA Lat/Long 38 33.28, 121 27.35 (3CLO)	2 Hr.	4.5 Hr.	(916) 734-3892	LVL 1		X		X	

**8. MEDICAL EMERGENCY PROCEDURES**

**LINE "MEDICAL-EMERGENCY" PLAN:**

- **Crew Supervisor** to contact Division Supervisor/Operations with:
  - Patient Complaint, Condition and Location via Tactical or Command frequency. Priority 1/Red & 2/Yellow Patients trigger Incident within Incident (IWI).
- **Division Supervisor/Operation** contacts Communications/Dispatch:
  - Division Supervisor or POC\* will run "Medical –Emergency" on the Command frequency.
  - Division Supervisor or POC\* to use "Medical Incident Report" worksheet on back of this page or back of IRPG.
  - Communication contacts Medical Unit Leader on the Command frequency or cell phone (562) 252-2168 (Medical Emergencies Only).

POC\* (Point of Contact) and/or Operations

**LINE "NON-EMERGENCY INCIDENT" PLAN:**

- **Crew Supervisor** to contact Division Supervisor with:
  - Patient Complaint, Condition and Location via Tactical or Command frequency. **Priority 3/Green, (Minor) Patients do not** trigger Incident within Incident (IWI).
- **Division Supervisor** to contact Communications/dispatch:
  - Division Supervisor or POC\* will run "Non-Emergency Incident" on the Command frequency.
  - Division Supervisor or POC\* will use "Medical Incident Report" worksheet on the back of this page or back of IRPG.
  - Communications contacts Medical Unit Leader on the Command frequency or cell phone (562) 252-2168 (For medical related incidents only).

**IN-CAMP – 24 HOUR MEDICAL**

- Contact 911 and Medical Unit (562) 252-2168 with:
  - Patient Complaint, Condition and Location

9. PREPARED BY  
Tre Thierry MEDL (T)



10. REVIEWED BY  
Safety Officer

*Paul Lensch* SOFI

**Medical Incident Report**

FOR A **NON-EMERGENCY INCIDENT**: WORK THROUGH CHAIN OF COMMAND TO REPORT AND TRANSPORT INJURED PERSONNEL AS NECESSARY.

FOR A **MEDICAL EMERGENCY**: IDENTIFY ON SCENE INCIDENT COMMANDER BY NAME AND POSITION AND ANNOUNCE "MEDICAL EMERGENCY" TO INITIATE RESPONSE FROM COMMUNICATIONS

**Use the following items to communicate situation to communications/dispatch.**

**1. CONTACT COMMUNICATIONS / DISPATCH (Verify correct frequency prior to starting report)**

*Ex: "Communications, Div. Alpha. Stand-by for Emergency Traffic."*

**2. INCIDENT STATUS: Provide incident summary (including number of patients) and command structure.**

*Ex: "Communications, I have a Red priority patient, unconscious, struck by a falling tree.*

*Requesting air ambulance to Forest Road 1 at (Lat./Long.)*

*"This will be the Trout Meadow Medical Incident, IC is TFLD Jones. EMT Smith is providing medical care."*

Severity of Emergency AND Transport Priority (priority 1, 2, 3)	<input type="checkbox"/> <b>RED / PRIORITY 1 Life or limb threatening injury or illness. Evacuation need is IMMEDIATE</b> <i>Ex: Unconscious, difficulty breathing, bleeding severely, 2° - 3° burns more than 4 palm sizes, heat stroke, disoriented.</i>	
	<input type="checkbox"/> <b>YELLOW / PRIORITY 2 Serious Injury or illness. Evacuation may be DELAYED if necessary.</b> <i>Ex: Significant trauma, unable to walk, 2° - 3° burns not more than 1-3 palm sizes.</i>	
	<input type="checkbox"/> <b>GREEN / PRIORITY 3 Minor Injury or illness. Non-Emergency transport</b> <i>Ex: Sprains, strains, minor heat-related illness.</i>	
Nature of Injury or Illness & Mechanism of Injury		<i>Brief Summary of Injury or Illness (Ex: Unconscious, Struck by Falling Tree)</i>
Transport Request		<i>Air Ambulance / Short Haul/Hoist Ground Ambulance / Other</i>
Patient Location		<i>Descriptive Location &amp; Lat. / Long. (WGS84)</i>
Incident Name		<i>Geographic Name + "Medical" (Ex: Trout Meadow Medical)</i>
On-Scene Incident Commander		<i>Name of on-scene IC of Incident within an Incident (Ex: TFLD Jones)</i>
Crew Patient Care		<i>Name of Care Provider (Ex: EMT Smith)</i>

**3. INITIAL PATIENT ASSESSMENT: Complete this section for each patient as applicable (start with the most severe patient)**

Agency Affiliation: (NO PATIENT NAMES)                      Federal                      Contractor                      Local Government

Patient Assessment:                      Age:                      Weight:                      Chief Complaint:

(If pertinent to Injury)      Skin Signs: (color/moisture/temp)                      Level of Consciousness:                      BP:                      HR:                      Respirations:

Treatment:

**4. TRANSPORT PLAN:**

Evacuation Location (drop point, intersection, helispot, Lat. / Long, hazards)                      Patient's ETA to Location:

**5. ADDITIONAL RESOURCES / EQUIPMENT NEEDS:**

*Paramedic / EMT - Crews - Immobilization Devices - AED - Oxygen - Trauma Bag - IV/Fluid(s) - Splints - Rope rescue - Wheeled litter - HAZMAT - Extrication*

**6. COMMUNICATIONS: Identify State Air/Ground EMS Frequencies and Hospital Contacts as applicable**

Function	Channel Name/Number	Receive (RX)	Tone/NAC *	Transmit (TX)	Tone/NAC *
COMMAND					
AIR-TO-GRND					
TACTICAL					

**7. CONTINGENCY: Considerations: If primary options fail, what actions can be implemented in conjunction with primary evacuation method? Be thinking ahead.**

**8. ADDITIONAL INFORMATION: Updates/Changes, etc.**

**REMEMBER: Confirm ETA's of resources ordered. Act according to your level of training  
Be Alert - Keep Calm - Think Clearly - Act Decisively**

\*\*\* Follow up with MEDL upon return to ICP \*\*\*




## Human Resources Message

September 21, 2021

### PRACTICE RANDOM ACTS OF KINDNESS

Practicing random acts of kindness makes people feel helpful, optimistic, and boosts self-esteem and gratitude.

Challenge yourself to look for opportunities to be kind today. You will experience the rewards almost immediately, and one small act of kindness can release an enormous chain of positive events.



**BE KIND AND PAY IT FORWARD!**

**Julie Nelson, HRSP**

**720-512-7591**



Test early Test often!!

USDA Forest Service



**Free COVID-19 tests** are available for  
wildland fire personnel!!!

**Not just for Forest Service personnel!** Anyone associated with wildland fire work is welcome.

To get tested for free, go to the

**Klamath National Forest Headquarters (aka "Klamath Supervisor's Office")**

1711 South Main St, Yreka, CA 96097 - 7 AM to 6 PM every day!

Please use the QR code to the right to register (either before or on-site) for the test administered by Emergency Response Logistics, Inc. That QR code will take you to a form.



In the interest of protecting each other and our families, we encourage testing early and often! Please contact [testing.klamath1@gmail.com](mailto:testing.klamath1@gmail.com) if you have questions or comments.

All USFS employees and non-USFS personnel assigned to fires in the Klamath NF area or passing through Yreka en route to or from fire assignments are encouraged to stop to be tested prior to reporting to the assignment or traveling to another site or home.

*A core value of the Forest Service is safety. This testing availability is an additional step in safeguarding human life and protecting our most valuable resources. Our Code and Commitments include being trusted to "do right" by each other and the communities we serve.*

Use this QR Code to access vaccination locations nearest your assignment on the River Complex



**COVID-19 Vaccinations are Available While on the Incident**

Free vaccines are available at the following locations in the area surrounding the River

Complex:

Walmart Inc #10-1630 – (530) 842-7330  
1906 Fort Jones Rd, Yreka, CA 96097

Check appointment availability (vaccines in stock)  
21.13 miles

Fairchild Medical Center – (530) 841-6291  
444 Bruce St, Yreka, CA 96097

Check appointment availability (vaccines in stock)  
22.22 miles

Rite Aid #RA106104 – (530) 842-5596  
807 S Main St, Yreka, CA 96097  
COVID-19 appointments available

22.78 miles

Rite Aid #RA106103 – (530) 926-3826  
310 W Lake St, Mt Shasta, CA 96067  
COVID-19 appointments available

31.95 miles

If you choose to get vaccinated while on the incident, compensatory time while be provided.

# River Complex Message Board

**River Communication's** 24 hours phone,  
530-467-1509

**In Camp Medical 24 Hours** 911 and 562-252-2168

## Hours of Operations

**Medical Trailer ICP 0600-2200**

**Medical Trailer Trinity Spike 0600-2200**

**Food 0530-0900 / 1800-2130**

**Showers 0500-1200 / 1400-2300**

**Laundry 0500-2200**

**Fuel ICP, 0600-1300 / 1500-2200**

**Fuel Trinity Spike 0630-1100 / 1400-2100**

**Supply Unit 0600-2200**

## For all Camps

**NO SLEEPING IN VEHICLE PARKING AREA OR DRIVING IN SLEEPING AREA.**

## River Complex Food Menu

### Dinner

9/21 Pork Chops

9/22 Pulled Pork Sandwich

9/23 Grilled Chicken Breast

### Breakfast

9/22 Fresh Scrambled Eggs

9/23 Fried or Scrambled Eggs

9/24 Bell pepper Eggs

## To receive mail please address:

Your Name O or E #

River Complex (ICP or spike camp)

C/O General Delivery

Etna, CA 96027

**Have Photos?** Let us share them to the world for you!

Send photos of firefighters working on in/direct line, laying hose, structure protection, and crews actively fighting fire to [2021.river@firenet.gov](mailto:2021.river@firenet.gov)

Please note the location(s) especially if you are near a community, the photographers name, and be sure they have on proper PPE.

Thank you in advance!

## A reminder from the Finance Section:

Please email finance related documents if you are not able to turn in hard copies to:

[2021.river.finance@firenet.gov](mailto:2021.river.finance@firenet.gov)

Please make sure your shift tickets include:

**\*\*Resource Order Number\*\***

**\*\*Correct dates and times\*\***

**\*\*Employee should total hours worked and circle the total\*\***

**\*\*Signed by your Incident Supervisor\*\***

**\*\*Justifications are required for all\*\***

**--Hazard Pay--**

**--Excessive Shifts--**

**--No meal breaks shown--**

# River Complex Message Board

## Training Specialist Message

### To assure proper documentation for your assignment:

1. Scan the Incident QR Code, located on the front cover of the IAP
2. Click on Trainee Check-In
3. Complete the Trainee Registration Form & submit

### At the end of your assignment:

1. **Trainee:** Scan the incident QR code. Click on the Trainee Exit Interview, complete the form and submit.
2. **Trainer:** Fill in the Position Task Book as completely as possible for this incident.
3. **Trainer:** Complete the ICS 225 performance evaluation and discuss with your Trainee. Make sure it's **signed** by both the Trainer and Trainee. Take a picture/copy of the ICS 225 and send it to [imt2training@gmail.com](mailto:imt2training@gmail.com)

The Training Specialist will send the training documents to the email address you provided.

For training related questions, call/text Dominic Panno (TNSP) at 530-913-8251 or email-  
[imt2training@gmail.com](mailto:imt2training@gmail.com)



### **Local Government Resources on CFAA**

If you are demobing and there is no OES AREP there:

- Have the FSC or IC review and sign your 42s
  - You give the incident the pink copy
  - You keep the gold copy
- You mail the white and green (if it has a green) to OES Headquarters per the instructions on the 42

### **OES JOB AIDS, FORMS, F-42 SAMPLES AND CFAA AGREEMENT**



Your OES Fire & Rescue Assistant Chief  
Patrick Titus  
916-634-9225





**RIVER COMPLEX  
CA-KNF-006385  
FINANCE LIST OF NEEDS**

<b>Resource Order #</b>	<b>RESOURCE ID</b>	<b>DESCRIPTION OF ISSUE</b>
C-157	GRIZZLY FIREFIGHTERS INC	ONE NAME MISSING FROM CTR ON 8/30/21
S-759	TRIPLE FLARE	NEED ODO READING FOR MILEAGE
E-555	JIM JOHNSON LOGGING	OPERATOR NEEDS TO SIGN A SHIFT TICKET
E-679	OILARS AGRICULTURAL SERVICES	TRANSPORT MILES QUESTION
E-325	GRANITE COMMERCIAL	WRONG DATE AND NO SIGNATURE ON A CTR
O-1352	CITY OF FLAGSTAFF	AGREEMENT INFORMATION
O-993	ALEX LUQUIN	OT HOURS
E-473	ETNA AMBULANCE	HOURS
E-405	H & F ENTERPRISES	S/T DATE AND TRANSPORT QUESTION
E-491	MOUNTAIN MEDICS	MILEAGE
E-29	ENTERPRISE RAM LICENCE # 31353D3	

KNF RIVER COMPLEX		CA TEAM 2 CONTACT INFO		
NAME	POSITION	UNIT	Primary Contact	EMAIL
<b>COMMAND</b>				
Johnny, Nickie	ICT1	CA-ENF	530-409-9210	nickie.johnny@usda.gov
Day, Bea	Deputy ICT1		505-967-8835	barbara.day@usda.gov
Minton, Lucas	ICT1(t)	AZ-GCP	928-707-1940	lucas_minton@nps.gov
Leusch, Paul	SOF1	OR-MTH	971-334-5584	paul.leusch@usda.gov
Theune, Mike	PIO1	CA-KNP		2021.river@firenet.gov
Wyatt, Daron	PIO1(t)	CA-MNP		2021.river@firenet.gov
Ekman, Robbin	LOFR	CA-LVN	559-903-7186	Liseon.River.KNF.2021@gmail.com
<b>OPERATIONS</b>				
Goss, John Day Operations	OSC1	CA-SNF	559-908-6526	john.goss@usda.gov
Juarez, Maeve Day Ops	OSC1(t)	CA-MTO	805-746-7073	mjuarez@montecitofire.com
Laeng, Robert Planning Ops	OSC1	CA-STF	209-352-0432	rlaeng@frontiernet.net
Botts, Jacob Planning Ops (t)	OSC2(t)	CA-PNF	530-736-3335	jbotts80@gmail.com
Eichamer, Josh Night Ops	OSC1(t)	CA-SRF	707-601-7080	
Neels, David	OPBD	CA-MTO	805-755-8863	dneels@montecitofire.com
Conklin, Matt	OPBD	CA-ANF	626-698-8052	matthew.conklin@usda.gov
Winkler, Rob	DIVS	CA-NOD	530-276-3189	rwinkler@blm.gov
Hildebrand, Mike	DIVS	CA-HAY	510-460-5568	mike.hildebrand@hayward-ca.gov
Akerbeg, Jake	DIVS	CA-WRP	530-638-5605	
Gavin, Andrew	DIVS		703-403-7363	
Harris, Terry	AOBD	TX-TXF	936-366-4239	terrygharris7@gmail.com
McElfish, Kelvin	ASGS	CA-BDF	909-907-2677	Bbfdkem@hotmail.com
<b>PLANS</b>				
Herzog, Walter	PSC1	CA-NOD	530-310-3209	walter_herzog@firenet.gov
Grove, Aaron	PSC2(t)	CA-PNF	530-394-8094	aaron.grove@usda.gov
Nelson, Julie	HRSP		720-512-7591	julie.nelson@usda.gov
Documentation	DOCL		530-467-1506	
Ferguson, Jeff	RESL	CA-ENF	530-467-1524	jtf.7170@gmail.com
Conteras, Irma	Demob/Check In	CA-SQF	530-467-1501/1523	2021.river.demob@firenet.gov
Mosley, John	SITL	CA-BIA	530-249-3889	john.mosley@bia.gov
Bass, Carvel	GISS	CA-PNF	415-412-6303	carvel24@gmail.com
Burns, Dennis	FBAN	CA-STF	209-770-3783	dburns@lpfire.org
Duran, David	FBAN(t)	CA-BDF	808-383-1395	david.duran@usda.gov
Panno, Dominic	TNSP	CA-TNF	530-913-8251	dpanno@comcast.net
<b>LOGISTICS</b>				
Crakes, Tom	LSC1	CA-LPF	805-878-1369	tcspul@hotmail.com
Communications 24-hour			530-467-1509	
Hodge, Jason	FACL	CA-VNC	805-444-5223	jason.hodge@ventura.org
Johansen, Chris @Trinity Spike	LSC3	AZ-COF	928-955-9132	
Preciado, Art @Trinity Spike	FACL	CA-CNF	510-507-5902	
Wilcox, Josh @Trinity Spike	RCDM		760-458-6112	
Warren, Troy	RCDM	CA-WDL	530-848-5430	troy.warren@cityofwoodland.org
Browning, Randy	SPUL	CA-SCR	530-400-3607	rbrowning@sacfire.org
Fitzgerald, Michael	GSUL	CA-SMF	310-866-2016	mike.fitzgerald@smgov.net
Hoffman, Myron	GSUL	CA-ANF	626-261-3191	
Morris, Henry	ORDM	CA-TLC	202-329-7781	
Harper, Kevin	COML	CA-MRP	661-330-0209	kharp911@gmail.com
Fong, Gerald	ITSS	CA-CSO	916-216-5236	gfong@blm.gov
Flynn, Michael	INCM	CA-LFD	818-590-1518	mike.flynn@lacity.org
	FDUL			
Mohlenbrok, Scott	MEDL	CA-GLN	562-225-7041	Scottmo24@gmail.com
<b>FINANCE</b>				
Lee, Larry	FSC1	CA-R05	951 205 3879	lawrence.lee@usda.gov
Taylor, Robert	FSC2(t)	CA-BDF	909-693-2875	robert.taylor2@usda.gov
Falls, Tracy	TIME	CA-MNP	805-665-3327	2021.river.finance@firenet.gov
Shapiro, Abby	PTRC	CA-RNP		2021.river.finance@firenet.gov
Sanchez, Andrea	COST		530-467-1504	
Avilla, Cassandra	COMP(t)	CA-LPF	805-665-3327	2021.river.finance@firenet.gov

09/21/2021

TENTATIVE RELEASE

RIVER COMPLEX US-CA-KNF-006385

CREWS

C-180 0800 (HC1) BEAR DIVIDE HS

EQUIPMENT

E-308 0800 (WTT1) SJ WATER  
E-685 0800 (ENG4) GREAT BASIN FIRE  
E-686 0800 (ENG5) PVT-GREAT BASIN  
E-728 0830 (ENG6) PVT-CAHOON  
E-214 0830 (WTS2) NOXON  
E-252 0830 (ENG6) CRIDDLE  
E-551 0900 (ENG6) CAHOON  
E-569 0900 (LDFR) SW MAINT CORP  
E-681 0930 (ENG3) KNF ENGINE 357-T3  
E-552 0930 (ENG3) CA-SHF-332  
E-605 1000 (ENG3) MT. SHASTA FD 4615

OVERHEAD

O-1204 0800 (HEQB) SANDERS, JOHN  
O-1067 0730 (SOF2) SMITH, MICHAEL J  
O-1060 0830 (HEQB) QUICK, ANDREW J  
O-752 1000 (REAF) LONERGAN, ERIN  
O-914 1200 (BCMG) Drewelow, Sophia

09/22/2021

TENTATIVE RELEASE

RIVER COMPLEX US-CA-KNF-006385

CREWS

C-160 0800 (HC2) INBOUND, LLC  
C-229 0800 (HC1) ARROYO GRANDE HS  
C-230 0830 (HC1) LITTLE TUJUNGA HS

EQUIPMENT

E-213 0800 (WTS2) KIT CONTRACTING  
E-684 0830 (ENG3) TREASURE VALLEY  
E-262 0930 (WTS2) ALPINE  
E-139 1000 (PU) JON BENNETT-PU  
E-9 1030 (ENG3) KNF 345  
E-156 1115 (DOZ2) DENIS EQUIPMENT  
E-613 0900 (ENG6) ASF - E673

OVERHEAD

O-1055 0800 (REAF) BEAL, DEREK  
O-1052 0815 (THSP) BRANSON, ANDREW  
O-935 0815 (FOBS) BREWER, SCOTT J  
O-914 0830 (BCMG) DREWLOW, SOPHIA  
O-753 0900 (REAF) SANTILLAN, EVERARDO  
O-1086 0930 (PIOF) SMITH, MICHAEL  
O-1007 1000 (LOFR) SUMMY, JANINE  
O-1102 1500 (RESL) STUART, KATHLEEN  
O-1052 1400 (MEDL) BRANSON, ANDREW



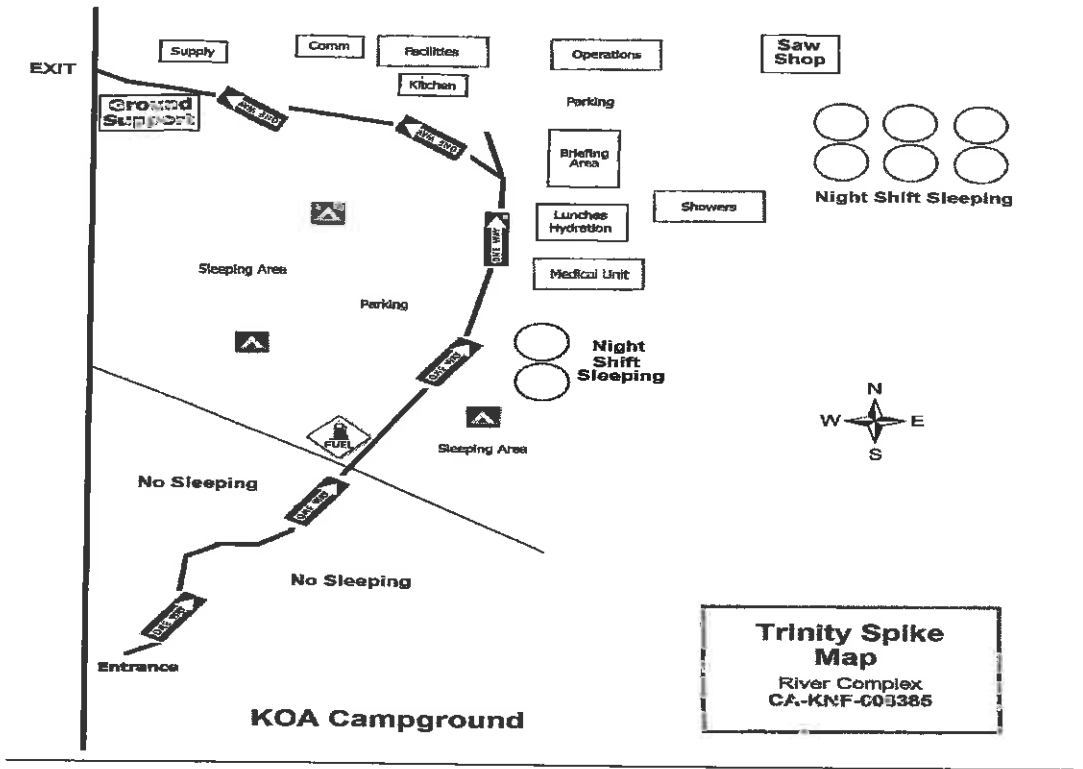
## FLIGHT REQUEST

Submit 3 days prior demob date

Request Order #	
Name as shown on ID	
Date of Birth	
Cell Phone	
Male or Female	
Email Address	
Last Work Date	
Flight Date	
Departure Airport	
Airport Code	
Arrival Airport	
Airport Code	
Rental Location	
Need ride to airport?	

**\*\*\*\*Return this Flight Request at Least 48 hours prior to traveling to Demob \*\*\*\***

**This can be emailed if you cannot make to Demob email address: 2021.river.demob@ firenet.gov**



Slow Down When Driving  
Pick Up Your Trash  
Recycle, It Saves Landfills

