



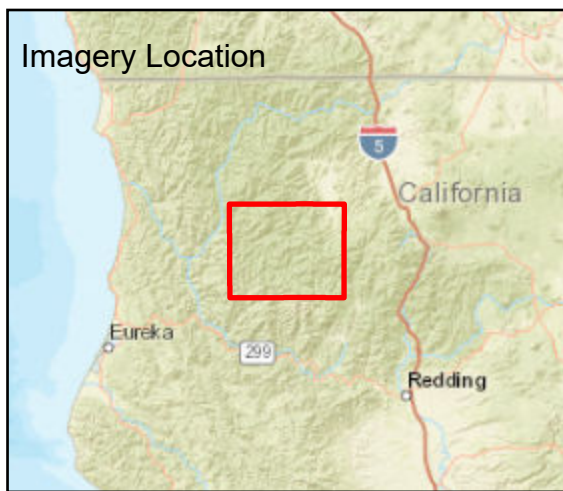






Fire: River Complex
 Briefing Date: 20210803
 Imagery Date: 20210803
 Imagery Time: 0035
 IR Analyst: Lucas Thompson
 Interpreted Acreage: 7827

-  Heat Perimeter
-  Intense Heat
-  Scattered Heat
-  Isolated Heat Sources



NAD 1983 UTM ZONE 10N

SCALE: 1:182,767



Copyright: © 2013 National Geographic Society, i-cubed, Esri, HERE, Garmin, NGA, USGS, NPS

