








Fire: River Complex
 Briefing Date: 20210807
 Imagery Date: 20210806
 Imagery Time: 2200 MDT
 IR Analyst: Andrew Maxwell
 Interpreted Acreage: 23085

-  Heat Perimeter
-  Intense Heat
-  Scattered Heat
-  Isolated Heat Sources



NAD 1983 UTM ZONE 10N

SCALE: 1:150,000



Earthstar Geographics, Esri, HERE, Garmin, NGA, USGS, NPS

