







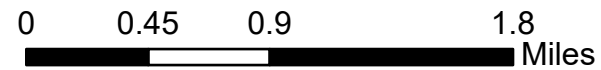
Fire: River Complex  
 Briefing Date: 20210807  
 Imagery Date: 20210806  
 Imagery Time: 2200 MDT  
 IR Analyst: Andrew Maxwell  
 Interpreted Acreage: 23085

-  Heat Perimeter
-  Intense Heat
-  Scattered Heat
-  Isolated Heat Sources



NAD 1983 UTM ZONE 10N

SCALE: 1:45,000



Esri, HERE, Garmin, NGA, USGS, Earthstar Geographics

