








Fire: River Complex
 Briefing Date: 20210815
 Imagery Date: 20210814
 Imagery Time: 2140
 IR Analyst: Lucas Thompson
 Interpreted Acreage: 40994

-  Heat Perimeter
-  Intense Heat
-  Scattered Heat
-  Isolated Heat Sources



NAD 1983 UTM ZONE 10N

SCALE: 1:148,933



Esri, HERE, Garmin, NGA, USGS, Earthstar Geographics

