






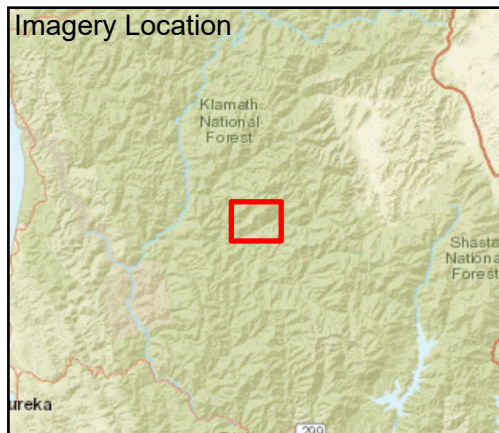


Name: Cronan



Fire: River Complex
Briefing Date: 20210821
Imagery Date: 20210820
Imagery Time: 1900
IR Analyst: Lucas Thompson
Interpreted Acreage: 83124

-  Heat Perimeter
-  Intense Heat
-  Scattered Heat
-  Isolated Heat Source
-  Possible Heat Source
-  Cloud Cover
-  Area Covered by IR Flight



NAD 1983 UTM ZONE 10N

SCALE: 1:41,000

0 0.35 0.7 1.4 Miles

Copyright:© 2013 National Geographic Society, i-cubed, Esri, HERE, Garmin, NGA, USGS, NPS

