











Fire: River Complex
Briefing Date: 20210823
Imagery Date: 20210822
Imagery Time: 1915
IR Analyst: Lucas Thompson
Interpreted Acreage: 86492

-  Heat Perimeter
-  Intense Heat
-  Scattered Heat
-  Isolated Heat Source
-  Possible Heat Source
-  Cloud Cover
-  Area Covered by IR Flight



NAD 1983 UTM ZONE 10N

SCALE: 1:160,000



Earthstar Geographics, Esri, HERE, Garmin, NGA, USGS, NPS

