






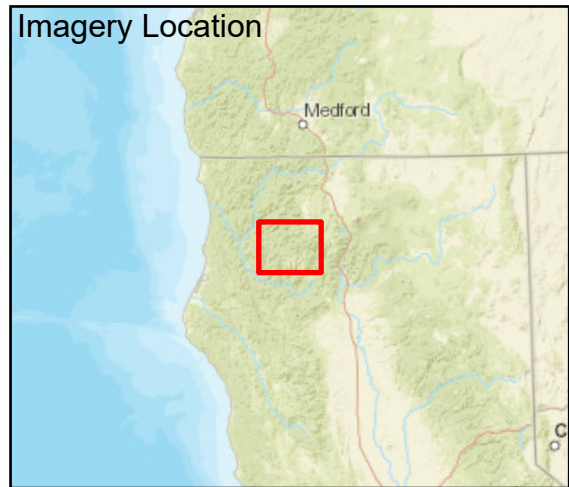





Fire: River Complex  
 Briefing Date: 20210825  
 Imagery Date: 20210824  
 Imagery Time: 1905  
 IR Analyst: Lucas Thompson  
 Interpreted Acreage: 88684

-  Heat Perimeter
-  Intense Heat
-  Scattered Heat
-  Isolated Heat Source
-  Possible Heat Source
-  Cloud Cover
-  Area Covered by IR Flight



NAD 1983 UTM ZONE 10N

SCALE: 1:215,000



Esri, HERE, Garmin, NGA, USGS, Earthstar Geographics

