






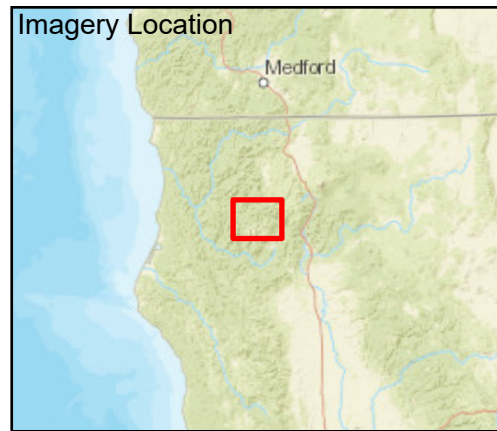


Name: Haypress



Fire: River Complex
Briefing Date: 20210826
Imagery Date: 20210825
Imagery Time: 1910
IR Analyst: Lucas Thompson
Interpreted Acreage: 90929

-  Heat Perimeter
-  Intense Heat
-  Scattered Heat
-  Isolated Heat Source
-  Possible Heat Source
-  Cloud Cover
-  Area Covered by IR Flight



NAD 1983 UTM ZONE 10N

SCALE: 1:138,000



Copyright: © 2013 National Geographic Society, i-cubed, Esri, HERE, Garmin, NGA, USGS, NPS

