









Fire: River Complex
 Briefing Date: 20210831
 Imagery Date: 20210831
 Imagery Time: 0015
 IR Analyst: Lucas Thompson
 Interpreted Acreage: 106132

-  Heat Perimeter
-  Intense Heat
-  Scattered Heat
-  Isolated Heat Sources



NAD 1983 UTM ZONE 10N

SCALE: 1:105,000



Copyright: © 2013 National Geographic Society, i-cubed, Esri, HERE, Garmin, NGA, USGS, NPS

