










Fire: River Complex  
Briefing Date: 20210905  
Imagery Date: 20210904  
Imagery Time: 1930 MDT  
IR Analyst: Chris Maxwell  
Interpreted Acreage: 121273

-  Heat Perimeter
-  Intense Heat
-  Scattered Heat
-  Isolated Heat Source
-  Possible Heat Source
-  Cloud Cover
-  Area Covered by IR Flight



**NAD 1983 UTM ZONE 10N**  
**SCALE: 1:140,000**  
0 1 2 4  
Miles

Earthstar Geographics, Esri, HERE, Garmin, NGA, USGS, NPS

