










Fire: River Complex
Briefing Date: 20210905
Imagery Date: 20210904
Imagery Time: 1930 MDT
IR Analyst: Chris Maxwell
Interpreted Acreage: 121273

-  Heat Perimeter
-  Intense Heat
-  Scattered Heat
-  Isolated Heat Source
-  Possible Heat Source
-  Cloud Cover
-  Area Covered by IR Flight



Imagery Location



NAD 1983 UTM ZONE 10N

SCALE: 1:140,000

0 1 2 4 Miles

Copyright: © 2013 National Geographic Society, i-cubed, Esri, HERE, Garmin, NGA, USGS, NPS

