











Fire: River Complex
 Briefing Date: 20210914
 Imagery Date: 20210913
 Imagery Time: 2100
 IR Analyst: Lucas Thompson
 Interpreted Acreage: 186447

-  Heat Perimeter
-  Intense Heat
-  Scattered Heat
-  Isolated Heat Source
-  Possible Heat Source
-  Cloud Cover
-  Area Covered by IR Flight



NAD 1983 UTM ZONE 10N

SCALE: 1:183,444



Earthstar Geographics, Esri, HERE, Garmin, NGA, USGS, NPS

