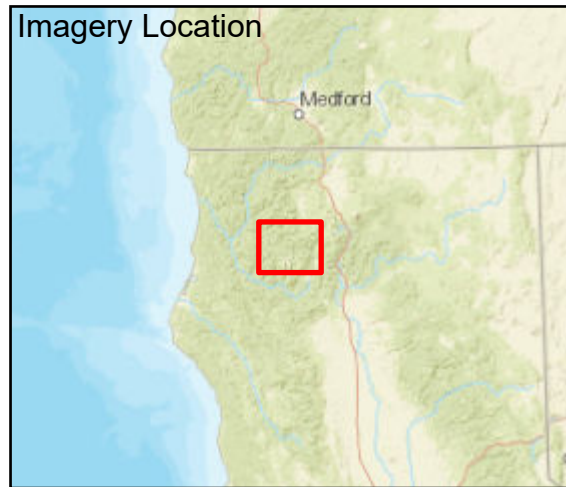





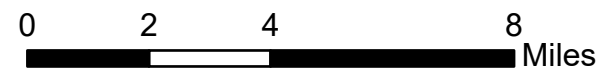
Fire: River Complex
 Briefing Date: 20210921
 Imagery Date: 20210920
 Imagery Time: 2100
 IR Analyst: Lucas Thompson
 Interpreted Acreage: 196175

- Heat Perimeter
- Intense Heat
- Scattered Heat
- Isolated Heat Source
- Possible Heat Source
- Cloud Cover
- Area Covered by IR Flight



NAD 1983 UTM ZONE 10N

SCALE: 1:200,000



Copyright: © 2013 National Geographic Society, i-cubed, Esri, HERE, Garmin, NGA, USGS, NPS

