











Fire: River Complex
Briefing Date: 20211003
Imagery Date: 20211002
Imagery Time: 1940
IR Analyst: Andrew Maxwell
Interpreted Acreage: 198673

-  Heat Perimeter
-  Intense Heat
-  Scattered Heat
-  Isolated Heat Source
-  Possible Heat Source
-  Cloud Cover
-  Area Covered by IR Flight



NAD 1983 UTM ZONE 10N

SCALE: 1:175,000



Earthstar Geographics, Esri, HERE, Garmin, NGA, USGS, NPS

